

## Appendix P2Q62 - Non-Motorist Crashes

### Non-Motorist Crashes by Intersection

INT_NAME	Quad	NumCrash_NonMotorist	NumFatality	NumInjury	NumPed	NumBic	NumScooter
14TH ST AND IRVING ST	NW	18	0	13	5	12	2
7TH ST AND FLORIDA AVE	NW	16	0	15	13	1	2
14TH ST AND U ST	NW	15	0	12	7	8	1
16TH ST AND BENNING RD	NE	15	0	13	12	3	0
7TH ST AND H ST	NW	13	0	10	7	4	2
5TH ST AND RHODE ISLAND AVE	NE	13	1	11	12	1	0
NORTH CAPITOL ST AND P ST	BN	12	0	9	6	5	1
5TH ST AND K ST	NW	11	0	9	4	5	3
WISCONSIN AVE AND M ST	NW	10	0	7	6	3	2
GEORGIA AVE AND BARRY PL	NW	10	0	10	2	7	1
4TH ST AND K ST	NW	10	0	7	5	4	1
31ST ST AND M ST	NW	10	0	10	6	4	1
K ST AND NORTH CAPITOL ST	BN	10	0	9	2	4	4
13TH ST AND U ST	NW	10	0	7	5	5	0
1ST ST AND NEW YORK AVE	NE	9	0	8	5	5	0
14TH ST AND K ST	NW	9	0	9	6	1	2
9TH ST AND U ST	NW	9	0	7	4	6	1
1ST ST AND H ST	NW	9	0	8	9	0	1
BENNING RD AND BLADENSBURG RD	NE	9	0	6	6	3	0
ALABAMA AVE AND STANTON RD	SE	9	0	8	9	0	0
13TH ST AND MASSACHUSETTS AVE	NW	8	0	6	4	3	1
14TH ST AND P ST	NW	8	1	7	4	3	2
M ST AND NORTH CAPITOL ST	BN	8	0	7	5	3	1
WEST VIRGINIA AVE AND MOUNT OLIVET RD	NE	8	0	8	6	1	2
MINNESOTA AVE AND BENNING RD	NE	8	1	8	8	0	0
NEW YORK AVE AND BLADENSBURG RD	NE	8	0	7	6	2	0
GEORGIA AVE AND RANDOLPH ST	NW	8	0	7	5	2	1
18TH ST AND BELMONT RD	NW	8	0	7	3	5	2
8TH ST AND FLORIDA AVE	NW	8	0	8	4	3	1
1ST ST AND M ST	NE	8	0	7	5	3	0
14TH ST AND RHODE ISLAND AVE	NW	8	0	9	5	2	2
14TH ST AND GOOD HOPE RD	SE	8	0	7	5	3	0
14TH ST AND SWANN ST	NW	7	0	6	3	3	1
1ST TERR AND K ST	NW	7	0	7	2	5	1
15TH ST AND M ST	NW	7	0	4	3	4	0
CONNECTICUT AVE AND CALVERT ST	NW	7	0	5	4	3	1
7TH ST AND I ST	NW	7	0	6	6	3	2
7TH ST AND T ST	NW	7	0	4	5	2	1
17TH ST AND BENNING RD	NE	7	0	7	5	3	0
NEW YORK AVE AND NORTH CAPITOL ST	BN	7	0	5	3	4	0
16TH ST AND NEW HAMPSHIRE AVE	NW	7	0	7	4	4	0
7TH ST AND H ST	NE	7	0	6	7	0	1
6TH ST AND K ST	NW	7	0	7	1	6	0
GEORGIA AVE AND ROCK CREEK FORD RD	NW	7	0	4	6	1	0
VERMONT AVE AND U ST	NW	7	0	7	7	2	0
6TH ST AND U ST	NW	6	0	7	3	1	2
WEST VIRGINIA AVE AND CENTRAL PL	NE	6	0	5	2	3	2
GEORGIA AVE AND COLUMBIA RD	NW	6	0	6	3	3	0
GEORGIA AVE AND NEW HAMPSHIRE AVE	NW	6	0	7	3	2	1
MARTIN LUTHER KING AVE AND MALCOLM X AVE	SE	6	0	4	6	0	1
14TH ST AND L ST	NW	6	0	6	2	4	0
GEORGIA AVE AND IRVING ST	NW	6	0	4	4	2	0
14TH ST AND H ST	NE	6	0	5	3	1	2
1ST ST AND K ST	NE	6	0	5	1	3	2
7TH ST AND S ST	NW	6	0	4	5	2	0
14TH ST AND T ST	NW	6	0	5	3	4	1
GEORGIA AVE AND SHEPHERD ST	NW	6	0	3	5	1	0
4TH ST AND NEW YORK AVE	NE	6	0	6	4	2	1
9TH ST AND RHODE ISLAND AVE	NW	6	0	7	3	2	2
14TH ST AND NEW YORK AVE	NW	6	1	7	6	2	0
6TH ST AND H ST	NE	6	0	6	3	2	1
MONTANA AVE AND NEW YORK AVE	NE	6	0	5	4	2	0
OAKWOOD ST AND MALCOLM X AVE	SE	6	1	5	6	0	0
17TH ST AND I ST	NW	6	0	6	4	2	0
14TH ST AND COLUMBIA RD	NW	6	0	5	2	4	0
14TH ST AND S ST	NW	6	0	6	1	5	0

3RD ST AND K ST	NW	6	0	4	2	3	1
1ST ST AND M ST	SE	6	0	2	3	3	0
MISSISSIPPI AVE AND S CAPITOL ST	BN	6	0	6	6	0	0
23RD ST AND MINNESOTA AVE	SE	5	0	5	3	2	0
16TH ST AND T ST	NW	5	0	5	2	3	0
22ND ST AND M ST	NW	5	0	5	4	2	0
VERMONT AVE AND L ST	NW	5	0	2	3	0	2
18TH ST AND ADAMS MILL RD	NW	5	0	4	1	4	0
PENNSYLVANIA AVE AND LENFANT SQ	SE	5	0	5	4	0	1
34TH ST AND BENNING RD	NE	5	0	4	3	2	0
9TH ST AND N ST	NW	5	0	5	1	3	1
19TH ST AND L ST	NW	5	0	5	4	0	1
14TH ST AND OTIS PL	NW	5	0	3	3	2	0
14TH ST AND FLORIDA AVE	NW	5	0	5	0	4	1
11TH ST AND M ST	NW	5	0	3	3	2	0
4TH ST AND MASSACHUSETTS AVE	NW	5	0	4	2	1	2
DIVISION AVE AND NANNIE HELEN BURROUGHS AVE	NE	5	0	5	4	0	1
30TH ST AND K ST	NW	5	0	4	1	3	1
GEORGIA AVE AND QUINCY ST	NW	5	0	5	4	1	0
4TH ST AND RHODE ISLAND AVE	NE	5	0	3	1	1	3
9TH ST AND O ST	NW	5	0	5	1	2	2
11TH ST AND N ST	NW	5	0	5	3	2	0
9TH ST AND E ST	NW	5	0	4	2	2	1
11TH ST AND FLORIDA AVE	NW	5	0	1	2	3	0
16TH ST AND L ST	NW	5	0	4	3	1	1
14TH ST AND BELMONT ST	NW	5	0	3	3	1	2
MONTELLO AVE AND MOUNT OLIVET RD	NE	5	0	5	6	0	0
17TH ST AND K ST	NW	5	0	4	2	3	0
9TH ST AND T ST	NW	5	0	4	2	2	1
3RD ST AND E ST	NW	5	0	5	1	3	1
NEW JERSEY AVE AND S ST	NW	5	0	3	1	3	1
15TH PL AND ALABAMA AVE	SE	5	0	3	4	1	0
MARTIN LUTHER KING AVE AND GOOD HOPE RD	SE	5	0	5	5	0	0
8TH ST AND S ST	NW	5	0	7	4	1	1
2ND ST AND K ST	NE	5	0	3	2	3	1
18TH ST AND VERNON ST	NW	5	1	3	1	4	1
11TH ST AND U ST	NW	5	0	3	5	0	0
GEORGIA AVE AND PEABODY ST	NW	5	0	4	3	2	0
ELVANS RD AND STANTON RD	SE	5	0	3	5	0	0
3RD ST AND K ST	NE	5	0	3	2	3	0
9TH ST AND P ST	NW	5	0	5	1	3	1
MINNESOTA AVE AND GRANT ST	NE	5	0	5	5	0	0
29TH ST AND M ST	NW	5	0	10	4	3	0
EASTERN AVE AND RITTENHOUSE ST	NE	5	0	5	5	0	0
CONNECTICUT AVE AND L ST	NW	5	1	3	2	3	1
HOLMEAD PL AND MONROE ST	NW	4	0	3	5	0	0
8TH ST AND G ST	NE	4	0	4	3	1	0
WISCONSIN AVE AND S ST	NW	4	0	5	4	1	0
FIRTH STERLING AVE AND HOWARD RD	SE	4	0	3	3	0	1
WISCONSIN AVE AND GARFIELD ST	NW	4	0	4	2	1	1
11TH ST AND H ST	NW	4	0	4	2	2	0
12TH ST AND G ST	NW	4	0	5	1	3	0
13TH ST AND SOUTHERN AVE	SE	4	0	4	4	0	0
12TH ST AND NEW YORK AVE	NW	4	0	3	1	1	2
PENNSYLVANIA AVE AND POTOMAC AVE	SE	4	0	4	2	2	0
6TH ST AND INDEPENDENCE AVE	SW	4	0	6	4	2	0
14TH ST AND PARK RD	NW	4	0	3	1	3	0
POTOMAC AVE AND S CAPITOL ST	BN	4	0	4	2	2	0
7TH ST AND P ST	NW	4	0	4	1	2	1
LIVINGSTON RD AND S CAPITOL ST	BN	4	0	4	4	0	0
NEW JERSEY AVE AND R ST	NW	4	0	3	4	0	0
21ST ST AND P ST	NW	4	0	3	2	3	0
G PL AND NORTH CAPITOL ST	BN	4	0	4	1	0	3
H ST AND NORTH CAPITOL ST	BN	4	0	2	3	1	1
1ST ST AND RHODE ISLAND AVE	NW	4	0	4	3	1	0
SOUTHERN AVE AND WHEELER RD	SE	4	0	3	3	0	1
NEW JERSEY AVE AND M ST	SE	4	0	4	2	2	0
CATHEDRAL AVE AND CONNECTICUT AVE	NW	4	0	6	5	1	0
14TH ST AND SPRING RD	NW	4	0	4	1	1	2

14TH ST AND R ST	NW	4	0	2	1	3	0
WEST VIRGINIA AVE AND RAUM ST	NE	4	0	3	1	2	1
7TH ST AND E ST	NW	4	0	4	1	3	0
GEORGIA AVE AND BUTTERNUT ST	NW	4	0	4	2	0	2
7TH ST AND R ST	NW	4	0	6	3	2	0
9TH ST AND S ST	NW	4	0	4	1	2	1
8TH ST AND D ST	SE	4	0	4	5	0	0
I ST AND S CAPITOL ST	BN	4	0	4	2	1	2
11TH ST AND E ST	SE	4	0	3	3	1	0
13TH ST AND Q ST	NW	4	0	2	1	3	0
21ST ST AND BENNING RD	NE	4	0	4	4	0	0
7TH ST AND NEW YORK AVE	NW	4	0	3	3	1	0
ADAMS PL AND QUEENS CHAPEL RD	NE	4	0	4	4	0	0
4TH ST AND E ST	SW	4	0	3	3	1	1
N ST AND S CAPITOL ST	BN	4	1	5	6	0	0
7TH ST AND O ST	NW	4	0	3	3	0	1
GEORGIA AVE AND HAMILTON ST	NW	4	0	2	2	2	1
NEW HAMPSHIRE AVE AND MONROE ST	NW	4	0	4	1	3	1
18TH ST AND T ST	NW	4	0	4	2	1	1
WISCONSIN AVE AND WOODLEY RD	NW	4	0	3	2	1	1
BRENTWOOD RD AND W ST	NE	4	1	3	4	0	0
CONNECTICUT AVE AND R ST	NW	4	0	4	3	0	1
FLORIDA AVE AND U ST	NW	4	0	4	2	3	1
12TH ST AND MASSACHUSETTS AVE	NW	4	0	4	1	1	2
MARTIN LUTHER KING AVE AND HOWARD RD	SE	4	0	5	0	4	0
14TH ST AND HARVARD ST	NW	4	0	3	3	1	0
WISCONSIN AVE AND O ST	NW	4	0	4	2	2	1
HALF ST AND I ST	SE	4	0	3	1	3	0
GEORGIA AVE AND KENNEDY ST	NW	4	1	2	4	0	0
38TH ST AND RESERVOIR RD	NW	4	1	7	7	1	1
22ND ST AND P ST	NW	4	0	4	1	2	1
GALLATIN ST AND NORTH CAPITOL ST	BN	4	0	3	2	1	1
2ND ST AND NEW JERSEY AVE	NW	4	0	4	1	2	1
CENTRAL AVE AND SOUTHERN AVE	SE	4	0	3	4	0	0
7TH ST AND Q ST	NW	4	0	4	3	0	1
CONNECTICUT AVE AND COLUMBIA RD	NW	4	0	3	3	1	1
1ST ST AND N ST	NE	4	0	4	1	2	1
CONNECTICUT AVE AND ORDWAY ST	NW	4	0	3	4	0	0
24TH ST AND CONNECTICUT AVE	NW	4	0	2	3	1	0
NEW JERSEY AVE AND E ST	NW	4	0	3	3	1	0
14TH ST AND GIRARD ST	NW	4	0	3	2	0	2
CONNECTICUT AVE AND FLORIDA AVE	NW	4	0	2	2	2	0
COLUMBIA RD AND ONTARIO RD	NW	4	0	2	1	1	2
BLADENSBURG RD AND NEAL ST	NE	4	0	3	4	1	0
4TH ST AND MICHIGAN AVE	NE	4	0	3	1	2	1
MINNESOTA AVE AND NANNIE HELEN BURROUGHS AVE	NE	4	2	5	4	1	0
10TH ST AND NEW YORK AVE	NW	4	0	2	1	2	1
CLAY PL AND MINNESOTA AVE	NE	4	0	4	3	1	1
RHODE ISLAND AVE AND BATAAN ST	NW	4	0	4	2	1	1
14TH ST AND I ST	NW	4	0	4	2	2	0
SOUTHERN AVE AND S CAPITOL ST	BN	4	0	5	4	1	0
NEW JERSEY AVE AND H ST	NW	4	0	3	1	1	2
10TH ST AND U ST	NW	4	0	4	2	2	0
2ND ST AND MASSACHUSETTS AVE	NW	4	1	4	1	3	1
GEORGIA AVE AND MORTON ST	NW	4	0	2	4	0	0
K ST AND T JEFFERSON ST	NW	4	0	3	3	1	0
30TH ST AND M ST	SE	4	0	5	4	0	0
11TH ST AND K ST	NW	4	0	3	0	4	0
21ST ST AND PENNSYLVANIA AVE	NW	4	0	3	2	2	0
HOLMEAD PL AND PARK RD	NW	4	0	4	3	1	0
M ST AND POTOMAC ST	NW	4	0	1	1	3	0
42ND ST AND BENNING RD	NE	4	0	4	2	2	0
ALABAMA AVE AND GOOD HOPE RD	SE	4	0	3	4	0	0
13TH ST AND G ST	NW	4	0	3	2	2	0
15TH ST AND P ST	NW	4	0	3	1	1	2
15TH ST AND U ST	NW	4	0	4	1	2	1
SHERMAN AVE AND BARRY PL	NW	4	0	3	3	1	0
NEW JERSEY AVE AND L ST	NW	4	0	3	2	1	1
23RD ST AND F ST	NW	3	0	4	2	0	1

6TH ST AND H ST	NW	3	0	3	1	1	1
17TH ST AND RHODE ISLAND AVE	NW	3	0	3	1	1	1
5TH ST AND D ST	NW	3	0	3	2	1	0
18TH ST AND M ST	NW	3	0	2	1	2	0
8TH ST AND H ST	NE	3	0	3	2	0	1
27TH ST AND VIRGINIA AVE	NW	3	0	3	2	1	0
8TH ST AND V ST	NW	3	0	2	2	0	1
MINNESOTA AVE AND RANDLE CIR	SE	3	0	3	1	1	1
NEW JERSEY AVE AND O ST	NW	3	0	2	1	2	0
15TH ST AND O ST	NW	3	0	1	2	1	1
CONNECTICUT AVE AND LEGATION ST	NW	3	0	2	3	0	0
23RD ST AND L ST	NW	3	0	1	2	1	0
11TH ST AND LAMONT ST	NW	3	0	3	3	0	0
9TH ST AND MONROE ST	NE	3	0	2	1	3	0
14TH ST AND H ST	NW	3	0	2	1	1	1
1ST ST AND P ST	NW	3	0	2	1	2	0
1ST ST AND MICHIGAN AVE	NW	3	0	3	1	2	0
7TH ST AND N ST	NW	3	0	3	0	3	0
MASSACHUSETTS AVE AND NORTH CAPITOL ST	BN	3	0	2	2	1	0
33RD ST AND M ST	NW	3	0	3	3	1	0
21ST ST AND I ST	NW	3	1	1	0	2	1
22ND ST AND H ST	NW	3	0	2	1	2	0
14TH ST AND WALLACH PL	NW	3	0	1	1	2	0
3RD ST AND U ST	NE	3	0	3	1	2	0
GEORGIA AVE AND RITTENHOUSE ST	NW	3	0	2	3	0	0
9TH ST AND M ST	NW	3	0	0	1	2	0
16TH ST AND OAK ST	NW	3	0	3	3	0	0
NEW JERSEY AVE AND P ST	NW	3	0	4	1	1	1
15TH ST AND L ST	NW	3	0	3	2	2	0
GEORGIA AVE AND SHERIDAN ST	NW	3	0	3	2	1	0
14TH ST AND V ST	NW	3	0	3	2	1	0
22ND ST AND GOOD HOPE RD	SE	3	0	3	5	1	0
17TH ST AND COLUMBIA RD	NW	3	0	3	0	3	0
7TH ST AND L ST	SE	3	0	2	2	1	0
CONNECTICUT AVE AND MCKINLEY ST	NW	3	0	1	3	0	0
COLUMBIA RD AND QUARRY RD	NW	3	0	3	1	1	1
STANTON RD AND TANNER ST	SE	3	0	3	2	1	0
9TH ST AND K ST	NE	3	1	3	3	0	1
17TH ST AND FULLER ST	NW	3	0	2	3	0	0
13TH ST AND H ST	NE	3	0	3	1	2	0
MINNESOTA AVE AND BLAINE ST	NE	3	0	3	2	1	0
LINCOLN RD AND QUINCY PL	NE	3	0	3	3	0	0
GEORGIA AVE AND PARK RD	NW	3	0	1	2	0	1
3RD ST AND H ST	NE	3	0	2	2	1	0
16TH ST AND U ST	SE	3	0	3	3	0	0
6TH ST AND H ST	SW	3	0	2	2	1	0
42ND ST AND NEBRASKA AVE	NW	3	0	3	2	1	0
3RD ST AND H ST	NW	3	0	3	3	0	1
1ST ST AND L ST	NE	3	0	2	2	1	0
MARTIN LUTHER KING AVE AND S CAPITOL ST	BN	3	0	4	3	0	0
12TH ST AND M ST	NW	3	0	3	2	2	0
44TH ST AND BENNING RD	NE	3	0	3	1	0	2
1ST ST AND IRVING ST	NW	3	0	3	1	2	0
4TH ST AND I ST	NW	3	0	3	2	0	1
7TH ST AND FLORIDA AVE	NE	3	0	3	0	2	1
23RD ST AND P ST	NW	3	0	3	2	1	1
12TH ST AND H ST	NE	3	0	2	3	0	0
WISCONSIN AVE AND Q ST	NW	3	0	2	1	2	0
FLORIDA AVE AND PORTER PL	NE	3	0	2	1	1	1
14TH ST AND MONROE ST	NW	3	0	3	2	2	0
24TH ST AND M ST	NW	3	0	2	1	3	0
17TH ST AND MOUNT PLEASANT ST	NW	3	0	1	2	1	0
M ST AND T JEFFERSON ST	NW	3	0	4	1	1	1
10TH ST AND BRYANT ST	NE	3	0	3	3	0	0
WISCONSIN AVE AND P ST	NW	3	0	3	1	0	2
BLADENSBURG RD AND K ST	NE	3	0	3	3	0	0
MINNESOTA AVE AND PENNSYLVANIA AVE	SE	3	0	1	3	0	0
1ST ST AND UNION STATION PLAZA	NE	3	0	2	3	0	0
NEBRASKA AVE AND WARD CIR	NW	3	0	2	1	1	1

1ST ST AND ATLANTIC ST	SE	3	0	4	4	0	0
16TH ST AND GOOD HOPE RD	SE	3	0	5	5	0	0
7TH ST AND MAINE AVE	SW	3	0	3	2	1	1
13TH ST AND K ST	NW	3	0	2	3	0	0
34TH ST AND WATER ST	NW	3	0	3	1	2	0
23RD ST AND I ST	NW	3	0	3	2	1	0
15TH ST AND WEST VIRGINIA AVE	NE	3	0	2	2	1	0
HOBART ST AND MOUNT PLEASANT ST	NW	3	0	2	3	0	0
ALABAMA AVE AND RANDLE PL	SE	3	0	2	2	1	0
16TH ST AND GOOD HOPE RD	SE	3	0	3	3	0	0
SOUTH DAKOTA AVE AND BLADENSBURG RD	NE	3	1	3	3	0	0
15TH ST AND FLORIDA AVE	NW	3	0	3	1	1	1
FLORIDA AVE AND O ST	NE	3	0	2	1	2	0
13TH ST AND PARK RD	NW	3	0	3	2	0	1
10TH ST AND H ST	NW	3	0	2	2	0	1
EASTERN AVE AND LAUREL ST	NW	3	0	3	2	1	0
15TH ST AND CONSTITUTION AVE	NW	3	0	2	1	1	1
DIVISION AVE AND SHERIFF RD	BN	3	1	3	2	1	0
JAMES M MCGEE JR ST AND KNOX ST	SE	3	0	3	3	0	1
14TH ST AND G ST	NW	3	0	3	2	1	0
BELLEVUE ST AND WHEELER AVE	SE	3	0	3	3	0	0
VALLEY AVE AND WHEELER RD	SE	3	0	3	3	0	0
16TH ST AND K ST	NW	3	0	2	2	1	2
CONNECTICUT AVE AND JOCELYN ST	NW	3	1	2	2	0	1
3RD ST AND KENNEDY ST	NW	3	0	2	2	1	0
7TH ST AND SHERIDAN ST	NW	3	0	2	0	2	1
NEW YORK AVE AND M ST	NW	3	0	3	1	0	2
2ND ST AND E ST	NW	3	0	3	3	0	1
PENNSYLVANIA AVE AND WASHINGTON CIR	NW	3	0	3	3	0	0
11TH ST AND K ST	SE	3	0	2	2	1	0
G ST AND NORTH CAPITOL ST	BN	3	0	3	1	2	0
16TH ST AND UPSHUR ST	NW	3	0	3	1	1	1
14TH ST AND W ST	NW	3	0	2	1	1	1
CONNECTICUT AVE AND PORTER ST	NW	3	0	3	0	3	0
BRANCH AVE AND PENNSYLVANIA AVE	SE	3	0	3	3	1	0
ANACOSTIA AVE AND HAYES ST	NE	3	0	4	4	0	0
15TH ST AND S ST	NW	3	0	5	4	0	1
11TH ST AND L ST	NW	3	0	3	2	1	0
FLORIDA AVE AND W ST	NW	3	0	3	2	1	0
4TH ST AND HAMILTON ST	NW	3	0	2	1	2	0
BLADENSBURG RD AND MORSE ST	NE	3	0	2	1	1	1
MINNESOTA AVE AND DIX ST	NE	3	0	4	4	0	0
16TH ST AND LAMONT ST	NW	3	0	2	2	2	0
NEW JERSEY AVE AND M ST	NW	3	0	2	0	2	1
ATLANTIC ST AND LIVINGSTON RD	SE	3	0	6	2	1	0
BENNING RD AND EAST CAPITOL ST	BN	3	0	3	2	1	0
9TH ST AND H ST	NW	3	0	4	0	2	1
9TH ST AND MAINE AVE	SW	3	0	3	3	0	0
FOOTE PL AND MINNESOTA AVE	NE	3	0	3	2	1	0
FORRESTER ST AND S CAPITOL ST	BN	3	0	3	2	1	0
4TH ST AND I ST	NE	3	0	2	1	2	0
SOUTHERN AVE AND SOUTHVIEW DR	SE	3	0	2	4	1	0
6TH ST AND S ST	NW	3	0	5	2	2	0
6TH ST AND M ST	NW	3	0	2	1	2	0
5TH ST AND FLORIDA AVE	NW	3	0	3	1	2	0
9TH ST AND H ST	NE	3	0	3	2	1	0
5TH ST AND FLORIDA AVE	NE	3	0	3	3	0	0
1ST ST AND PATTERSON ST	NE	3	0	3	2	1	0
BENNING RD AND H ST	SE	3	1	4	4	0	0
11TH ST AND E ST	NW	3	0	2	1	1	1
ALABAMA AVE AND IRVING ST	SE	3	0	3	3	0	0
4TH ST AND M ST	SE	3	0	3	2	0	1
4TH ST AND BRYANT ST	NE	3	0	4	1	2	0
WISCONSIN AVE AND HALL PL	NW	3	0	2	2	1	0
MARTIN LUTHER KING AVE AND MELLON ST	SE	3	0	3	3	0	0
MARTIN LUTHER KING AVE AND STANTON RD	SE	3	0	2	3	1	0
HOLBROOK ST AND RAUM ST	NE	3	0	1	2	1	0
DUPONT CIR AND NEW HAMPSHIRE AVE	NW	3	0	3	1	1	1
SOUTH DAKOTA AVE AND GALLATIN ST	NE	3	0	3	3	0	1

6TH ST AND HOWARD PL	NW	3	0	3	2	1	0
8TH ST AND G ST	SE	3	0	5	4	0	0
CHILLUM PL AND RIGGS RD	NE	3	0	2	2	1	0
GEORGIA AVE AND HOWARD PL	NW	3	0	2	2	1	0
1ST ST AND MARTIN LUTHER KING AVE	SE	3	0	3	3	0	0
6TH ST AND I ST	NW	3	0	1	1	1	1
7TH ST AND RHODE ISLAND AVE	NW	3	1	2	1	2	1
17TH ST AND Q ST	NW	3	0	3	0	3	0
CONNECTICUT AVE AND ALBEMARLE ST	NW	3	0	3	2	1	0
13TH ST AND HARVARD ST	NW	3	0	2	2	1	0
26TH ST AND P ST	NW	3	0	3	1	2	0
FLORIDA AVE AND SHERMAN AVE	NW	3	0	1	2	1	0
CONNECTICUT AVE AND CHESAPEAKE ST	NW	3	0	3	3	0	1
1ST ST AND N ST	SE	3	0	2	2	1	1
17TH ST AND C ST	NW	3	0	3	3	0	1
7TH ST AND FRANKLIN ST	NE	3	0	2	3	0	0
12TH ST AND U ST	NW	3	0	3	2	0	1
SOUTHERN AVE AND GUNTHER ST	SE	2	0	2	2	0	0
13TH ST AND R ST	NW	2	0	1	0	2	0
6TH ST AND P ST	NW	2	0	1	3	0	1
34TH ST AND M ST	NW	2	0	2	2	0	0
13TH ST AND CLIFTON ST	NW	2	0	2	1	1	0
14TH ST AND N ST	NW	2	0	2	0	2	0
19TH ST AND S ST	NW	2	0	0	1	1	0
13TH ST AND S ST	NW	2	0	2	1	1	1
14TH ST AND CEDAR ST	SE	2	0	1	2	0	0
FLORIDA AVE AND RHODE ISLAND AVE	NW	2	0	2	1	0	1
2ND ST AND V ST	NW	2	0	0	1	0	1
16TH ST AND CORCORAN ST	NW	2	0	2	2	0	0
6TH ST AND L ST	NW	2	0	1	0	1	1
14TH ST AND QUINCY ST	NW	2	0	0	1	0	1
D ST AND PENNSYLVANIA AVE	SE	2	0	2	2	0	0
CONNECTICUT AVE AND GARFIELD ST	NW	2	0	2	0	2	0
9TH ST AND EAST CAPITOL ST	BN	2	0	1	1	1	0
IDAHO AVE AND NEWARK ST	NW	2	0	2	1	2	0
MINNESOTA AVE AND GAULT PL	NE	2	0	2	2	0	0
BROWN ST AND NEWTON ST	NW	2	0	1	1	1	0
8TH ST AND H ST	NW	2	0	2	1	1	0
13TH ST AND PEABODY ST	NW	2	0	2	2	0	0
NEBRASKA AVE AND NEVADA AVE	NW	2	0	1	1	1	0
1ST ST AND K ST	NW	2	0	2	0	1	1
19TH ST AND F ST	NW	2	0	2	2	0	0
4TH ST AND EAST CAPITOL ST	BN	2	0	2	0	2	0
ADAMS MILL RD AND KLINGLE RD	NW	2	0	0	1	1	0
10TH ST AND L ST	NW	2	0	1	1	1	0
MINNESOTA AVE AND HAYES ST	NE	2	0	2	1	1	0
14TH ST AND GIRARD ST	NW	2	0	3	3	0	1
7TH ST AND M ST	NW	2	0	3	2	0	0
4TH ST AND ATLANTIC ST	SE	2	0	1	2	0	0
11TH ST AND G ST	NW	2	0	2	1	2	0
16TH ST AND COLUMBIA RD	NW	2	0	1	0	1	1
5TH ST AND U ST	NW	2	0	2	2	0	0
3RD ST AND R ST	NE	2	0	2	0	1	1
13TH ST AND CONSTITUTION AVE	NE	2	0	2	1	2	0
46TH ST AND EAST CAPITOL ST	BN	2	0	2	2	0	0
CARROLL ST AND CEDAR ST	NW	2	0	2	2	0	0
14TH ST AND COLORADO AVE	NW	2	0	1	1	2	0
KENILWORTH AVE AND POLK ST	NE	2	0	2	1	0	1
11TH ST AND T ST	NW	2	0	1	1	1	0
9TH ST AND KANSAS AVE	NW	2	0	1	0	1	1
18TH ST AND M ST	NE	2	0	2	1	1	0
24TH ST AND ALABAMA AVE	SE	2	0	2	2	0	0
14TH ST AND RIGGS PL	NW	2	0	2	1	1	0
GEORGIA AVE AND DECATUR ST	NW	2	0	1	2	1	0
RHODE ISLAND AVE AND NORTH CAPITOL ST	BN	2	0	2	0	2	0
18TH ST AND MASSACHUSETTS AVE	NW	2	0	2	2	0	0
NEW HAMPSHIRE AVE AND S ST	NW	2	0	1	1	0	1
26TH ST AND PENNSYLVANIA AVE	NW	2	0	2	1	0	1
16TH ST AND Q ST	NW	2	0	1	1	1	0

GEORGIA AVE AND PARK RD	NW	2	0	1	2	0	0
14TH ST AND CORCORAN ST	NW	2	0	1	1	1	0
9TH ST AND LONGFELLOW ST	NW	2	0	2	0	2	0
FLORIDA AVE AND H ST	NE	2	0	2	2	0	0
NEW YORK AVE AND N ST	NW	2	0	2	1	1	0
A ST AND BENNING RD	SE	2	0	2	2	0	0
CONNECTICUT AVE AND N ST	NW	2	0	2	1	0	1
6TH ST AND MASSACHUSETTS AVE	NW	2	0	2	2	0	0
MARTIN LUTHER KING JR AVE AND S CAPITOL ST	BN	2	0	2	2	0	0
O ST AND WISCONSIN AVE	NW	2	0	1	0	2	0
RHODE ISLAND AVE AND REED ST	NE	2	0	2	1	0	1
4TH ST AND H ST	NE	2	0	2	2	0	0
15TH ST AND HARVARD ST	NW	2	0	2	1	1	0
9TH ST AND INGRAHAM ST	NW	2	0	2	2	0	0
10TH ST AND MICHIGAN AVE	NE	2	1	1	1	1	0
GIRARD ST AND NORTH CAPITOL ST	BN	2	0	3	2	0	0
CONNECTICUT AVE AND DEVONSHIRE PL	NW	2	0	2	1	1	0
3RD ST AND MASSACHUSETTS AVE	NE	2	0	2	2	0	0
8TH ST AND E ST	SE	2	0	2	1	1	0
MARTIN LUTHER KING AVE AND PINE ST	SE	2	0	2	2	0	0
18TH ST AND CONNECTICUT AVE	NW	2	0	1	1	1	0
13TH ST AND GOOD HOPE RD	SE	2	0	2	2	0	0
16TH ST AND CHURCH ST	NW	2	0	2	2	0	0
33RD ST AND N ST	NW	2	0	2	2	0	0
MICHIGAN AVE AND NORTH CAPITOL ST	BN	2	0	1	2	0	0
31ST ST AND K ST	NW	2	0	1	0	2	0
11TH ST AND PARK RD	NW	2	0	0	1	1	0
21ST ST AND MASSACHUSETTS AVE	NW	2	0	1	0	1	1
GEORGIA AVE AND JEFFERSON ST	NW	2	0	2	1	1	0
14TH ST AND D ST	SW	2	0	2	1	1	0
13TH ST AND MONROE ST	NW	2	0	2	1	1	0
KANSAS AVE AND UPSHUR ST	NW	2	0	2	1	1	0
3RD ST AND FLORIDA AVE	NE	2	0	2	0	2	0
7TH ST AND ALABAMA AVE	SE	2	0	2	2	0	0
16TH ST AND ARGONNE PL	NW	2	0	1	0	1	1
4TH ST AND M ST	SW	2	0	2	1	1	0
MINNESOTA AVE AND NASH PL	SE	2	0	2	2	0	0
GEORGIA AVE AND LONGFELLOW ST	NW	2	0	2	2	0	0
BLADENSBURG RD AND QUEENS CHAPEL RD	NE	2	0	1	2	0	0
COLUMBUS CIR AND MASSACHUSETTS AVE	NE	2	0	2	1	1	0
ANACOSTIA RD AND BLAINE ST	NE	2	0	2	2	0	0
7TH ST AND D ST	SE	2	0	2	2	0	0
5TH ST AND L ST	NW	2	0	1	0	2	0
25TH ST AND M ST	NW	2	0	0	2	0	0
16TH ST AND S ST	SE	2	0	2	2	0	0
14TH ST AND FAIRMONT ST	NW	2	0	2	2	1	0
11TH ST AND V ST	NW	2	0	1	0	2	0
MONTELLO AVE AND SIMMS PL	NE	2	0	2	1	1	0
35TH ST AND ALBEMARLE ST	NW	2	0	1	2	0	0
14TH ST AND PENNSYLVANIA AVE	NW	2	0	2	2	0	0
ASPEN ST AND WILLOW ST	NW	2	0	0	0	2	0
CARROLL ST AND MAPLE ST	NW	2	0	1	2	0	0
ECKINGTON PL AND R ST	NE	2	0	0	0	1	1
DUPONT CIR AND MASSACHUSETTS AVE	NW	2	0	1	2	0	2
1ST ST AND R ST	NE	2	0	1	0	2	0
19TH ST AND CALIFORNIA ST	NW	2	0	2	1	1	0
CONNECTICUT AVE AND CUMBERLAND ST	NW	2	0	2	2	0	0
30TH ST AND N ST	NW	2	0	1	3	1	0
4TH ST AND L ST	NE	2	0	2	1	1	0
11TH ST AND R ST	NW	2	0	2	1	1	0
16TH ST AND S ST	NW	2	0	3	1	0	1
S ST AND S CAPITOL ST	BN	2	0	1	1	1	0
MARTIN LUTHER KING AVE AND GALVESTON ST	SW	2	0	2	1	1	0
18TH ST AND CALIFORNIA ST	NW	2	0	2	0	2	0
13TH ST AND RHODE ISLAND AVE	NE	2	0	2	0	2	0
14TH ST AND G ST	NE	2	0	2	2	0	0
25TH ST AND GOOD HOPE RD	SE	2	0	2	2	0	0
11TH ST AND EUCLID ST	NW	2	0	2	0	1	1
11TH ST AND FAIRMONT ST	NW	2	0	2	0	1	1

7TH ST AND F ST	NW	2	0	2	1	0	1
5TH ST AND P ST	NW	2	0	1	0	2	0
1ST ST AND RIGGS RD	NE	2	0	2	3	0	0
24TH ST AND H ST	NE	2	0	2	2	0	0
8TH ST AND JACKSON ST	NE	2	1	1	1	1	0
11TH ST AND CLIFTON ST	NW	2	0	1	2	0	0
2ND ST AND I ST	NE	2	0	1	0	1	1
16TH ST AND PARK RD	NW	2	0	1	2	0	0
GEORGIA AVE AND GERANIUM ST	NW	2	0	2	2	0	0
GEORGIA AVE AND FARRAGUT ST	NW	2	0	2	1	0	1
14TH ST AND THOMAS CIR	NW	2	0	2	1	0	1
DELAWARE AVE AND I ST	SW	2	0	2	0	2	0
17TH ST AND S ST	NW	2	0	2	1	1	0
CHAPELWOOD LN AND EASTERN AVE	NE	2	0	2	2	0	0
18TH ST AND ALABAMA AVE	SE	2	0	0	0	2	0
2ND ST AND D ST	NW	2	0	1	2	0	0
8TH ST AND MONROE ST	NE	2	0	1	1	0	1
7TH ST AND NEW HAMPSHIRE AVE	NW	2	0	3	0	0	2
6TH ST AND PENNSYLVANIA AVE	NW	2	0	1	1	1	0
6TH ST AND FLORIDA AVE	NE	2	0	2	1	1	0
NEW HAMPSHIRE AVE AND WARD PL	NW	2	0	2	1	0	1
GEORGIA AVE AND FERN PL	NW	2	0	2	1	1	0
HALF ST AND L ST	SE	2	0	2	2	0	0
CONNECTICUT AVE AND K ST	NW	2	0	2	2	2	0
CATHEDRAL AVE AND NEW MEXICO AVE	NW	2	0	3	3	0	0
4TH ST AND G ST	SW	2	0	2	0	2	0
GEORGIA AVE AND OTIS PL	NW	2	0	2	2	0	0
VIRGINIA AVE AND E ST	NW	2	1	1	1	0	1
MASSACHUSETTS AVE AND CORREGIDOR ST	NW	2	0	1	1	1	0
WISCONSIN AVE AND CALVERT ST	NW	2	0	2	1	1	0
16TH ST AND WEST VIRGINIA AVE	NE	2	0	2	1	1	0
60TH ST AND EADS ST	NE	2	0	2	4	0	0
HIATT PL AND PARK RD	NW	2	0	3	2	1	0
22ND ST AND ALABAMA AVE	SE	2	0	2	1	1	0
MICHIGAN AVE AND QUINCY ST	NE	2	0	2	1	1	0
6TH ST AND FLORIDA AVE	NW	2	0	1	0	2	0
WISCONSIN AVE AND WINDOM PL	NW	2	0	2	2	0	0
10TH ST AND MASSACHUSETTS AVE	NW	2	1	1	2	0	0
FLORIDA AVE AND ECKINGTON PL	NE	2	0	2	2	0	0
34TH ST AND MASSACHUSETTS AVE	NW	2	0	1	0	1	1
MASSACHUSETTS AVE AND G ST	NW	2	0	2	2	0	1
8TH ST AND O ST	NW	2	0	0	0	1	1
25TH ST AND VIRGINIA AVE	NW	2	1	1	2	0	0
19TH ST AND JEFFERSON PL	NW	2	0	2	2	0	1
KENYON ST AND WARDER ST	NW	2	0	1	1	1	0
3RD ST AND F ST	NE	2	0	2	1	0	1
5TH ST AND ASPEN ST	NW	2	0	2	0	2	0
7TH ST AND K ST	NW	2	0	2	1	1	1
CATHEDRAL AVE AND WISCONSIN AVE	NW	2	0	2	2	0	0
FLORIDA AVE AND NORTH CAPITOL ST	BN	2	0	2	2	0	0
34TH ST AND O ST	NW	2	0	3	3	0	0
SOUTH DAKOTA AVE AND INGRAHAM ST	NE	2	1	1	2	0	0
12TH ST AND SOUTHERN AVE	SE	2	0	1	1	0	1
2ND ST AND FLORIDA AVE	NW	2	0	3	1	1	0
MARTIN LUTHER KING AVE AND TALBERT ST	SE	2	0	2	2	0	0
36TH ST AND DAVENPORT ST	NW	2	0	2	2	0	1
12TH ST AND H ST	NW	2	0	1	1	0	1
2ND ST AND F ST	NE	2	0	1	1	1	0
GEORGIA AVE AND LAMONT ST	NW	2	0	2	2	0	0
19TH PL AND EASTERN AVE	NE	2	0	1	1	0	1
GEORGIA AVE AND EMERSON ST	NW	2	0	1	1	1	0
DELAWARE AVE AND M ST	NE	2	0	2	0	2	0
7TH ST AND EDGEWOOD ST	NE	2	0	2	2	0	0
MINNESOTA AVE AND GOOD HOPE RD	SE	2	0	2	2	0	0
8TH ST AND RHODE ISLAND AVE	NW	2	0	2	1	1	0
14TH ST AND MERIDIAN PL	NW	2	0	2	2	0	0
18TH ST AND FLORIDA AVE	NW	2	0	1	0	2	0
9TH ST AND R ST	NW	2	0	0	1	1	1
13TH ST AND K ST	SE	2	0	2	1	0	1



3RD ST AND TINGEY ST	SE	2	0	3	1	0	2
6TH ST AND R ST	NW	2	0	2	0	2	0
MINNESOTA AVE AND CLAY PL	NE	2	0	1	2	0	0
NEW HAMPSHIRE AVE AND UPSHUR ST	NW	2	0	2	0	2	0
1ST ST AND KENNEDY ST	NW	2	0	2	2	0	0
17TH ST AND NEW HAMPSHIRE AVE	NW	2	0	2	1	1	0
17TH ST AND CORCORAN ST	NW	2	0	1	2	0	0
21ST ST AND L ST	NW	2	0	2	1	1	0
19TH ST AND D ST	NE	2	0	2	2	0	0
2ND ST AND U ST	NE	2	0	2	1	1	0
9TH ST AND L ST	NW	2	0	2	0	2	0
2ND ST AND N ST	NE	2	0	2	2	0	0
8TH ST AND R ST	NW	2	0	1	0	2	0
14TH ST AND MICHIGAN AVE	NE	2	0	2	1	1	0
2ND ST AND W ST	NW	2	0	1	1	1	0
BRENTWOOD RD AND DOUGLAS ST	NE	2	0	1	1	1	0
SOUTH DAKOTA AVE AND FRANKLIN ST	NE	2	0	2	2	0	0
15TH ST AND RHODE ISLAND AVE	NW	2	0	2	1	1	0
12TH ST AND C ST	SW	2	0	1	1	1	0
GEORGIA AVE AND V ST	NW	2	0	3	1	1	0
24TH ST AND GOOD HOPE RD	SE	2	0	2	2	0	0
1ST ST AND FARRAGUT ST	NW	2	0	2	2	0	0
ALABAMA AVE AND FREDERICK DOUGLASS PL	SE	2	0	2	2	0	0
OKLAHOMA AVE AND BENNING RD	NE	2	1	1	2	0	0
4TH ST AND HOWARD PL	NW	2	0	1	2	0	0
15TH ST AND PENNSYLVANIA AVE	SE	2	0	2	1	1	0
CONNECTICUT AVE AND MILITARY RD	NW	2	0	1	1	1	0
5TH ST AND H ST	NE	2	0	1	1	0	2
BLADENSBURG RD AND T ST	NE	2	0	1	0	2	0
13TH ST AND COLUMBIA RD	NW	2	0	1	0	2	0
EASTERN AVE AND RIGGS RD	NE	2	0	2	1	1	0
9TH ST AND CONSTITUTION AVE	NW	2	0	1	1	1	0
7TH ST AND INDIANA AVE	NW	2	0	3	3	0	1
10TH ST AND PENNSYLVANIA AVE	NW	2	1	1	2	0	0
10TH ST AND E ST	NW	2	0	2	0	1	1
MARTIN LUTHER KING AVE AND SAINT ELIZABETHS ENT DR	SE	2	1	0	2	0	0
MARTIN LUTHER KING AVE AND S ST	SE	2	0	2	1	0	1
HAYES ST AND PARKSIDE PL	NE	2	0	2	2	0	0
7TH ST AND JEFFERSON DR	SW	2	0	2	2	0	0
ARKANSAS AVE AND PINEY BRANCH PKWY	NW	2	0	1	2	0	0
WISCONSIN AVE AND R ST	NW	2	0	2	1	1	0
12TH ST AND QUINCY ST	NE	2	0	2	1	1	0
ALABAMA AVE AND NAYLOR RD	SE	2	0	3	4	0	0
39TH ST AND VAN NESS ST	NW	2	0	2	2	0	1
MAGNOLIA ST AND MARTIN LUTHER KING AVE	SE	2	0	2	2	0	0
MINNESOTA AVE AND C ST	SE	2	0	2	2	0	0
39TH ST AND BENNING RD	NE	2	0	2	0	2	0
2ND ST AND F ST	NW	2	0	2	0	1	1
MARTIN LUTHER KING AVE AND EATON RD	SE	2	0	2	1	1	0
13TH ST AND S ST	SE	2	0	2	1	0	1
KANSAS AVE AND TAYLOR ST	NW	2	0	1	1	1	0
3RD ST AND P ST	NW	2	0	1	1	1	0
22ND ST AND L ST	NW	2	0	1	0	2	0
MARTIN LUTHER KING AVE AND V ST	SE	2	0	2	1	1	0
SOUTH DAKOTA AVE AND VISTA ST	NE	2	0	2	2	0	0
ALLISON ST AND CLERMONT DR	NE	2	0	2	1	1	0
CAPITOL AVE AND FENWICK ST	NE	2	0	1	1	1	0
15TH ST AND MADISON DR	NW	2	0	0	1	1	0
9TH ST AND L ST	NE	2	0	2	0	2	0
FOXHALL RD AND GREENWICH PKWY	NW	2	0	2	1	1	0
18TH ST AND GOOD HOPE RD	SE	2	0	2	2	0	0
17TH ST AND RHODE ISLAND AVE	NE	2	0	2	2	1	0
4TH ST AND I ST	SW	2	0	2	0	1	1
8TH ST AND INDEPENDENCE AVE	SE	2	0	3	2	0	1
2ND ST AND RHODE ISLAND AVE	NW	2	0	1	1	1	0
ILLINOIS AVE AND SHERMAN CIR	NW	2	0	1	1	1	0
2ND ST AND FORT TOTTEN DR	NE	2	0	2	1	1	0
14TH ST AND CONSTITUTION AVE	NW	2	0	2	0	2	0
PENNSYLVANIA AVE AND POTOMAC AVE	SE	2	0	2	2	0	0

9TH ST AND FLORIDA AVE	NW	2	0	2	2	0	0
BRENTWOOD PKWY AND NEW YORK AVE	NE	2	0	1	2	0	0
BARNABY TERR AND WHEELER RD	SE	2	1	1	2	0	0
RENO RD AND VAN NESS ST	NW	2	0	2	1	1	1
MICHIGAN AVE AND FRANKLIN ST	NE	2	0	2	1	1	0
CONNECTICUT AVE AND S ST	NW	2	0	2	1	1	0
20TH ST AND C ST	NE	2	0	2	1	1	0
7TH ST AND KENNEDY ST	NW	2	0	3	2	0	0
18TH ST AND L ST	NW	2	0	2	0	1	1
ILLINOIS AVE AND INGRAHAM ST	NW	2	0	2	1	1	0
17TH ST AND MONTANA AVE	NE	2	0	2	1	1	0
HOPKINS ST AND P ST	NW	2	0	1	0	2	0
13TH ST AND FRANKLIN ST	NE	2	0	2	1	1	0
19TH ST AND BENNING RD	NE	2	0	2	1	0	1
1ST ST AND PIERCE ST	NE	2	0	3	2	1	0
19TH ST AND KALORAMA RD	NW	2	0	2	1	1	0
QUINN ST AND SOUTHERN AVE	SE	2	0	2	2	0	0
MASSACHUSETTS AVE AND D ST	NE	2	0	2	1	1	1
3RD ST AND D ST	NW	2	0	2	2	0	1
13TH PL AND FORT STEVENS DR	NW	2	0	2	2	0	0
14TH ST AND RANDOLPH ST	NW	2	0	1	1	1	0
13TH ST AND L ST	NW	2	0	2	0	1	1
21ST ST AND M ST	NW	2	0	2	1	0	1
CONNECTICUT AVE AND YUMA ST	NW	2	0	1	2	0	0
14TH ST AND CHAPIN ST	NW	2	0	2	1	1	0
BLAINE ST AND BURNS ST	NE	2	0	1	2	0	0
8TH ST AND D ST	NE	2	0	2	2	0	0
13TH ST AND BELMONT ST	NW	2	0	1	1	1	1
BENNING RD AND F ST	SE	2	0	2	2	0	0
CONNECTICUT AVE AND LIVINGSTON ST	NW	2	0	1	2	0	0
16TH ST AND I ST	NW	2	0	1	1	0	1
2ND ST AND E ST	SE	2	0	2	2	0	0
BRENTWOOD PKWY AND MOUNT OLIVET RD	NE	2	0	1	0	1	1
14TH ST AND UPSHUR ST	NW	2	0	2	0	2	0
13TH ST AND UPSHUR ST	NW	2	0	2	0	1	1
14TH ST AND NEWTON ST	NW	2	0	3	1	1	1
1ST ST AND GALLATIN ST	NW	2	0	2	0	1	1
17TH ST AND V ST	NW	2	0	1	1	0	1
16TH ST AND NEWTON ST	NW	2	0	3	2	0	1
15TH ST AND K ST	NW	2	0	1	1	1	0
11TH ST AND P ST	NW	2	0	2	2	0	0
13TH ST AND SAVANNAH ST	SE	2	0	2	2	0	0
EASTERN AVE AND SOUTHERN AVE	NE	2	0	2	2	0	0
GEORGIA AVE AND MADISON ST	NW	2	0	2	3	0	0
WEST VIRGINIA AVE AND QUEEN ST	NE	2	0	2	1	0	1
1ST ST AND CANAL ST	SW	2	0	0	1	1	0
13TH ST AND BRENTWOOD RD	NE	2	0	2	0	2	0
ALABAMA AVE AND GAINESVILLE ST	SE	2	0	1	2	0	1
11TH ST AND NORTH CAROLINA AVE	SE	2	0	2	1	1	0
39TH ST AND RESERVOIR RD	NW	2	0	2	1	1	0
MARTIN LUTHER KING AVE AND CHICAGO ST	SE	2	0	1	1	0	1
25TH ST AND L ST	NW	2	0	3	0	2	0
NORTH CAPITOL ST AND S ST	BN	2	0	2	2	0	0
ALABAMA AVE AND PENNSYLVANIA AVE	SE	2	0	7	2	0	0
13TH ST AND FLORIDA AVE	NW	2	0	3	1	2	0
FLORIDA AVE AND R ST	NW	2	0	1	0	3	0
4TH ST AND W ST	NW	2	0	2	1	0	1
14TH ST AND BRENTWOOD RD	NE	2	1	1	2	0	0
17TH ST AND C ST	NE	2	0	1	0	1	1
14TH ST AND PARKWOOD PL	NW	2	0	2	1	1	0
RHODE ISLAND AVE AND LINCOLN RD	NE	2	0	0	0	1	1
M ST AND VAN ST	SE	2	0	2	0	2	0
16TH ST AND SWANN ST	NW	2	0	1	1	1	0
9TH ST AND FLORIDA AVE	NE	2	0	2	0	2	0
GEORGIA AVE AND MISSOURI AVE	NW	2	1	1	2	0	0
53RD ST AND EAST CAPITOL ST	BN	2	0	2	2	0	0
40TH ST AND CLAY PL	NE	2	0	1	1	1	0
22ND ST AND O ST	NW	2	0	1	0	2	0
17TH ST AND N ST	NW	2	0	2	2	0	0

CONNECTICUT AVE AND FORT DAVIS DR	NW	2	0	2	1	1	0
7TH ST AND INDEPENDENCE AVE	SW	2	0	2	2	1	0
GEORGIA AVE AND TAYLOR ST	NW	2	0	1	1	1	0
NORTH CAPITOL ST AND SHERIDAN ST	BN	2	0	3	3	0	0
FRANKLIN ST AND GIRARD ST	NE	2	0	2	1	1	0
MOUNT PLEASANT ST AND NEWTON ST	NW	2	0	2	2	0	0
45TH ST AND SHERIFF RD	NE	2	0	2	1	1	0
4TH ST AND U ST	NE	2	0	2	1	1	0
NEW JERSEY AVE AND PIERCE ST	NW	2	1	1	2	0	0
34TH ST AND ELY PL	SE	2	0	2	2	0	1
5TH ST AND GRESHAM PL	NW	2	0	2	0	2	0
30TH ST AND SOUTHERN AVE	SE	2	0	3	3	0	0
16TH ST AND FULLER ST	NW	2	0	3	2	1	0
CONNECTICUT AVE AND VAN NESS ST	NW	2	0	1	2	0	0
5TH ST AND M ST	SE	2	0	2	2	0	1
13TH ST AND E ST	NW	2	0	2	1	0	1
3RD ST AND RIGGS RD	NE	2	0	2	0	1	1
T ST AND WILTBERGER ST	NW	2	0	2	1	0	1
MONTANA AVE AND SARATOGA AVE	NE	2	0	1	1	1	0
7TH ST AND MASSACHUSETTS AVE	NW	2	0	2	1	1	0
16TH ST AND KALORAMA RD	NW	2	0	1	1	1	0
7TH ST AND I ST	SE	2	0	4	2	0	0
8TH ST AND ROCK CREEK CHURCH RD	NW	2	0	1	2	1	0
22ND ST AND FLORIDA AVE	NW	2	0	2	0	1	1
23RD ST AND G ST	NW	2	0	2	0	1	1
6TH ST AND I ST	NE	2	0	2	1	1	0
15TH ST AND Q ST	NW	2	0	2	0	2	0
18TH ST AND PENNSYLVANIA AVE	NW	2	0	1	1	0	1
7TH ST AND I ST	SW	2	0	2	1	0	1
24TH PL AND BLADENSBURG RD	NE	2	0	2	2	0	0
MASSACHUSETTS AVE AND I ST	NW	2	0	2	0	2	0
KANSAS AVE AND GALLATIN ST	NW	2	0	2	1	1	0
17TH ST AND H ST	NE	2	0	2	2	0	0
15TH ST AND EUCLID ST	NW	2	0	1	1	1	0
32ND ST AND CLEVELAND AVE	NW	2	0	2	1	1	0
MARTIN LUTHER KING AVE AND BLUE PLAINS DR	SW	2	0	2	2	0	0
23RD ST AND M ST	NW	2	0	1	1	1	0
ILLINOIS AVE AND KENNEDY ST	NW	2	0	1	1	1	0
LAMONT ST AND WARDER ST	NW	2	0	2	1	1	0
MARYLAND AVE AND NEAL ST	NE	2	0	4	0	1	1
2ND ST AND G ST	NE	2	0	1	0	1	1
CONNECTICUT AVE AND MACOMB ST	NW	2	0	2	2	0	0
GEORGIA AVE AND INGRAHAM ST	NW	2	1	1	2	0	0
NEW JERSEY AVE AND N ST	NW	2	0	2	0	2	0
34TH PL AND MASSACHUSETTS AVE	NW	2	0	2	0	2	0
GEORGIA AVE AND KANSAS AVE	NW	2	0	1	1	1	0
EASTERN AVE AND NEWTON ST	NE	1	0	1	1	0	0
BENNING RD AND C ST	SE	1	0	1	0	1	0
4TH ST AND ROCK CREEK CHURCH RD	NW	1	0	1	1	0	0
EASTERN AVE AND HOLLY AVE	NW	1	0	1	0	1	0
HOLMEAD PL AND MERIDIAN PL	NW	1	0	1	1	0	0
SAVANNAH ST AND WHEELER RD	SE	1	1	0	1	0	0
ELMIRA ST AND S CAPITOL ST	BN	1	0	1	1	0	0
22ND ST AND S ST	SE	1	0	1	1	0	0
TRINIDAD AVE AND SIMMS PL	NE	1	0	1	1	0	0
12TH ST AND D ST	SE	1	0	1	0	0	1
CATHEDRAL AVE AND MASSACHUSETTS AVE	NW	1	0	1	1	0	0
16TH ST AND RAUM ST	NE	1	0	0	1	0	0
NEW HAMPSHIRE AVE AND PRINCETON PL	NW	1	0	1	1	0	0
ARKANSAS AVE AND FARRAGUT ST	NW	1	0	0	0	1	0
19TH ST AND S ST	SE	1	0	1	1	0	0
SOUTHERN AVE AND NAYLOR RD	SE	1	0	1	1	0	0
11TH ST AND RHODE ISLAND AVE	NW	1	0	2	0	0	1
ADAMS MILL RD AND IRVING ST	NW	1	0	1	1	0	0
6TH ST AND DARRINGTON ST	SE	1	0	1	1	0	0
18TH ST AND WYOMING AVE	NW	1	0	1	0	1	0
MISSOURI AVE AND NEW HAMPSHIRE AVE	NW	1	0	1	0	1	0
BLAIR RD AND CHESTNUT ST	NW	1	0	1	1	0	0
M ST AND FRANCIS SCOTT KEY BRIDGE	NW	1	0	1	0	1	0

19TH ST AND T ST	NW	1	0	1	0	1	0
2ND ST AND LONGFELLOW ST	NW	1	0	2	1	0	0
4TH ST AND CEDAR ST	NW	1	0	1	0	1	0
14TH ST AND TUCKERMAN ST	NW	1	0	0	1	0	0
34TH ST AND EASTERN AVE	NE	1	0	1	1	0	0
10TH ST AND TAYLOR ST	NE	1	0	1	1	0	0
11TH ST AND PENNSYLVANIA AVE	NW	1	0	0	0	1	0
35TH PL AND FULTON ST	NW	1	0	1	1	0	0
4TH ST AND EVARTS ST	NE	1	0	0	1	0	0
9TH ST AND SOUTHERN AVE	SE	1	1	0	1	0	0
LONGFELLOW ST AND NORTH CAPITOL ST	BN	1	0	1	0	0	1
MICHIGAN AVE AND HAREWOOD RD	NE	1	0	1	0	1	0
13TH ST AND HAMILTON ST	NW	1	0	1	1	0	0
MASSACHUSETTS AVE AND VAN NESS ST	NW	1	0	1	1	0	0
ERIE ST AND NAYLOR RD	SE	1	0	0	1	0	0
10TH PL AND MISSISSIPPI AVE	SE	1	0	1	0	0	1
NEW HAMPSHIRE AVE AND SWANN ST	NW	1	0	1	1	0	0
6TH ST AND CONSTITUTION AVE	NE	1	0	2	0	2	0
ALABAMA AVE AND AINGER PL	SE	1	0	0	1	0	0
HIGHLAND AVE AND PINEY BRANCH RD	NW	1	0	1	1	0	0
8TH ST AND TAYLOR ST	NW	1	0	0	0	1	0
GOOD HOPE RD AND NAYLOR RD	SE	1	0	0	1	0	0
RHODE ISLAND AVE AND CORREGIDOR ST	NW	1	0	1	0	0	1
24TH ST AND CALVERT ST	NW	1	0	1	1	0	0
22ND ST AND F ST	NW	1	0	1	1	0	0
24TH PL AND T ST	SE	1	0	1	1	0	0
32ND ST AND UTAH AVE	NW	1	0	1	1	0	0
17TH ST AND MONROE ST	NE	1	0	0	1	0	0
21ST ST AND NEW HAMPSHIRE AVE	NW	1	0	1	0	1	0
CANAL ST AND M ST	SW	1	0	1	1	0	0
HOWARD RD AND S CAPITOL ST	BN	1	0	1	0	0	1
MASSACHUSETTS AVE AND K ST	SE	1	0	1	0	1	0
4TH ST AND K ST	SE	1	0	1	1	0	0
9TH ST AND UPSHUR ST	NW	1	0	1	0	0	1
16TH ST AND COLORADO AVE	NW	1	0	1	0	1	0
LANGSTON PL AND RAYNOLDS PL	SE	1	0	1	1	0	0
1ST ST AND THOMAS ST	NW	1	0	1	1	0	0
20TH ST AND K ST	NW	1	0	1	1	0	0
4TH ST AND BUTTERNUT ST	NW	1	0	1	0	1	0
FENWICK ST AND OKIE ST	NE	1	0	1	0	1	0
5TH ST AND PARK PL	NW	1	0	0	0	1	0
SPRING PL AND SPRING RD	NW	1	0	1	0	1	0
48TH ST AND LEE ST	NE	1	0	0	1	0	0
52ND ST AND HAYES ST	NE	1	0	1	1	0	0
8TH ST AND EASTERN AVE	NE	1	0	1	1	0	0
12TH ST AND PERRY ST	NE	1	0	0	1	0	0
FAIRMONT ST AND GEORGIA AVE	NW	1	0	1	1	0	1
GALLOWAY ST AND SARGENT RD	NE	1	0	1	0	0	1
14TH ST AND JEFFERSON DR	SW	1	0	1	1	0	1
28TH ST AND NAYLOR RD	SE	1	0	1	1	0	0
17TH ST AND STATE PL	NW	1	0	1	1	0	0
DIVISION AVE AND CLOUD PL	NE	1	0	1	1	0	0
7TH ST AND C ST	SE	1	0	1	1	0	0
8TH ST AND LONGFELLOW ST	NW	1	0	1	1	0	0
4TH ST AND INDEPENDENCE AVE	SE	1	0	1	0	1	0
GEORGIA AVE AND MISSOURI AVE	NW	1	0	1	1	0	0
21ST ST AND K ST	NW	1	0	1	0	1	0
LINCOLN RD AND T ST	NE	1	0	0	0	1	0
BROOKLAND AVE AND BATES RD	NE	1	0	1	1	0	0
29TH ST AND S ST	SE	1	0	1	0	0	1
12TH ST AND E ST	NE	1	0	1	0	1	0
13TH ST AND WALLACH PL	NW	1	0	1	0	1	0
MARTIN LUTHER KING AVE AND RALEIGH PL	SE	1	0	1	0	1	0
6TH ST AND NEW YORK AVE	NW	1	0	1	0	1	0
NEW JERSEY AVE AND RHODE ISLAND AVE	NW	1	0	1	1	0	0
15TH ST AND CORCORAN ST	NW	1	0	1	1	0	0
9TH ST AND HEMLOCK ST	NW	1	0	1	1	0	0
IOWA AVE AND EMERSON ST	NW	1	0	1	0	1	0
1ST ST AND R ST	NW	1	0	1	0	1	0

44TH ST AND JAY ST	NE	1	0	1	1	0	0
HOLMEAD PL AND SPRING RD	NW	1	0	1	1	0	0
MASSACHUSETTS AVE AND DECATUR PL	NW	1	0	1	1	0	0
13TH ST AND EUCLID ST	NW	1	0	1	1	0	1
NEW HAMPSHIRE AVE AND O ST	NW	1	0	1	1	0	0
ECKINGTON PL AND Q ST	NE	1	0	0	0	1	0
10TH ST AND WESTMINSTER ST	NW	1	0	1	1	0	0
10TH ST AND RANDOLPH ST	NW	1	0	1	0	1	0
S ST AND WATER ST	SW	1	0	0	1	0	0
SOUTHERN AVE AND CHESAPEAKE ST	SE	1	0	1	1	0	0
8TH ST AND ALABAMA AVE	SE	1	0	1	1	0	0
34TH PL AND MASSACHUSETTS AVE	SE	1	0	1	0	1	0
36TH ST AND ALBEMARLE ST	NW	1	0	1	0	0	1
SOUTH DAKOTA AVE AND JEFFERSON ST	NE	1	0	1	1	0	0
CONNECTICUT AVE AND RODMAN ST	NW	1	0	1	1	0	0
WEST VIRGINIA AVE AND HOLBROOK TERR	NE	1	0	1	0	1	0
CONNECTOR RD AND MAINE AVE	SW	1	0	0	0	0	1
IRVING ST AND KENYON ST	NW	1	0	1	1	0	0
16TH ST AND OGLETHORPE ST	NW	1	0	2	2	0	0
RHODE ISLAND AVE AND T ST	NW	1	0	0	1	0	0
9TH ST AND PENNSYLVANIA AVE	NW	1	0	1	1	0	0
1ST ST AND NEW JERSEY AVE	NW	1	0	1	1	0	0
28TH PL AND S ST	SE	1	0	1	0	1	0
COMMODORE JOSHUA BARNEY DR AND FORT LINCOLN DR	NE	1	0	1	1	0	0
FLORIDA AVE AND BOHRER ST	NW	1	0	1	1	0	1
28TH ST AND TEXAS AVE	SE	1	0	1	1	0	0
14TH ST AND FRANKLIN ST	NE	1	1	0	1	0	0
13TH PL AND PEABODY ST	NW	1	0	1	1	0	0
E ST AND ROSEDALE ST	NE	1	0	1	0	1	0
SOUTH DAKOTA AVE AND DECATUR ST	NE	1	0	2	1	0	0
36TH ST AND KENILWORTH AVE	NE	1	0	1	1	0	0
ADAMS MILL RD AND CALVERT ST	NW	1	0	0	0	1	0
7TH ST AND MISSISSIPPI AVE	SE	1	0	1	1	0	0
NEW HAMPSHIRE AVE AND DECATUR ST	NW	1	0	1	0	0	1
CHAMPLAIN ST AND COLUMBIA RD	NW	1	0	1	1	0	0
BENNING RD AND C ST	SE	1	0	1	0	0	1
16TH ST AND LEEGATE RD	NW	1	0	1	1	0	0
11TH ST AND IRVING ST	NW	1	0	0	1	0	0
16TH ST AND HAMLIN ST	NE	1	0	1	0	1	0
6TH ST AND MISSISSIPPI AVE	SE	1	0	0	0	1	0
3RD ST AND G ST	NE	1	0	1	1	0	0
58TH ST AND FOOTE ST	NE	1	0	1	1	0	0
COLUMBIA RD AND EUCLID ST	NW	1	0	1	0	1	0
35TH ST AND AMES ST	NE	1	0	0	1	0	0
25TH PL AND BENNING RD	NE	1	0	1	0	1	0
16TH ST AND ALLISON ST	NW	1	0	1	1	0	0
4TH ST AND M ST	NW	1	0	0	2	0	0
12TH ST AND FLORAL ST	NW	1	0	1	1	0	0
20TH ST AND L ST	NW	1	0	0	1	0	0
CENTER ST AND OAK ST	NW	1	0	0	1	0	0
NEW MEXICO AVE AND SUTTON PL	NW	1	0	1	1	0	0
FLORIDA AVE AND P ST	NE	1	0	1	1	0	0
18TH ST AND Q ST	SE	1	0	1	1	0	0
36TH ST AND ALTON PL	NW	1	0	1	0	1	0
DAVIS PL AND TUNLAW RD	NW	1	0	1	0	1	0
10TH ST AND K ST	NE	1	0	1	0	1	0
COLUMBIA RD AND ONTARIO RD	NW	1	0	0	0	0	1
THEISEN ST AND WESTOVER AVE	SW	1	0	3	1	0	0
WISCONSIN AVE AND QUEBEC ST	NW	1	0	1	0	1	0
50TH PL AND FITCH PL	NE	1	0	1	1	0	0
13TH ST AND T ST	NW	1	0	1	1	0	0
5TH ST AND VAN BUREN ST	NW	1	0	1	1	0	0
15TH ST AND F ST	NW	1	0	2	2	0	1
CHESAPEAKE ST AND RENO RD	NW	1	0	0	1	0	0
2ND ST AND PARKER ST	NE	1	0	1	0	0	1
4TH ST AND BRANDYWINE ST	SE	1	0	1	1	0	0
35TH ST AND N ST	NW	1	0	1	1	0	0
TEXAS AVE AND BURBANK ST	SE	1	0	1	1	0	0
14TH ST AND TAYLOR ST	NW	1	0	1	0	1	0

4TH ST AND C ST	SW	1	0	1	0	0	1
4TH ST AND D ST	SW	1	0	1	1	0	0
14TH ST AND F ST	NW	1	0	1	1	0	0
12TH ST AND PARK ST	NE	1	0	1	0	1	0
28TH ST AND MC GILL TERR	NW	1	0	0	0	1	0
MACARTHUR BLVD AND WATSON ST	NW	1	0	1	0	1	0
BARNABY RD AND GALVESTON PL	SE	1	0	1	0	0	1
5TH ST AND K ST	NE	1	0	2	2	0	0
WISCONSIN AVE AND PROSPECT ST	NW	1	0	1	1	0	0
EAST BASIN DR AND MAINE AVE	SW	1	0	1	1	0	0
15TH ST AND INDEPENDENCE AVE	SE	1	0	1	3	0	0
13TH ST AND QUINCY ST	NE	1	0	0	0	1	0
19TH ST AND R ST	NW	1	0	1	0	1	0
53RD ST AND A ST	SE	1	0	1	0	1	0
34TH ST AND D ST	SE	1	0	0	1	0	0
IRVINGTON ST AND SOUTH CAPITOL TERR	SW	1	0	1	0	1	0
42ND ST AND HARRISON ST	NW	1	0	0	1	0	0
CONNECTICUT AVE AND DAVENPORT ST	NW	1	0	1	1	0	0
1ST TERR AND M ST	NW	1	0	2	0	2	0
15TH ST AND MISSISSIPPI AVE	SE	1	0	2	0	2	0
2ND ST AND E ST	NE	1	0	1	0	1	0
13TH ST AND RIGGS PL	NW	1	0	1	1	0	0
18TH ST AND CHURCH ST	NW	1	0	0	0	0	1
FLORIDA AVE AND CHAMPLAIN ST	NW	1	0	1	1	0	0
13TH ST AND WYLIE ST	NE	1	0	1	0	1	0
3RD ST AND NEW YORK AVE	NW	1	0	0	1	0	0
7TH ST AND LAWRENCE ST	NE	1	0	1	2	0	0
18TH ST AND H PL	NE	1	0	0	1	0	0
19TH ST AND PENNSYLVANIA AVE	NW	1	0	1	1	0	0
FARRAGUT PL AND NORTH CAPITOL ST	BN	1	0	0	1	0	0
HAYES ST AND JAY ST	NE	1	0	1	1	0	0
GEORGIA AVE AND BRYANT ST	NW	1	0	1	0	0	1
VERMONT AVE AND LOGAN CIR	NW	1	0	0	0	1	0
24TH ST AND VIRGINIA AVE	NW	1	0	1	1	0	0
BENNING RD AND HILLSIDE RD	SE	1	0	1	1	0	0
15TH ST AND V ST	NW	1	0	1	0	1	0
7TH ST AND C ST	SW	1	0	1	1	0	0
34TH ST AND R ST	NW	1	0	1	0	1	0
FLORIDA AVE AND T ST	NW	1	0	0	0	0	1
GOOD HOPE RD AND NAYLOR RD	SE	1	0	1	1	0	0
CONNECTICUT AVE AND KALORAMA RD	NW	1	0	1	0	0	1
37TH ST AND TILDEN ST	NW	1	0	1	1	0	0
5TH ST AND UNDERWOOD ST	NW	1	0	1	1	0	0
16TH ST AND RITTENHOUSE ST	NW	1	0	1	0	1	0
CONNECTICUT AVE AND APPLETON ST	NW	1	0	1	0	1	0
2ND ST AND MASSACHUSETTS AVE	NE	1	0	2	1	0	0
MACARTHUR BLVD AND Q ST	NW	1	0	1	1	0	0
25TH ST AND NAYLOR RD	SE	1	0	1	0	1	0
13TH ST AND ALABAMA AVE	SE	1	0	0	0	1	0
26TH ST AND BENNING RD	NE	1	0	1	0	1	0
NEW HAMPSHIRE AVE AND M ST	NW	1	0	1	1	0	0
WEST VIRGINIA AVE AND CORCORAN ST	NE	1	0	1	0	1	0
MONTELLO AVE AND MEIGS PL	NE	1	0	1	1	0	0
14TH ST AND D ST	SE	1	0	1	0	1	0
14TH ST AND GALLATIN ST	NW	1	0	1	0	1	0
COLE BLVD AND WAHLER PL	SE	1	0	1	1	0	0
17TH ST AND GALES ST	NE	1	0	1	1	0	1
13TH ST AND E ST	SE	1	0	1	0	0	1
46TH ST AND BENNING RD	SE	1	0	2	1	0	0
30TH ST AND O ST	NW	1	0	1	1	0	0
21ST PL AND MARYLAND AVE	NE	1	0	1	0	1	0
E ST AND UNION STATION PLAZA	NE	1	0	0	0	1	0
24TH ST AND CHANNING ST	NE	1	0	0	0	0	1
3RD ST AND HAMILTON ST	NW	1	0	1	0	1	0
MACARTHUR BLVD AND U ST	NW	1	0	1	1	0	0
GEORGIA AVE AND EUCLID ST	NW	1	0	2	2	0	0
PENNSYLVANIA AVE AND O ST	SE	1	0	0	0	0	1
CHAMPLAIN ST AND OLD MORGAN SCHOOL PL	NW	1	0	1	0	1	0
13TH ST AND G ST	SE	1	0	1	3	0	0

16TH ST AND MOUNT OLIVET RD	NE	1	0	1	2	0	0
3RD ST AND ANNA COOPER CIR	NW	1	0	0	0	0	1
SANDY SPRING RD AND VAN BUREN ST	NW	1	0	1	1	0	0
5TH ST AND L ST	NW	1	0	0	0	1	0
5TH ST AND OAKWOOD ST	SE	1	0	1	1	0	0
14TH ST AND MONTAGUE ST	NW	1	0	1	0	1	0
27TH ST AND CATHEDRAL AVE	NW	1	0	1	1	0	0
38TH ST AND ALABAMA AVE	SE	1	0	1	0	1	0
21ST ST AND GALES ST	NE	1	0	1	1	0	0
PRIMROSE RD AND SUDBURY RD	NW	1	0	1	0	1	0
CRITTENDEN ST AND PINEY BRANCH RD	NW	1	0	2	2	0	0
BUCKEYE DR AND OHIO DR	SW	1	0	1	0	1	0
10TH ST AND I ST	SE	1	0	1	1	0	0
33RD PL AND FORT LINCOLN DR	NE	1	0	1	1	0	0
11TH ST AND C ST	SE	1	0	1	1	0	0
BLAIR RD AND PINEY BRANCH RD	NW	1	0	1	0	1	0
17TH ST AND CHURCH ST	NW	1	0	1	0	0	1
30TH ST AND ALABAMA AVE	SE	1	0	1	1	0	0
EASTERN AVE AND GEORGIA AVE	NW	1	0	1	1	0	0
9TH ST AND BRENTWOOD RD	NE	1	0	1	0	1	0
20TH ST AND O ST	NW	1	0	1	0	1	0
I ST AND MAKEMIE PL	SW	1	0	1	1	0	0
RHODE ISLAND AVE AND U ST	NE	1	0	1	1	0	0
33RD ST AND CAMDEN ST	SE	1	0	0	0	1	0
4TH ST AND E ST	NW	1	0	1	0	0	1
FENDALL ST AND U ST	SE	1	0	1	1	0	0
MICHIGAN AVE AND MONROE ST	NE	1	0	1	1	0	0
47TH ST AND RESERVOIR RD	NW	1	0	1	0	2	0
2ND ST AND RHODE ISLAND AVE	NE	1	0	0	1	0	0
4TH ST AND SHERIDAN ST	NW	1	0	1	0	1	0
KENILWORTH AVE AND QUARLES ST	NE	1	0	1	1	0	0
4TH ST AND LIVINGSTON TERR	SE	1	0	1	1	0	0
CALIFORNIA ST AND COLUMBIA RD	NW	1	0	1	0	1	0
6TH ST AND NEWTON PL	NW	1	0	1	1	0	0
CARROLLSBURG PL AND M ST	SW	1	0	1	1	0	0
50TH ST AND EAST CAPITOL ST	BN	1	0	0	0	0	1
17TH ST AND MASSACHUSETTS AVE	NW	1	0	1	2	0	0
CONNECTICUT AVE AND NORTHAMPTON ST	NW	1	0	0	1	0	0
MICHIGAN AVE AND IRVING ST	NE	1	0	0	1	0	0
41ST ST AND AMES ST	NE	1	0	0	0	0	1
7TH ST AND ORLEANS PL	NE	1	0	0	2	0	0
KENILWORTH AVE AND NANNIE HELEN BURROUGHS AVE	NE	1	0	1	1	0	0
22ND ST AND PENNSYLVANIA AVE	NW	1	0	1	1	0	0
EASTERN AVE AND DIX ST	NE	1	0	1	1	0	0
24TH ST AND PENNSYLVANIA AVE	NW	1	0	1	1	0	0
DUNBAR RD AND STANTON RD	SE	1	0	0	0	1	0
37TH ST AND RESERVOIR RD	NW	1	0	1	0	0	1
WISCONSIN AVE AND WHITEHAVEN PKWY	NW	1	0	1	0	1	0
SOUTHERN AVE AND BONINI RD	SE	1	0	1	0	0	1
FIRTH STERLING AVE AND SUMNER RD	SE	1	0	0	1	0	0
44TH ST AND CLAY ST	NE	1	0	1	1	0	0
10TH ST AND M ST	NW	1	0	0	0	1	0
12TH ST AND N ST	NW	1	0	0	0	1	0
BLADENSBURG RD AND CHANNING ST	NE	1	0	0	1	0	0
3RD ST AND M ST	SW	1	0	0	0	1	0
ARKANSAS AVE AND BUCHANAN ST	NW	1	0	0	1	0	0
GEORGIA AVE AND LAMONT ST	NW	1	0	1	1	0	0
30TH ST AND S ST	SE	1	0	1	0	1	0
HAWAII AVE AND NORTH CAPITOL ST	BN	1	0	1	1	0	0
14TH ST AND NEWTON ST	NW	1	0	0	0	1	0
NEW JERSEY AVE AND IVY ST	SE	1	0	4	3	0	0
7TH ST AND PENNSYLVANIA AVE	SE	1	0	1	1	0	0
7TH ST AND E ST	SE	1	0	0	0	1	0
9TH ST AND BARNABY ST	SE	1	0	1	1	0	0
ALABAMA AVE AND G ST	SE	1	0	2	1	0	0
4TH ST AND H ST	NW	1	0	1	1	0	0
MINNESOTA AVE AND AMES ST	NE	1	0	0	1	0	0
MARTIN LUTHER KING AVE AND PARKLAND PL	SE	1	0	1	1	0	0
19TH ST AND EAST CAPITOL ST	BN	1	0	1	1	0	0

BROWN ST AND OAK ST	NW	1	0	1	1	0	0
21ST ST AND ALABAMA AVE	SE	1	0	1	1	0	0
17TH ST AND M ST	NW	1	0	2	1	0	1
NEVADA AVE AND JOCELYN ST	NW	1	0	1	1	0	0
FULTON ST AND WATSON PL	NW	1	0	1	0	1	0
8TH ST AND KENNEDY ST	NW	1	0	1	0	1	0
16TH ST AND CRESCENT PL	NW	1	0	0	0	1	0
KLINGLE RD AND PORTER ST	NW	1	0	0	0	1	0
9TH ST AND PEABODY ST	NW	1	0	0	1	0	0
18TH ST AND BLAGDEN AVE	NW	1	0	0	0	1	0
8TH ST AND I ST	NE	1	0	1	1	0	0
17TH ST AND I ST	NE	1	0	1	1	0	0
TUNLAW RD AND WATSON PL	NW	1	0	1	0	0	1
8TH ST AND FLORIDA AVE	NE	1	0	1	1	0	0
KANSAS AVE AND PEABODY ST	NW	1	0	1	1	0	0
7TH ST AND IRVING ST	NE	1	0	0	1	0	0
25TH ST AND MINNESOTA AVE	SE	1	0	0	1	0	0
17TH ST AND MARYLAND AVE	NE	1	0	0	0	1	0
MASSACHUSETTS AVE AND R ST	NW	1	0	1	0	1	0
CHANNING ST AND NORTH CAPITOL ST	BN	1	0	1	1	0	0
NEW JERSEY AVE AND K ST	SE	1	0	1	1	0	0
5TH ST AND SHEPHERD RD	NW	1	0	1	1	0	0
7TH ST AND VIRGINIA AVE	SW	1	0	1	0	0	1
35TH ST AND WISCONSIN AVE	NW	1	0	0	1	0	0
CANAL RD AND RESERVOIR RD	NW	1	0	1	1	0	0
56TH ST AND EASTERN AVE	NE	1	0	1	1	0	0
2ND ST AND THIRD ST	NE	1	0	1	2	0	0
INDEPENDENCE AVE AND NORTH CAROLINA AVE	SE	1	0	1	0	1	0
NORTH CAPITOL ST AND T ST	BN	1	0	1	0	1	0
17TH ST AND L ST	NW	1	0	0	1	0	0
CALVERT ST AND CLIFFBOURNE PL	NW	1	0	1	1	0	0
MACARTHUR BLVD AND LINGAN RD	NW	1	0	1	1	0	0
ELLIOTT ST AND G ST	NE	1	0	0	0	0	1
FARRAGUT ST AND ROCK CREEK CHURCH RD	NE	1	0	1	1	0	0
31ST ST AND MILITARY RD	NW	1	0	1	0	1	0
17TH ST AND A ST	SE	1	0	1	1	0	0
OGDEN ST AND SPRING PL	NW	1	0	1	1	0	0
11TH ST AND S ST	NW	1	0	1	0	1	0
E ST AND NORTH CAPITOL ST	BN	1	0	0	0	1	0
19TH ST AND POTOMAC AVE	SE	1	0	1	1	0	0
18TH ST AND H ST	NW	1	0	1	1	0	0
NANNIE HELEN BURROUGHS AVE AND GAULT PL	NE	1	0	1	1	0	0
19TH ST AND E ST	NW	1	0	1	1	0	0
5TH ST AND EAST CAPITOL ST	BN	1	0	0	1	0	0
WISCONSIN AVE AND WARREN ST	NW	1	0	1	1	0	0
VERMONT AVE AND K ST	NW	1	0	1	1	0	0
MICHIGAN AVE AND JOHN MCCORMACK RD	NE	1	0	1	1	0	0
35TH ST AND RESERVOIR RD	NW	1	0	1	1	0	0
49TH ST AND MASSACHUSETTS AVE	NW	1	0	1	1	0	0
7TH ST AND QUACKENBOS ST	NW	1	0	0	1	0	0
BLAIR RD AND VAN BUREN ST	NW	1	0	1	0	1	0
UTAH AVE AND TENNYSON ST	NW	1	0	1	1	0	0
5TH ST AND C ST	NE	1	0	1	0	1	0
1ST ST AND BATES ST	NW	1	0	1	0	0	1
20TH ST AND QUINCY ST	NE	1	0	0	1	0	1
30TH ST AND SOUTH DAKOTA AVE	NE	1	0	1	1	0	0
WISCONSIN AVE AND MACOMB ST	NW	1	0	0	0	1	0
WESTERN AVE AND JENIFER ST	NW	1	0	0	1	0	0
40TH ST AND ALBEMARLE ST	NW	1	0	0	1	0	0
NEVADA AVE AND RUNNYMEADE PL	NW	1	0	1	1	0	0
30TH PL AND NEBRASKA AVE	NW	1	0	1	1	0	0
42ND ST AND GAULT PL	NE	1	0	1	1	0	0
BRANDYWINE ST AND S CAPITOL ST	BN	1	0	1	1	0	0
5TH ST AND ALLISON ST	NW	1	0	0	0	0	1
6TH ST AND LAMONT ST	NW	1	0	1	1	0	0
4TH ST AND TINGEY ST	SE	1	0	1	0	1	0
BURNS ST AND RIDGE RD	SE	1	0	1	1	0	0
MARTIN LUTHER KING AVE AND MORRIS RD	SE	1	0	1	1	0	0
3RD ST AND UPSHUR ST	NW	1	0	1	0	1	0



BLADENSBURG RD AND LEVIS ST	NE	1	0	1	0	1	0
MONTANA AVE AND RHODE ISLAND AVE	NE	1	0	1	1	0	0
KENILWORTH AVE AND HAYES ST	NE	1	0	1	1	0	0
MASSACHUSETTS AVE AND BELMONT RD	NW	1	0	0	1	0	1
CHAPLIN ST AND F ST	SE	1	0	1	1	0	0
4TH ST AND ONEIDA PL	NW	1	0	1	1	0	0
HOWARD RD AND SAYLES PL	SE	1	0	1	1	0	0
COLUMBIA ST AND P ST	NW	1	0	1	0	1	0
COLORADO AVE AND MADISON ST	NW	1	0	1	1	0	0
27TH ST AND NEWLANDS ST	NW	1	0	1	1	0	0
13TH ST AND GIRARD ST	NW	1	0	1	0	1	0
15TH ST AND I ST	NW	1	0	0	0	2	0
CHAIN BRIDGE RD AND MACARTHUR BLVD	NW	1	0	0	0	1	0
13TH PL AND BUCHANAN ST	NE	1	0	1	1	0	0
4TH ST AND LINCOLN RD	NE	1	0	1	0	1	0
SOUTH DAKOTA AVE AND TAYLOR ST	NE	1	0	1	1	0	0
22ND ST AND VIRGINIA AVE	NW	1	0	0	1	0	0
12TH ST AND K ST	NW	1	0	1	1	0	0
NEW HAMPSHIRE AVE AND H ST	NW	1	0	1	1	0	0
1ST ST AND C ST	SW	1	0	1	0	1	0
44TH ST AND FOXHALL RD	NW	1	0	1	1	0	0
1ST PL AND GALLOWAY ST	NE	1	0	1	1	0	0
1ST PL AND RIGGS RD	NE	1	0	1	1	0	0
5TH ST AND WARNER ST	NW	1	0	1	0	1	0
20TH ST AND M ST	NW	1	0	1	0	1	0
HALF ST AND POTOMAC AVE	SW	1	0	1	0	1	0
BURNS ST AND TEXAS AVE	SE	1	0	1	0	0	1
BARNABY ST AND H R DR	SE	1	0	1	1	0	0
15TH ST AND NORTH CAROLINA AVE	NE	1	0	0	0	1	0
5TH ST AND A ST	SE	1	0	1	1	0	0
RHODE ISLAND AVE AND HAMLIN ST	NE	1	0	1	1	0	0
MARTIN LUTHER KING AVE AND MAPLE VIEW PL	SE	1	0	1	0	1	0
5TH ST AND KENNEDY ST	NW	1	0	1	0	1	0
3RD PL AND NICHOLSON ST	NW	1	0	1	0	1	0
63RD ST AND CLAY ST	NE	1	0	0	0	1	0
17TH ST AND S ST	SE	1	0	1	1	0	0
WESTERN AVE AND WISCONSIN AVE	NW	1	0	1	0	1	0
13TH ST AND KANSAS AVE	NW	1	0	1	1	0	0
9TH ST AND MISSOURI AVE	NW	1	0	1	1	0	0
GRANT CIR AND VARNUM ST	NW	1	0	1	0	1	0
5TH ST AND FLORIDA AVE	NW	1	0	0	1	0	0
13TH ST AND TAYLOR ST	NE	1	0	0	0	1	0
GEORGIA AVE AND BUCHANAN ST	NW	1	0	1	0	0	1
FORRESTER ST AND GALVESTON PL	SW	1	0	1	1	0	0
MONTELLO AVE AND PENN ST	NE	1	0	0	0	0	1
14TH PL AND ASPEN ST	NW	1	0	1	1	0	0
IDAHO AVE AND MACOMB ST	NW	1	0	1	1	0	0
MONTELLO AVE AND NEAL ST	NE	1	0	1	1	0	0
MONTELLO AVE AND MORSE ST	NE	1	0	1	1	0	0
46TH ST AND HILLSIDE RD	SE	1	0	1	0	1	0
WISCONSIN AVE AND W PL	NW	1	0	1	0	1	0
KANSAS AVE AND FARRAGUT ST	NW	1	0	0	0	1	0
4TH ST AND SAVANNAH ST	SE	1	0	3	3	0	0
10TH ST AND E ST	NE	1	0	1	0	1	0
4TH ST AND ASPEN ST	NW	1	0	1	1	0	0
H R DR AND SOUTHERN AVE	SE	1	1	0	1	0	0
3RD ST AND WHITTIER ST	NW	1	0	1	0	1	0
EASTERN AVE AND 63RD ST	NE	1	0	1	1	0	0
28TH ST AND O ST	NW	1	0	1	1	0	0
SHERIDAN RD AND STANTON RD	SE	1	0	1	1	0	0
42ND ST AND HAYES ST	NE	1	0	0	0	0	1
SOUTHERN AVE AND VALLEY TERR	SE	1	0	1	0	0	1
30TH ST AND NAYLOR RD	SE	1	0	1	1	0	0
12TH ST AND OTIS ST	NE	1	0	0	0	1	0
VARNEY ST AND WHEELER RD	SE	1	0	1	1	0	0
9TH ST AND XENIA ST	SE	1	0	1	1	0	0
22ND ST AND NEWPORT PL	NW	1	0	1	0	1	0
6TH ST AND SCHOOL ST	SW	1	0	1	1	0	0
28TH ST AND M ST	NW	1	0	2	2	0	0

ROCK CREEK CHURCH RD AND WEBSTER ST	NW	1	0	1	1	0	0
37TH ST AND WHITEHAVEN PKWY	NW	1	0	1	1	0	0
8TH ST AND T ST	NW	1	0	1	1	0	0
GALLATIN ST AND ROCK CREEK CHURCH RD	NE	1	0	0	0	0	1
30TH ST AND M ST	NW	1	0	1	0	0	1
12TH ST AND G ST	NE	1	0	0	0	1	0
NEBRASKA AVE AND NEW MEXICO AVE	NW	1	0	1	1	0	0
MONTANA AVE AND BLADENSBURG RD	NE	1	0	1	0	1	0
SOUTHERN AVE AND VALLEY TERR	SE	1	0	1	1	0	0
NORTH CAPITOL ST AND QUINCY PL	BN	1	0	0	0	1	0
CHESAPEAKE ST AND S CAPITOL ST	BN	1	0	1	1	0	0
NEW YORK AVE AND KIRBY ST	NW	1	0	1	1	0	0
17TH ST AND BLAGDEN AVE	NW	1	0	0	1	0	0
15TH ST AND I ST	NW	1	0	0	1	0	0
22ND ST AND SAVANNAH TERR	SE	1	0	0	1	0	0
5TH ST AND NEWCOMB ST	SE	1	0	1	1	0	0
13TH ST AND JACKSON ST	NE	1	0	0	0	2	0
ECKINGTON PL AND QUINCY PL	NE	1	0	0	1	0	0
35TH ST AND P ST	NW	1	0	0	1	0	1
1ST ST AND CONSTITUTION AVE	NW	1	0	0	1	0	0
55TH ST AND EAST CAPITOL ST	BN	1	0	0	1	0	0
JASPER PL AND STANTON RD	SE	1	0	1	1	0	0
DUNBAR RD AND POMEROY RD	SE	1	0	0	0	0	1
MASSACHUSETTS AVE AND OBSERVATORY CIR	NW	1	0	0	0	1	0
15TH ST AND EAST CAPITOL ST	BN	1	0	0	0	1	0
37TH ST AND R ST	NW	1	0	1	0	1	0
9TH ST AND MARYLAND AVE	NE	1	0	1	1	0	1
4TH ST AND P ST	NW	1	0	1	1	0	0
7TH ST AND I ST	NE	1	0	1	0	1	0
MARTIN LUTHER KING AVE AND GALVESTON PL	SW	1	0	1	3	0	0
5TH ST AND KENNEDY ST	NE	1	0	1	1	0	0
17TH ST AND BLADENSBURG RD	NE	1	0	1	0	1	0
PORTER ST AND QUEBEC ST	NW	1	0	1	0	1	0
8TH ST AND P ST	NW	1	0	1	1	0	0
16TH ST AND M ST	NW	1	0	1	0	1	0
BRANCH AVE AND W ST	SE	1	0	1	0	0	1
19TH ST AND M ST	NW	1	0	0	0	0	1
22ND ST AND MINNESOTA AVE	SE	1	0	3	1	0	0
17TH ST AND R ST	NW	1	0	1	0	1	0
17TH ST AND O ST	NW	1	0	1	1	2	0
14TH ST AND T ST	SE	1	0	1	1	0	0
53RD ST AND E ST	SE	1	0	1	1	0	0
6TH ST AND G ST	SW	1	0	1	1	0	0
7TH ST AND GIRARD ST	NE	1	0	1	1	0	0
16TH ST AND C ST	NE	1	0	1	0	1	0
ALTAMONT PL AND GOOD HOPE RD	SE	1	0	1	1	0	0
40TH PL AND VAN NESS ST	NW	1	0	0	1	0	0
TEXAS AVE AND CHAPLIN ST	SE	1	1	0	1	0	0
ASPEN ST AND SANDY SPRING RD	NW	1	0	1	0	1	0
10TH ST AND QUINCY ST	NW	1	0	1	1	0	0
11TH ST AND COLUMBIA RD	NW	1	0	1	0	0	1
14TH ST AND JEFFERSON ST	NW	1	0	1	0	1	0
18TH ST AND I ST	NW	1	0	1	1	0	0
20TH ST AND NEW HAMPSHIRE AVE	NW	1	0	1	0	0	1
NORTH CAPITOL ST AND RIGGS RD	BN	1	0	1	1	0	0
WEST VIRGINIA AVE AND L ST	NE	1	0	1	0	0	1
15TH ST AND R ST	NW	1	0	1	0	1	0
44TH ST AND BROOKS ST	NE	1	0	1	1	0	0
1ST ST AND L ST	SE	1	0	0	0	0	1
SOUTHERN AVE AND BENNING RD	SE	1	0	1	1	0	0
13TH ST AND NEW YORK AVE	NW	1	0	1	0	1	0
12TH ST AND EUCLID ST	NW	1	0	1	1	0	0
12TH ST AND I ST	SE	1	0	0	1	0	0
WISCONSIN AVE AND RODMAN ST	NW	1	0	1	0	1	0
18TH ST AND T ST	SE	1	0	1	1	0	0
43RD ST AND BRANDYWINE ST	NW	1	0	1	1	0	0
28TH ST AND R ST	SE	1	0	1	0	1	0
GEORGIA AVE AND VAN BUREN ST	NW	1	0	1	1	0	0
HERTFORD PL AND OAK ST	NW	1	0	0	0	1	0

MARTIN LUTHER KING AVE AND ESTHER PL	SE	1	0	1	1	0	0
25TH ST AND VIRGINIA AVE	NW	1	0	1	0	1	0
SHEPHERD PKWY AND BLUE PLAINS DR	SW	1	1	0	1	0	0
13TH ST AND LAMONT ST	NW	1	0	1	0	1	0
7TH ST AND WATER ST	SW	1	0	1	1	0	0
NEW HAMPSHIRE AVE AND QUINCY ST	NW	1	0	1	0	1	0
61ST ST AND CLAY ST	NE	1	0	0	0	2	0
EASTERN AVE AND BLADENSBURG RD	NE	1	0	0	0	1	0
12TH ST AND V ST	NW	1	0	1	1	0	0
MONTELLO AVE AND OATES ST	NE	1	0	1	0	0	1
15TH ST AND N ST	NW	1	0	1	0	1	0
8TH ST AND BUTTERNUT ST	NW	1	0	2	5	0	0
11TH ST AND EAST CAPITOL ST	BN	1	0	1	0	1	0
CHAPLIN ST AND H ST	SE	1	0	1	1	0	0
15TH ST AND H ST	NW	1	0	1	1	0	0
14TH ST AND KEARNEY ST	NE	1	0	1	0	1	0
10TH ST AND D ST	NE	1	0	1	0	1	0
16TH ST AND SPRING RD	NW	1	0	1	0	1	0
NORTH CAPITOL ST AND TUCKERMAN ST	BN	1	0	1	0	1	0
8TH ST AND E ST	NW	1	0	1	0	1	0
20TH ST AND BUNKER HILL RD	NE	1	0	1	1	0	0
14TH ST AND MADISON DR	NW	1	0	1	1	0	0
CONNECTICUT AVE AND JENIFER ST	NW	1	0	1	0	1	0
12TH ST AND L ST	NW	1	0	1	1	0	0
ILLINOIS AVE AND WEBSTER ST	NW	1	0	1	1	0	0
EASTERN AVE AND LEE ST	NE	1	0	1	1	0	0
16TH ST AND P ST	NW	1	0	1	0	1	0
WEST VIRGINIA AVE AND OWEN PL	NE	1	0	1	0	1	0
WEST VIRGINIA AVE AND PENN ST	NE	1	0	0	0	0	1
14TH ST AND CHURCH ST	NW	1	0	0	1	0	0
15TH ST AND CHURCH ST	NW	1	0	1	0	0	1
11TH PL AND CONGRESS ST	SE	1	0	1	1	0	0
17TH ST AND NEW YORK AVE	NW	1	0	1	1	0	0
23RD ST AND N ST	NW	1	0	1	0	1	0
39TH ST AND IDAHO AVE	NW	1	0	1	1	0	0
SOUTHERN AVE AND E ST	SE	1	0	0	1	0	0
FORT TOTTEN DR AND GALLATIN ST	NE	1	0	1	1	0	0
40TH ST AND PENNSYLVANIA AVE	SE	1	0	1	1	0	0
4TH ST AND SEATON PL	NE	1	0	1	0	1	0
CHAIN BRIDGE RD AND SHERIER PL	NW	1	0	1	0	0	1
34TH ST AND NEWARK ST	NW	1	0	1	0	1	0
HALF ST AND M ST	SE	1	0	1	0	0	1
FLORIDA AVE AND R ST	NW	1	0	0	0	0	1
GEORGIA AVE AND NEWTON PL	NW	1	0	1	1	0	0
GEORGIA AVE AND NEWTON PL	NW	1	0	1	0	1	0
36TH ST AND DIX ST	NE	1	0	1	1	0	0
42ND ST AND LIVINGSTON ST	NW	1	0	1	1	0	1
11TH ST AND INDEPENDENCE AVE	SE	1	0	0	0	1	0
4TH ST AND SCHOOL ST	SW	1	0	1	1	0	1
NORTH CAPITOL ST AND RANDOLPH PL	BN	1	0	1	1	0	0
1ST ST AND CHANNING ST	NW	1	0	1	1	0	0
HALF ST AND P ST	SW	1	0	1	0	0	1
WISCONSIN AVE AND ALBEMARLE ST	NW	1	0	1	1	0	0
8TH ST AND E ST	NE	1	0	1	1	0	0
DALECARLIA PKWY AND LOUGHBORO RD	NW	1	0	1	0	1	0
HOLBROOK ST AND OATES ST	NE	1	0	1	1	0	0
1ST ST AND I ST	NW	1	0	1	1	0	0
50TH ST AND AYERS PL	SE	1	0	1	1	0	0
9TH ST AND NEW YORK AVE	NW	1	0	1	0	1	0
CONNECTICUT AVE AND M ST	NW	1	0	1	0	1	1
17TH ST AND LANG PL	NE	1	1	0	1	0	0
9TH ST AND I ST	NE	1	0	1	1	0	0
7TH ST AND A ST	NE	1	0	1	0	1	0
2ND ST AND FORT DR	NE	1	0	1	1	0	0
1ST ST AND WILMINGTON PL	SE	1	0	1	1	0	0
1ST ST AND NEW YORK AVE	NW	1	0	1	1	0	0
G ST AND PICKFORD PL	NE	1	0	1	0	1	0
12TH ST AND W ST	NW	1	0	1	0	1	0
8TH ST AND D ST	NW	1	0	1	1	0	0

MASSACHUSETTS AVE AND WISCONSIN AVE	NW	1	0	0	0	1	0
WISCONSIN AVE AND GARRISON ST	NW	1	0	0	1	0	0
WISCONSIN AVE AND HARRISON ST	NW	1	0	1	1	0	0
GEORGIA AVE AND HEMLOCK ST	NW	1	0	1	1	0	0
29TH ST AND UPTON ST	NW	1	0	0	1	0	0
MARTIN LUTHER KING AVE AND LEBAUM ST	SE	1	0	0	0	0	1
30TH ST AND BUENA VISTA TERR	SE	1	0	1	0	1	0
8TH ST AND I ST	SE	1	0	0	1	0	0
MONTELLO AVE AND QUEEN ST	NE	1	0	1	0	1	0
FLORIDA AVE AND T ST	NW	1	0	0	1	0	0
CAPITOL AVE AND PROVIDENCE ST	NE	1	0	1	1	0	0
L ST AND MASSACHUSETTS AVE	NW	1	0	0	0	1	0
44TH ST AND GAULT PL	NE	1	0	1	1	0	0
13TH ST AND KENYON ST	NW	1	0	0	1	0	0
25TH ST AND SOUTHERN AVE	SE	1	0	1	1	0	0
36TH ST AND GARRISON ST	NW	1	0	1	0	1	0
ROCK CREEK CHURCH RD AND SPRING RD	NW	1	0	2	1	1	0
28TH ST AND P ST	NW	1	0	1	1	0	0
16TH ST AND IRVING ST	NW	1	0	1	1	0	0
RHODE ISLAND AVE AND SOUTH DAKOTA AVE	NE	1	0	0	1	0	0
2ND ST AND L ST	NE	1	0	1	1	0	1
4TH ST AND CONSTITUTION AVE	NW	1	0	1	0	1	0
13TH ST AND W ST	NW	1	0	0	1	0	0
16TH ST AND RIGGS PL	NW	1	0	1	0	0	1
3RD ST AND MADISON ST	NW	1	0	1	0	1	0
7TH ST AND RANDOLPH ST	NE	1	0	1	1	0	0
4TH ST AND FLORIDA AVE	NW	1	0	0	1	0	0
ARGONNE PL AND MOUNT PLEASANT ST	NW	1	0	1	1	0	0
DUPONT CIR AND P ST	NW	1	0	1	0	1	0
2ND ST AND WAYNE PL	SE	1	0	0	2	0	0
58TH ST AND EAST CAPITOL ST	BN	1	1	0	1	0	0
17TH ST AND P ST	NW	1	0	0	0	0	1
7TH ST AND CONSTITUTION AVE	NW	1	0	2	2	0	0
9TH ST AND INDEPENDENCE AVE	SE	1	0	1	2	0	0
10TH ST AND FRANKLIN ST	NE	1	0	0	0	1	0
EVARTS ST AND REED ST	NE	1	0	1	1	0	0
12TH ST AND FLORIDA AVE	NW	1	0	0	0	1	0
ALABAMA AVE AND JASPER ST	SE	1	0	0	1	0	0
GENTAIN CT AND MICHIGAN AVE	NE	1	0	0	0	1	0
19TH ST AND G ST	NW	1	0	1	0	1	0
WISCONSIN AVE AND PORTER ST	NW	1	0	1	1	0	0
DIVISION AVE AND KARL PL	NE	1	0	1	1	0	0
I ST AND WESLEY PL	SW	1	0	1	0	1	0
17TH ST AND L ST	NE	1	0	1	1	0	0
CONNECTICUT AVE AND FESSENDEN ST	NW	1	0	0	2	0	0
MARTIN LUTHER KING AVE AND U ST	SE	1	0	1	1	0	0
H ST AND MADISON PL	NW	1	0	0	0	0	1
11TH ST AND F ST	NE	1	0	1	0	1	0
14TH ST AND CRITTENDEN ST	NW	1	0	1	1	0	0
14TH ST AND MILITARY RD	NW	1	0	1	1	0	0
5TH ST AND L ST	NE	1	1	0	1	0	0
4TH ST AND V ST	NW	1	0	1	1	0	0
FLORIDA AVE AND Q ST	NW	1	1	0	1	0	0
6TH ST AND G ST	NE	1	0	0	0	0	1
2ND ST AND CANAL ST	SW	1	0	0	0	1	0
24TH ST AND QUINCY ST	NE	1	0	1	1	0	0
49TH ST AND FITCH PL	NE	1	0	1	1	0	1
MICHIGAN AVE AND COLUMBIA RD	NW	1	0	0	0	1	0
39TH ST AND WARREN ST	NW	1	0	1	1	0	0
1ST ST AND JOLIET ST	SW	1	0	1	0	1	0
13TH ST AND OTIS PL	NW	1	0	1	0	0	1
16TH ST AND ROXANNA RD	NW	1	0	0	1	0	0
C ST AND RIDGE RD	SE	1	0	0	2	0	0
ARKANSAS AVE AND GEORGIA AVE	NW	1	0	1	0	0	1
VIRGINIA AVE AND C ST	NW	1	0	1	0	1	0
MASSACHUSETTS AVE AND A ST	SE	1	0	0	0	0	1
14TH ST AND EUCLID ST	NW	1	0	1	0	1	0
WISCONSIN AVE AND DUMBARTON ST	NW	1	0	1	1	0	0
HAMLIN ST AND RHODE ISLAND AVE	NE	1	0	1	1	0	0

7TH ST AND CHESAPEAKE ST	SE	1	0	1	1	0	0
7TH ST AND BARNABY RD	SE	1	0	1	1	0	0
16TH ST AND PINE ST	NW	1	0	0	0	1	0
35TH PL AND T ST	NW	1	0	1	0	1	0
4TH ST AND E ST	SE	1	0	0	0	0	1
13TH ST AND I ST	NW	1	0	0	0	1	0
12TH ST AND F ST	NW	1	0	1	1	0	0
1ST ST AND M ST	NW	1	0	2	2	0	0
15TH ST AND IRVING ST	NW	1	0	2	2	0	0
24TH ST AND L ST	NW	1	0	1	1	0	0
HALF ST AND I ST	SW	1	0	0	1	0	0
1ST ST AND P ST	SE	1	0	1	1	0	0
SOUTHERN AVE AND BECK ST	SE	1	0	1	1	0	0
10TH ST AND FLORIDA AVE	NW	1	0	0	1	0	0
34TH ST AND RESERVOIR RD	NW	1	0	2	0	0	1
CONNECTICUT AVE AND VEAZEY TERR	NW	1	0	1	1	0	0
45TH ST AND BENNING RD	NE	1	0	1	1	0	0
5TH ST AND UPSHUR ST	NW	1	0	0	0	1	0
EASTERN AVE AND MINNESOTA AVE	NE	1	0	1	0	0	1
FLORIDA AVE AND NEW JERSEY AVE	NW	1	0	1	0	1	0
EUCLID ST AND UNIVERSITY PL	NW	1	0	1	1	0	0
7TH ST AND K ST	NE	1	0	1	1	0	0
BROOKLEY AVE AND THOMAS RD	SW	1	0	13	1	0	0
MASSACHUSETTS AVE AND BATAAN ST	NW	1	0	1	0	0	1
4TH ST AND INDEPENDENCE AVE	SW	1	0	1	0	1	0
CENTRAL AVE AND EAST CAPITOL ST	BN	1	0	1	1	0	0
MINNESOTA AVE AND QUARLES ST	NE	1	0	3	4	0	0
8TH ST AND PENNSYLVANIA AVE	SE	1	0	1	1	0	0
13TH ST AND F ST	NE	1	0	1	1	0	0
CONNECTICUT AVE AND I ST	NW	1	0	0	0	1	0
8TH ST AND CONSTITUTION AVE	NE	1	0	0	0	1	0
DOUGLAS ST AND DOWNING ST	NE	1	0	1	1	0	0
55TH ST AND EADS ST	NE	1	0	1	0	1	0
FENWICK ST AND OKIE ST	NE	1	0	0	1	0	1
10TH ST AND FLORIDA AVE	NE	1	0	0	0	0	1
NORTH CAPITOL ST AND Q ST	BN	1	0	1	0	1	0
KENILWORTH AVE AND JAY ST	NE	1	0	1	1	0	0
60TH ST AND CLAY ST	NE	1	0	1	4	0	0
1ST ST AND L ST	NW	1	0	1	1	0	0
38TH ST AND CHESAPEAKE ST	NW	1	0	1	1	0	0
OLD MORGAN SCHOOL PL AND ONTARIO RD	NW	1	0	0	1	0	0
13TH ST AND F ST	NW	1	0	1	1	0	0
WISCONSIN AVE AND DAVIS ST	NW	1	0	1	0	1	0
50TH ST AND EADS PL	NE	1	0	1	1	0	0
4TH ST AND MISSISSIPPI AVE	SE	1	0	0	1	0	0
18TH ST AND CORCORAN ST	NW	1	0	1	0	1	0
4TH ST AND NEAL PL	NE	1	0	1	1	0	0
23RD ST AND S ST	SE	1	0	1	1	0	0
25TH ST AND PARK PL	SE	1	0	1	1	0	0
21ST ST AND N ST	NW	1	0	0	0	0	1
1ST PL AND M ST	NW	1	0	0	1	0	0
18TH ST AND SWANN ST	NW	1	0	1	0	1	0
10TH ST AND G ST	NW	1	0	1	0	1	0
14TH ST AND THOMAS CIR	NW	1	0	1	1	0	0
16TH ST AND O ST	NW	1	0	1	1	0	0
17TH ST AND CONSTITUTION AVE	NW	1	1	0	1	0	0
17TH ST AND G ST	NW	1	0	1	1	0	0
27TH ST AND EAST PL	NW	1	0	1	1	0	0
8TH ST AND VARNUM ST	NW	1	0	1	0	1	0
33RD ST AND CARPENTER ST	SE	1	0	1	1	0	0
KANSAS AVE AND INGRAHAM ST	NW	1	0	1	0	1	0
15TH ST AND F ST	NE	1	0	1	0	0	1
ALABAMA AVE AND HARTFORD ST	SE	1	0	1	1	0	0
BLAIR RD AND LONGFELLOW ST	NE	1	0	1	1	0	0
EASTERN AVE AND NEW HAMPSHIRE AVE	NE	1	0	1	1	0	0
OTIS ST AND RHODE ISLAND AVE	NE	1	0	1	0	1	0
OGLETHORPE ST AND RIGGS RD	NE	1	0	1	1	0	0
8TH ST AND C ST	SE	1	0	0	1	0	0
13TH ST AND MISSISSIPPI AVE	SE	1	0	1	1	0	0

15TH ST AND IVES PL	SE	1	0	1	1	0	0
17TH ST AND MINNESOTA AVE	SE	1	0	1	1	0	0
15TH ST AND NEW YORK AVE	NW	1	0	0	0	1	0
12TH ST AND MAINE AVE	SW	1	0	1	0	0	1
ALTAMONT PL AND NAYLOR RD	SE	1	0	1	0	1	0
16TH ST AND GALES ST	NE	1	0	0	0	1	0
36TH ST AND S ST	NW	1	0	1	0	1	0
CHEVY CHASE PKWY AND MILITARY RD	NW	1	0	1	1	0	0
17TH ST AND R ST	SE	1	0	0	1	0	0
7TH ST AND ROCK CREEK CHURCH RD	NW	1	0	1	0	1	0
HALLEY PL AND HALLEY TERR	SE	1	0	1	1	0	0
29TH ST AND K ST	NW	1	0	1	0	1	0
14TH ST AND LONGFELLOW ST	NW	1	0	1	1	1	0
9TH ST AND WAHLER PL	SE	1	0	0	0	0	1
37TH ST AND ALABAMA AVE	SE	1	0	2	2	0	0
MORELAND ST AND OLIVER ST	NW	1	0	1	1	0	0
4TH ST AND CONSTITUTION AVE	NE	1	0	1	0	1	0
50TH ST AND BASS PL	SE	1	0	1	1	0	0
51ST ST AND DRAKE PL	SE	1	0	1	1	0	0
17TH ST AND FAIRLAWN AVE	SE	1	0	1	1	0	0
MAPLE ST AND VINE ST	NW	1	0	1	1	0	0
KENYON ST AND MOUNT PLEASANT ST	NW	1	0	1	0	1	0
12TH ST AND WYLIE ST	NE	1	0	0	1	0	0
FAIRLAWN AVE AND PENNSYLVANIA AVE	SE	1	0	1	1	0	0
HOLBROOK ST AND MOUNT OLIVET RD	NE	1	0	0	1	0	0
49TH ST AND NANNIE HELEN BURROUGHS AVE	NE	1	0	1	2	0	0
CAROLINA PL AND MACOMB ST	NW	1	0	1	1	0	0
WISCONSIN AVE AND NEWARK ST	NW	1	0	1	1	0	0
11TH ST AND NEW YORK AVE	NW	1	0	1	0	1	0
CONNECTICUT AVE AND NORTHAMPTON ST	NW	1	0	0	1	0	1
BLAIR RD AND SLIGO MILL RD	NW	1	0	2	1	0	0
7TH ST AND QUINTANA PL	NW	1	0	0	1	0	0
HALF ST AND K ST	SE	1	0	0	1	0	0
MINNESOTA AVE AND S ST	SE	1	0	1	0	1	0
8TH ST AND NORTH CAROLINA AVE	SE	1	0	1	1	0	0
POTOMAC AVE AND W ST	NW	1	0	1	0	1	0
12TH ST AND D ST	SW	1	0	1	1	0	0
1ST ST AND FLORIDA AVE	NW	1	0	1	0	1	0
KIRBY ST AND N ST	NW	1	0	2	1	0	0
6TH ST AND MARYLAND AVE	NE	1	0	1	3	1	0
8TH ST AND L ST	NE	1	0	1	0	1	0
POMEROY RD AND STANTON RD	SE	1	0	1	1	0	0
18TH ST AND KALORAMA RD	NW	1	0	1	1	0	0
13TH ST AND CORCORAN ST	NW	1	0	1	1	0	1
14TH ST AND K ST	SE	1	0	1	1	0	0
8TH ST AND K ST	NE	1	0	1	0	1	0
33RD ST AND BANGOR ST	SE	1	0	1	1	0	0
EUCLID ST AND ONTARIO RD	NW	1	0	0	0	1	0
16TH ST AND ROXANNA RD	NW	1	0	1	0	1	0
19TH ST AND FLORIDA AVE	NW	1	0	1	0	0	1
45TH ST AND GARRISON ST	NW	1	0	1	1	0	0
GEORGIA AVE AND ASPEN ST	NW	1	0	1	1	0	0
GEORGIA AVE AND HARVARD ST	NW	1	0	1	0	1	0
7TH ST AND JEFFERSON ST	NW	1	0	1	1	0	0
ILLINOIS AVE AND JEFFERSON ST	NW	1	0	1	1	0	0
NEW JERSEY AVE AND K ST	NW	1	0	1	0	1	0
GEORGIA AVE AND KALMIA RD	NW	1	0	1	1	0	0
13TH ST AND LOGAN CIR	NW	1	0	1	0	1	0
CENTER ST AND OGDEN ST	NW	1	0	2	0	2	0
21ST ST AND FLORIDA AVE	NW	1	0	1	2	0	0
4TH ST AND BRYANT ST	NW	1	0	0	1	0	0
4TH ST AND N ST	NW	1	0	0	0	0	1
8TH ST AND F ST	NW	1	0	1	1	0	0
9TH ST AND F ST	NW	1	0	1	0	1	0
16TH ST AND MONROE ST	NW	1	0	1	1	0	0
WISCONSIN AVE AND EDMUNDS ST	NW	1	0	1	0	1	0
GEORGIA AVE AND PINEY BRANCH RD	NW	1	0	1	0	1	0
F ST AND NORTH CAPITOL ST	BN	1	0	1	1	0	0
GEORGIA AVE AND TUCKERMAN ST	NW	1	0	1	0	0	1

15TH PL AND GAINESVILLE ST	SE	1	0	1	1	0	0
MISSISSIPPI AVE AND WHEELER RD	SE	1	0	3	3	0	0
52ND ST AND AYERS PL	SE	1	0	1	0	1	0
36TH ST AND MASSACHUSETTS AVE	NW	1	0	0	0	1	0
CAPITOL AVE AND CENTRAL PL	NE	1	0	0	0	1	0
KLINGLE RD AND PARK RD	NW	1	0	0	0	1	0
16TH ST AND POTOMAC AVE	SE	1	0	1	1	0	0
29TH ST AND OLIVE ST	NW	1	0	0	1	0	0
INDEPENDENCE AVE AND MARYLAND AVE	SW	1	0	1	0	1	0
MARTIN LUTHER KING AVE AND V ST	SE	1	0	1	1	0	0
SHERIDAN RD AND STANTON RD	SE	1	0	1	1	0	0
3RD ST AND CONSTITUTION AVE	NW	1	0	0	0	1	0
8TH ST AND GALLATIN ST	NW	1	0	0	0	2	0
DOUGLAS RD AND STANTON RD	SE	1	0	1	1	0	0
CONNECTICUT AVE AND TILDEN ST	NW	1	0	1	1	0	0
17TH PL AND CONSTITUTION AVE	NE	1	0	2	0	2	0
1ST ST AND S ST	NW	1	0	0	0	1	0
NEW HAMPSHIRE AVE AND RANDOLPH ST	NW	1	0	1	1	0	0
2ND ST AND OAKWOOD ST	SE	1	0	1	0	0	1
4TH ST AND V ST	NE	1	0	0	1	0	0
13TH ST AND RANDOLPH ST	NW	1	0	2	2	0	0
18TH ST AND EVARTS ST	NE	1	0	1	1	0	0
58TH AVE AND EASTERN AVE	NE	1	0	1	0	0	1
11TH ST AND M ST	SE	1	0	0	1	0	0
CONNECTICUT AVE AND DE SALES ST	NW	1	0	1	1	0	0
HIATT PL AND IRVING ST	NW	1	0	1	1	0	0
14TH ST AND ADAMS ST	NE	1	0	1	0	1	0
29TH ST AND O ST	SE	1	0	1	1	0	0
SOUTH DAKOTA AVE AND NEWTON ST	NE	1	0	0	0	1	0
23RD ST AND Q ST	NW	1	0	1	1	0	1
CENTER ST AND OGDEN ST	NW	1	0	0	0	1	0
KENILWORTH AVE AND ORD ST	NE	1	0	1	0	1	0
6TH ST AND ATLANTIC ST	SE	1	0	1	1	0	0
15TH ST AND ALABAMA AVE	SE	1	0	1	1	0	0
22ND ST AND OTIS ST	NE	1	0	1	0	1	0
DEANE AVE AND DIVISION AVE	NE	1	0	2	0	3	0
12TH ST AND C ST	NE	1	0	1	1	0	0
4TH ST AND N ST	SW	1	0	1	1	0	0
1ST ST AND SEATON PL	NW	1	0	1	1	0	0
3RD ST AND PENNSYLVANIA AVE	SE	1	0	2	2	0	0
4TH ST AND MORSE ST	NE	1	0	0	1	0	0
CONSTITUTION AVE AND PENNSYLVANIA AVE	NW	1	0	1	0	1	0
BELLEVUE ST AND WHEELER RD	SE	1	0	1	0	1	0
RHODE ISLAND AVE AND DOUGLAS ST	NE	1	0	1	1	0	0
6TH ST AND EDGEWOOD ST	NE	1	0	1	1	0	0
SHERMAN AVE AND KENYON ST	NW	1	0	1	1	0	0
27TH ST AND PARK PL	SE	1	0	1	1	0	0
4TH ST AND PENNSYLVANIA AVE	SE	1	0	1	0	1	0
20TH ST AND D ST	NE	1	0	1	0	1	0
16TH ST AND GALEN ST	SE	1	0	1	1	0	0
ARIZONA AVE AND LOUGHBORO RD	NW	1	0	1	0	1	0
8TH ST AND L ST	SE	1	0	1	1	0	0
KENTUCKY AVE AND SOUTH CAROLINA AVE	SE	1	0	2	2	0	0
36TH ST AND R ST	NW	1	0	1	1	0	0
12TH ST AND RHODE ISLAND AVE	NE	1	0	1	1	0	0
13TH ST AND QUACKENBOS ST	NW	1	0	1	1	0	0
NEW HAMPSHIRE AVE AND WASHINGTON CIR	NW	1	0	0	1	0	0
BUCHANAN ST AND NORTH CAPITOL ST	BN	1	0	1	0	1	0
GEORGIA AVE AND JUNIPER ST	NW	1	0	1	1	0	0
14TH ST AND PENNSYLVANIA AVE	NW	1	0	1	1	0	0
MINNESOTA AVE AND N ST	SE	1	0	1	1	0	0
MACARTHUR BLVD AND W ST	NW	1	0	1	1	0	1
NAYLOR RD AND Q ST	SE	1	0	1	0	1	0
48TH ST AND BRANDYWINE ST	NW	1	0	1	1	0	0
50TH ST AND NANNIE HELEN BURROUGHS AVE	NE	1	0	0	2	0	0
7TH ST AND QUINCY ST	NW	1	0	0	0	1	0
13TH ST AND KENNEDY ST	NW	1	0	1	0	1	0
17TH ST AND E ST	NW	1	0	1	0	1	0
4TH ST AND M ST	NE	1	0	0	0	1	0

MORSE ST AND ORREN ST	NE	1	0	1	0	1	0
JOLIET ST AND SOUTH CAPITOL TERR	SW	1	0	0	1	0	0
6TH ST AND INDEPENDENCE AVE	SE	1	0	1	1	0	0
SHERMAN AVE AND EUCLID ST	NW	1	0	1	0	1	0
36TH ST AND RENO RD	NW	1	0	1	0	0	1
SAVANNAH ST AND STANTON RD	SE	1	0	1	1	0	0
22ND ST AND Q ST	NW	1	0	1	0	1	0
18TH ST AND MARYLAND AVE	NE	1	0	1	1	0	0
NEW HAMPSHIRE AVE AND EMERSON ST	NW	1	0	2	1	0	0
8TH ST AND F ST	NE	1	0	0	0	1	0
NEW HAMPSHIRE AVE AND ROCK CREEK CHURCH RD	NW	1	0	1	1	0	0
5TH ST AND MELLON ST	SE	1	0	1	1	0	0
FAIRVIEW AVE AND NEW YORK AVE	NE	1	1	0	1	0	0
18TH ST AND H ST	NE	1	0	1	0	1	0
18TH ST AND EAST CAPITOL ST	BN	1	0	0	1	0	0
BROWN ST AND MERIDIAN PL	NW	1	0	1	1	0	1
46TH ST AND G ST	SE	1	0	0	1	0	0
3RD ST AND MISSOURI AVE	NW	1	0	1	1	0	0
33RD ST AND V ST	NE	1	0	1	1	0	0
WISCONSIN AVE AND P ST	NW	1	0	0	2	0	0
40TH ST AND S ST	SE	1	0	0	0	1	0
15TH ST AND RHODE ISLAND AVE	NE	1	0	1	1	0	0
BIRNEY PL AND EATON RD	SE	1	0	2	1	0	0
5TH ST AND G ST	NW	1	0	1	0	1	0
5TH ST AND H ST	NW	1	1	0	1	0	0
18TH ST AND K ST	NW	1	0	1	1	0	0
19TH ST AND K ST	NW	1	0	1	1	0	0
5TH ST AND CRITTENDEN ST	NW	1	0	1	0	1	0
5TH ST AND C ST	NE	1	0	1	0	1	0
22ND ST AND R ST	SE	1	0	1	1	0	0
RHODE ISLAND AVE AND SUMMIT PL	NE	1	0	1	0	1	0
LOUISIANA AVE AND D ST	NW	1	0	1	1	0	0
BILTMORE ST AND CALVERT ST	NW	1	0	1	0	1	0
NEW MEXICO AVE AND MACOMB ST	NW	1	0	1	0	1	0
MINNESOTA AVE AND LENFANT SQ	SE	1	0	1	1	0	0
HALF ST AND Q ST	SW	1	0	1	0	1	0
22ND ST AND SOUTHERN AVE	SE	1	0	1	1	0	0
WESTERN AVE AND BRANDYWINE ST	NW	1	0	1	1	0	0
6TH ST AND FRANKLIN ST	NE	1	0	1	0	1	0
31ST ST AND PENNSYLVANIA AVE	SE	1	0	1	1	0	0
CENTRAL AVE AND BENNING RD	NE	1	0	1	1	0	0
F ST AND PICKFORD PL	NE	1	0	1	0	1	0
HOWARD RD AND POMEROY RD	SE	1	0	1	1	0	0
1ST ST AND O ST	SW	1	0	1	1	0	0
23RD PL AND BENNING RD	NE	1	1	0	1	0	0
WISCONSIN AVE AND N ST	NW	1	0	0	1	0	0
JOHNSON AVE AND R ST	NW	1	0	1	0	1	0
13TH ST AND FORT STEVENS DR	NW	1	0	1	1	0	0
5TH ST AND RIDGE ST	NW	1	0	0	0	0	1
5TH ST AND N ST	NW	1	0	1	0	1	0
33RD ST AND PINEHURST CIR	NW	1	0	1	1	0	0
4TH ST AND F ST	NE	1	0	0	1	0	0
42ND ST AND RIVER RD	NW	1	0	1	0	1	0
BUENA VISTA TERR AND SHIPLEY TERR	SE	1	0	2	1	0	0
COLUMBIA RD AND MOZART PL	NW	1	0	0	1	0	0
51ST ST AND SOUTHERN AVE	SE	1	0	1	0	1	0
2ND ST AND KENNEDY ST	NW	1	0	1	1	0	0
16TH ST AND WALTER REED ENTRANCE	NW	1	0	0	0	1	0
16TH ST AND JUNIPER ST	NW	1	0	1	0	1	0
28TH ST AND BLADENSBURG RD	NE	1	0	1	1	0	0
33RD ST AND ALABAMA AVE	SE	1	0	1	0	1	0
O ST AND POTOMAC ST	NW	1	0	0	0	1	0
49TH ST AND JAY ST	NE	1	0	1	1	0	0
57TH ST AND CLAY PL	NE	1	0	1	1	0	0
4TH ST AND L ST	NW	1	0	1	1	0	0
12TH ST AND UPSHUR ST	NE	1	0	0	0	1	0
61ST ST AND DIX ST	NE	1	0	1	1	0	0
FLORIDA AVE AND N ST	NE	1	0	0	0	1	0
34TH ST AND PROSPECT ST	NW	1	0	1	1	0	0



1ST ST AND N ST	NW	1	0	1	1	0	0
16TH ST AND JONQUIL ST	NW	1	0	2	2	0	0
21ST ST AND E ST	NW	1	0	1	1	0	0
18TH ST AND TAYLOR ST	NE	1	0	0	0	1	0
PENNSYLVANIA AVE AND I ST	NW	1	0	1	1	0	0
7TH ST AND TAYLOR ST	NW	1	0	1	0	1	0
6TH ST AND T ST	NW	1	0	1	1	0	0
CHANNING ST AND DOUGLAS ST	NE	1	0	0	1	0	0
LAMONT ST AND MOUNT PLEASANT ST	NW	1	0	0	0	1	0
MINNESOTA AVE AND ANACOSTIA RD	SE	1	0	2	1	0	0
16TH ST AND BANGOR ST	SE	1	0	1	1	0	0
33RD ST AND K ST	NW	1	0	0	1	0	0
14TH ST AND PERRY PL	NW	1	0	1	0	1	0
3RD ST AND G ST	SW	1	0	1	1	0	0
PINEY BRANCH RD AND TUCKERMAN ST	NW	1	0	1	0	1	0
49TH PL AND FITCH PL	NE	1	0	1	1	0	0
23RD ST AND WASHINGTON CIR	NW	1	0	1	1	0	0
MINNESOTA AVE AND R ST	SE	1	0	1	1	0	0
24TH ST AND LAWRENCE ST	NE	1	0	0	1	0	0
22ND ST AND QUEENS CHAPEL RD	NE	1	0	2	2	0	0
12TH ST AND GIRARD ST	NE	1	0	1	1	0	0
ISAAC HULL AVE AND M ST	SE	1	0	1	1	0	0
12TH ST AND K ST	SE	1	0	3	2	0	0
49TH ST AND EAST CAPITOL ST	BN	1	0	1	1	0	0
9TH ST AND MICHIGAN AVE	NE	1	0	0	1	0	0
WISCONSIN AVE AND FULTON ST	NW	1	0	0	0	1	0
5TH ST AND L ST	SE	1	0	1	1	0	0
CRITTENDEN ST AND SHERMAN CIR	NW	1	0	0	0	1	0
GEORGIA AVE AND KEEFER PL	NW	1	0	3	1	0	0
8TH ST AND JEFFERSON ST	NE	1	0	1	1	0	0
39TH ST AND MACOMB ST	NW	1	0	0	0	0	1
KANSAS AVE AND MISSOURI AVE	NW	1	0	1	1	0	0
NEW HAMPSHIRE AVE AND I ST	NW	1	0	0	0	0	1
CONNECTICUT AVE AND HAWTHORNE ST	NW	1	0	1	1	0	0
WISCONSIN AVE AND JENIFER ST	NW	1	0	1	1	0	0
14TH ST AND WHITTIER ST	NW	1	0	1	1	0	0
24TH ST AND MASSACHUSETTS AVE	NW	1	0	1	0	0	1
11TH ST AND EAST CAPITOL ST	BN	1	0	1	1	0	0
19TH ST AND MARYLAND AVE	NE	1	0	1	1	0	0
18TH ST AND GALES PL	NE	1	0	1	1	0	0
FLORIDA AVE AND NEW YORK AVE	NE	1	0	0	0	1	0
20TH ST AND MASSACHUSETTS AVE	NW	1	0	1	0	0	1
13TH ST AND IRVING ST	NW	1	0	1	0	1	0
BANNEKER DR AND BLADENSBURG RD	NE	1	0	1	1	0	0
18TH ST AND MISSISSIPPI AVE	SE	1	0	1	1	0	0
23RD ST AND CALIFORNIA ST	NW	1	0	1	1	0	0
22ND ST AND S ST	NW	1	0	1	0	1	0
3RD ST AND LIVINGSTON RD	SE	1	0	1	1	0	0
14TH ST AND DUNCAN ST	NE	1	0	1	1	0	0
25TH ST AND H ST	NW	1	0	1	1	0	0
NEW JERSEY AVE AND D ST	SE	1	0	1	1	0	0
NEW JERSEY AVE AND Q ST	NW	1	0	1	0	1	0
49TH ST AND W ST	NW	1	0	1	0	1	0
SHERMAN AVE AND GRESHAM PL	NW	1	0	1	0	1	0
18TH ST AND P ST	NW	1	0	1	0	1	0
7TH ST AND L ST	NW	1	0	0	0	1	0
18TH ST AND E ST	NW	1	1	0	1	0	0
6TH ST AND D ST	SW	1	0	1	1	0	0
MASSACHUSETTS AVE AND S ST	NW	1	0	1	0	1	0
NEW YORK AVE AND FENWICK ST	NE	1	0	1	1	0	0
GEORGIA AVE AND QUEBEC PL	NW	1	0	1	1	0	0
RENO RD AND ROWLAND PL	NW	1	0	2	2	0	0
14TH ST AND CLIFTON ST	NW	1	0	0	1	0	0
6TH ST AND PENNSYLVANIA AVE	SE	1	0	1	0	0	1
3RD ST AND R ST	NW	1	0	1	0	1	0
1ST ST AND HAMILTON ST	NW	1	0	0	1	0	0
10TH ST AND P ST	NW	1	0	1	0	1	0
FLORIDA AVE AND STAPLES ST	NE	1	0	0	0	1	0
4TH ST AND KENNEDY ST	NW	1	0	0	0	1	0

4TH ST AND CHESAPEAKE ST	SE	1	0	1	1	0	0
15TH ST AND SIXTEENTH ST	NW	1	0	1	1	0	0
32ND ST AND ALABAMA AVE	SE	1	0	1	1	0	0
GEORGIA AVE AND KENYON ST	NW	1	0	1	1	0	0
39TH ST AND CALVERT ST	NW	1	0	0	3	0	0
5TH ST AND NEW YORK AVE	NW	1	0	1	1	0	0
10TH ST AND F ST	NW	1	0	0	0	2	0
CONNECTICUT AVE AND H ST	NW	1	0	1	1	0	0
18TH ST AND RHODE ISLAND AVE	NE	1	0	1	1	0	0
2ND ST AND SEATON PL	NE	1	0	0	0	1	0
1ST ST AND FORT DR	NE	1	0	0	0	0	1
6TH ST AND ALABAMA AVE	SE	1	0	0	0	1	0
PINEY BRANCH RD AND VAN BUREN ST	NW	1	0	0	0	1	0
49TH ST AND A ST	SE	1	0	0	1	0	0
4TH ST AND W ST	NE	1	0	1	1	0	1
ARIZONA AVE AND MACARTHUR BLVD	NW	1	0	1	0	1	0
13TH ST AND M ST	NW	1	0	1	1	0	1
16TH ST AND KENNEDY ST	NW	1	0	1	0	0	1
27TH ST AND NAYLOR RD	SE	1	0	1	1	0	0
1ST ST AND E ST	NW	1	0	1	0	1	0
15TH ST AND U ST	SE	1	0	0	1	0	0
10TH ST AND RHODE ISLAND AVE	NW	1	0	1	1	0	1
5TH ST AND ALABAMA AVE	SE	1	0	0	1	0	0
22ND ST AND PROUT ST	SE	1	0	0	0	0	1
46TH PL AND H ST	SE	1	0	0	0	1	0
17TH ST AND GIRARD ST	NE	1	0	1	1	0	0
SHERMAN AVE AND GIRARD ST	NW	1	0	1	1	0	0
OGLETHORPE ST AND SLIGO MILL RD	NE	1	0	1	1	0	0
4TH ST AND EDGEWOOD ST	NE	1	0	1	0	1	0
19TH ST AND Q ST	SE	1	1	0	1	0	0
7TH ST AND G ST	NW	1	0	0	1	0	0
NICHOLSON ST AND RIGGS RD	NE	1	0	0	2	0	0
6TH ST AND NICHOLSON ST	NE	1	0	1	0	0	1
WISCONSIN AVE AND FESSENDEN ST	NW	1	0	1	1	0	0
ARGONNE PL AND HARVARD ST	NW	1	0	1	0	0	1
17TH ST AND M ST	NE	1	0	1	1	0	0
KINGMAN PL AND P ST	NW	1	0	1	0	1	0
6TH ST AND N ST	NW	1	0	1	0	1	0
23RD PL AND OKLAHOMA AVE	NE	1	0	1	1	0	0
LENFANT SQ AND MINNESOTA AVE	SE	1	0	1	1	0	0
17TH ST AND GOOD HOPE RD	SE	1	0	0	1	0	0
CALVERT ST AND WOODLEY PL	NW	1	0	0	0	1	0
18TH ST AND NEWTON ST	NE	1	0	0	1	0	0
17TH ST AND BRYANT ST	NE	1	0	1	1	0	0
13TH ST AND GALLATIN ST	NW	1	0	1	0	1	0
11TH ST AND L ST	NW	1	0	1	1	0	0
24TH ST AND SOUTH DAKOTA AVE	NE	1	0	1	0	0	1
40TH PL AND CALVERT ST	NW	1	0	1	1	0	0
30TH ST AND OLIVE ST	NW	1	0	1	0	1	0
2ND ST AND URELL PL	NE	1	0	0	0	0	1
15TH ST AND T ST	NW	1	0	1	2	0	0
30TH ST AND EASTERN AVE	NE	1	0	1	1	0	0
9TH ST AND MASSACHUSETTS AVE	NW	1	0	2	2	0	0
37TH ST AND PROSPECT ST	NW	1	0	1	0	1	0
5TH ST AND TRENTON ST	SE	1	0	0	1	0	0
EDMUNDS PL AND MACARTHUR BLVD	NW	1	0	1	1	0	0
18TH ST AND R ST	NW	1	0	1	0	1	0
6TH ST AND COLLEGE ST	NW	1	0	1	1	0	0
18TH PL AND ADAMS ST	NE	1	0	1	1	0	0
NEW JERSEY AVE AND NEW YORK AVE	NW	1	0	1	1	0	0
CONNECTICUT AVE AND MORRISON ST	NW	1	2	6	8	0	0
3RD ST AND E ST	SW	1	0	0	1	0	0
MORRIS RD AND WEST ST	SE	1	0	1	1	0	0
49TH ST AND CLAY ST	NE	1	0	0	1	0	0
8TH ST AND A ST	NE	1	0	0	0	0	1
12TH ST AND F ST	NE	1	0	1	0	1	0
44TH ST AND NEW MEXICO AVE	NW	1	0	0	0	1	0
13TH ST AND ALLISON ST	NW	1	0	1	1	0	0
MINNESOTA AVE AND RANDLE CIR	SE	1	0	1	1	0	0

9TH ST AND CAPITOL SQ PL	SW	1	0	1	1	0	0
GEORGIA AVE AND CRITTENDEN ST	NW	1	0	0	1	0	0
14TH ST AND EUCLID ST	NW	1	0	1	0	1	0
13TH ST AND N ST	NW	1	0	0	0	2	0
POTOMAC AVE AND NEWARK ST	NW	1	0	1	1	0	0
24TH ST AND S ST	NW	1	0	1	0	0	1
15TH ST AND MASSACHUSETTS AVE	NW	1	0	1	0	1	0
CONNECTICUT AVE AND WOODLEY RD	NW	1	0	0	1	0	0
37TH ST AND CALVERT ST	NW	1	0	1	0	0	1
2ND ST AND FARRAGUT ST	NW	1	0	1	0	1	0
14TH ST AND MONROE ST	NW	1	0	0	1	0	0
GLENBROOK RD AND MILLWOOD LN	NW	1	0	1	1	0	0
47TH AVE AND EASTERN AVE	NE	1	1	0	1	0	0
EASTERN AVE AND OTIS ST	NE	1	0	2	0	1	0
SHERMAN AVE AND HARVARD ST	NW	1	0	0	0	1	0
11TH ST AND I ST	NE	1	0	1	0	1	0
SHERMAN AVE AND LAMONT ST	NW	1	0	0	0	1	0
20TH ST AND NEWTON ST	NE	1	0	0	2	0	0
NEW HAMPSHIRE AVE AND BLAIR RD	NE	1	0	0	1	0	0
6TH ST AND BRYANT ST	NW	1	0	1	1	0	0
MARTIN LUTHER KING AVE AND WACLARK PL	SE	1	0	1	1	0	0
61ST AVE AND EASTERN AVE	NE	1	0	1	1	0	0
10TH ST AND G ST	NE	1	0	1	0	1	0
11TH ST AND GIRARD ST	NW	1	0	1	0	0	1
11TH ST AND HARVARD ST	NW	1	0	1	0	1	0
3RD ST AND D ST	NE	1	0	1	1	0	0
10TH ST AND BUNKER HILL RD	NE	1	0	1	0	1	0
19TH ST AND C ST	SE	1	0	1	1	0	0
HUNTER PL AND MORRIS RD	SE	1	0	1	1	0	0
5TH ST AND RHODE ISLAND AVE	NW	1	0	0	0	1	0
14TH ST AND INDEPENDENCE AVE	SW	1	0	2	2	0	1
RHODE ISLAND AVE AND FRANKLIN ST	NE	1	0	1	1	0	1
13TH ST AND DECATUR ST	NW	1	0	0	0	1	0
3RD ST AND MORGAN ST	NW	1	1	0	0	1	0
3RD ST AND E ST	SE	1	0	0	1	0	0
50TH ST AND HAYES ST	NE	1	0	1	1	0	0
IRVING ST AND MOUNT PLEASANT ST	NW	1	0	1	1	0	0
8TH ST AND D ST	SE	1	0	1	1	0	0
13TH ST AND FLORIDA AVE	NE	1	0	1	1	0	0
WESTERN AVE AND ARCADIA PL	NW	1	0	1	0	1	0
1ST ST AND WEBSTER ST	NE	1	0	0	0	0	1
10TH ST AND T ST	NW	1	0	1	1	0	0
6TH ST AND RHODE ISLAND AVE	NW	1	0	1	0	1	0
5TH ST AND SEWARD SQ	SE	1	0	1	1	0	0
CHESTER ST AND W ST	SE	1	0	0	0	1	0
EASTERN AVE AND PORTER CT	NE	1	1	0	0	1	0
30TH ST AND SOUTH DAKOTA AVE	NE	1	0	1	0	1	0
2ND ST AND EAST CAPITOL ST	BN	1	0	1	0	0	1
5TH ST AND QUINCY ST	NW	1	0	1	1	0	0
ELLIOT PL AND MACARTHUR BLVD	NW	1	0	0	0	1	0
DANBURY ST AND S CAPITOL ST	BN	1	0	0	3	0	0
7TH ST AND F ST	NE	1	0	1	1	0	0
BILTMORE ST AND COLUMBIA RD	NW	1	1	0	1	0	0
STANTON RD AND TRENTON PL	SE	1	0	1	0	1	0
RHODE ISLAND AVE AND LOGAN CIR	NW	1	0	0	0	1	0
5TH ST AND PENN ST	NE	1	0	1	0	0	1
49TH PL AND NASH ST	NE	1	0	1	1	0	0
WESTERN AVE AND QUESADA ST	NW	1	0	1	0	1	0
12TH ST AND CONSTITUTION AVE	NW	1	0	1	0	1	0
SAVANNAH ST AND RIDGECREST CT	SE	1	0	0	1	0	0
GEORGIA AVE AND IOWA AVE	NW	1	0	1	1	0	0
14TH ST AND OTIS PL	NW	1	0	1	1	0	0
14TH ST AND PARKWOOD PL	NW	1	0	1	0	1	0
MICHIGAN AVE AND QUEENS CHAPEL TERR	NE	1	0	1	1	0	0
THOMAS CIR AND VERMONT AVE	NW	1	0	1	0	1	0

**Non-Motorist Fatalities by Year**

Year	PedFatality	BicFatality	ScooterFatality
2019	12	2	0
2020	11	1	0
2021	19	3	0
2022	17	3	0
2023	19	3	2

**Non-Motorist Crash Trends**

year	NumCrash_NonMotorist	NumFatality	NumInjury	NumDisabling	NumPed	NumBic	NumScooter
2019	1755	14	1459	148	1124	660	84
2020	1006	12	859	106	650	365	46
2021	1236	22	1019	131	772	422	134
2022	1244	20	1039	148	755	423	165
2023	1493	24	1283	139	960	495	176

Pedestrian Hospitalizations (narratives)			
Complaintnumber	Accident Date	Location	DETAILEDNARRATIVE
23000448	1/1/2023	1576 ALABAMA AVENUE SE	<p>BWC ACTIVATED.</p> <p>V-1 transported to Howard hospital.</p> <p>Cameras located at the corner of 3300 Stanton and Alabama Ave and Andrews credit union on Alabama Ave. This statement of facts is based on my best recollection without having the legal authorization to review any associated body worn camera footage to assist in writing this statement as accordance to the Comprehensive Policing and Justice Reform Second Emergency Amendment Act of 2020 passed by the DC Council.</p> <p>On the listed date and time, officers were flagged down at the listed location.</p> <p>On scene officers viewed V-1 who was bleeding from his face lying on the roadway. V-1 stated he was crossing the street when VEH-1 hit him did not stop and headed in an unknown direction.</p> <p>DCFEMS Engine 32 arrived on scene, to treat V-1 for the listed injuries.</p>
23000395	1/1/2023	11 MARKET SQUARE SW	<p>B1 stated to Mpd that he struck P2 with his bike causing her and him to fall down to the ground. B1 stated he had no injuries.</p> <p>P2 stated to Mpd that she was struck by B1 causing her to fall to the ground. P2 sustained minor injuries and was transported to the hospital.</p>
23161999	1/1/2023	714 RHODE ISLAND AVENUE NW	<p>BWC Activated</p> <p>Amb 6, Medic 3, and Amb 43 on scene</p> <p>The pedestrian was transported to Howard University by Amb 43</p> <p>The driver of Veh-1 was issued an NOI 294558353</p> <p>Photos were uploaded to Evidace.com On Sunday October 1, 2023, at approximately 1700 hours, Officers responded to the 700 Block of Rhode Island Ave NW for a car accident involving a pedestrian. On scene, the driver of Veh-1 stated that he was traveling westbound on the 700 block of Rhode Island Ave NW and did not see the pedestrian walking on the crosswalk because of the glare of the sun. The Pedestrian that was struck told Officers that she pressed the crosswalk button and was walking on the marked crosswalk when she was struck by Veh-1. The pedestrian stated that she did not see VEH-1 when she was walking on the crosswalk. The pedestrian had minor injuries and was transported to the hospital by Amb-43.</p>
23001031	1/2/2023	3500 13TH STREET NW	<p>No further information at this time. On 1/2/23 at or near 1957 hrs., Driver-1 was operating Vehicle-1 in the 1200 block of Monroe St NW. While traveling Westbound and entering the intersection with 13th St. N.W., Driver-1 turned left into the southbound lane of 13th St. N.W. Simultaneously, Pedestrian-1 was crossing 13th St. N.W. on foot in the crosswalk traveling Eastbound toward the 1200 block of Monroe St. N.W. Driver-1 collided with Pedestrian -1 as he was turning, knocking Pedestrian-1 to the ground. Driver-1 then pulled to the side of the road to wait for emergency response. DCFD responded to the scene for treatment and transported Pedestrian-1 to Howard Hospital for further evaluation. Pedestrian-1 sustained abrasions to her head, bruising to her face and left shoulder, and possible fractures to her ribs on the left side of her body. Driver-1 did not report any personal injuries or damage to the vehicle. Witness-1 was on scene during the incident and corroborated the sequence of events as described. Driver-1 was issued the following NOI's at the conclusion of this incident: Failure to Yield Right of Way To Pedestrian, Failure to Display Proof of Insurance, Owner Operating a Motor Vehicle without Insurance (See NOI numbers listed).</p>
23001069	1/2/2023	1005 NORTH CAPITOL STREET NE	<p>BWC ACTIVATED.</p> <p>C-1 stated that she was walking towards the intersection of North Capital and K St NE when she heard possible gunshots she ran. As she was running she tripped and fell face first on the concrete, as she was falling the driver of veh-1 struck her and fled the scene.</p>
23001514	1/3/2023	1671 GALES STREET NE	<p>No further information. BWC Activated</p> <p>MPD Officers responded to a call for service regarding a traffic accident involving a pedestrian.</p> <p>PED-1 stated he was traveling southbound on 16th St NE Washington, D.C. by way of scooter and crossed over the intersection of Gales St. NE while the pedestrian stop light was illuminated.</p> <p>VEH-1 stated she was at the stop light facing eastbound at the intersection of 16th St. NE and Gales St NE. Washington D.C. waiting for the light to turn green. Once it turned green, she waited about two seconds to accelerate.</p> <p>Both PED-1 and VEH-1 stated they couldn't see each other because the UPS truck that was parked at the corner.</p> <p>PED-1 and VEH-1 collided at the intersection.</p> <p>Engine 26 and Medic 10 responded to the scene.</p> <p>PED-1 was transported to Children's National Medical Center with possible injuries to his right ankle.</p>
23001445	1/3/2023	950 UPSHUR STREET NW	<p>BWC ACTIVATED</p> <p>W-1: Eric Williams, DOB 05/13/1969, 703-549-8363 (witnessed PED-1 dart out from the gas station parking lot into the street as traffic traveling south-westbound had the right of way and was moving)</p> <p>W-2: Gerald Chiu, DOB 03/04/1985, 240-595-7909 (witnessed PED-1 dart out from the gas station parking lot into the street as traffic traveling south-westbound had the right of way and was moving)</p> <p>Mother of PED-1: Leslie Boswell, DOB 02/26/1990, 301-793-0909, leslieboswell90@gmail.com; 1010 Spring Road NW #422 (responded to scene and accompanied PED-1 to Children's Hospital via DCFEMS Medic 24, and followed by 4082E Ofc. S. Sanchez)</p> <p>MacFarland Middle School principal: Mr. Lucas Cooke, 202-821-6566, lucas.cooke@k12.dc.gov (reported he did not witness the accident, but ran out to the block as soon as he heard the commotion; reported that PED-1 is a 7th grade student at MacFarland Middle School and although PED-1 is 12-years old, PED-1 is developmentally challenged but could not provide her diagnosis; Mr. Cooke reported that impulsivity is characteristic of PED-1's developmental disability)</p> <p>MacFarland Middle School administrator: Ms. Anitra Oluonye, DOB 03/14/1977, 202-794-3540 (notified PED-1's mother)</p> <p>The undersigned spoke with Aneas (manager at Cube Smart, 1200 Upshur Street NW, 202-571-1555) who reported that he reviewed the CCTV cameras that face the 4100 block of Kansas Avenue NW. Aneas reported that the collision occurred between the two camera frames, and therefore was not captured on video.</p> <p>PED-1 transported to Children's National Hospital by DCFEMS Medic 24 and was treated by Emergency Department Dr. Theodore Trigylidas. PED-1 sustained a broken ankle and was admitted to the hospital after surgery, and PED-1's mother was present at the ED.</p> <p>Based on MPD investigation, PED-1 was found to be at fault for both "T576: Crossing between intersection" and "T528: Walking suddenly into path of vehicle," and because PED-1 is a child, PED-1's moth</p>

23002607	1/5/2023	1338 BARNABY TERRACE SE	<p>Truck# 25 and DCFEMS #32 on scene.</p> <p>Transported to Howard Hospital</p> <p>MPD CCTV footage at the intersection.</p> <p>NOI issued for Distracted Driving (292370934)BWC ACTIVATED.</p> <p>The driver of VEH-1 was traveling westbound on Bellevue St SE and stop at the intersection of Bellevue St &amp; Wheeler RD. The driver of VEH-1 stated that she yield to traffic as she was preparing to turn right. The driver of VEH-1 stated that she proceeded to turn right at this point VEH-1 collided with P-1 striking P-1 on the left thigh. P-1 stated that she thought the driver saw her as she begun to walk across the crosswalk. P-1 was transported to an area hospital.</p>
23004774	1/9/2023	29101/2 MARTIN LUTHER KING JR AVENUE	<p>BWC ACTIVATED</p> <p>Pictures uploaded to evidence.com C-1 states he was walking through the crosswalk and vehicle one struck him.</p> <p>Driver of vehicle one states he was driving when C-1 jumped in front of his vehicle and landed on the ground.</p> <p>C-1 sustained injuries' to both wrist, his knees and head.</p> <p>C-1 was transported to Howard Hospital for a medical evaluation.</p> <p>Driver of vehicle one was given an NOI for fail to yield to pedestrian in crosswalk.</p>
23005086	1/9/2023	3111 KNOX STREET SE	<p>BWC ACTIVATED;</p> <p>On the listed date and time MPD received a call for an accident involving a pedestrian. Upon arrival Officers met with R-1 who reported that she had been walking across the street when she was struck by and oncoming vehicle making a left from Alabama Ave on to Jasper street SE. R-1 complained of pain to the right side of her body and was transported to the hospital. MPD interviewed the driver of VEH-1 who stated that he had the green light to turn left onto Jasper Street. Sub-1 stated that R-1 was in his blind spot and he did not see her before striking her.</p> <p>MEDIC33 Arrived on scene.</p>
23004408	1/9/2023	H STREET NEWASHINGTON,	<p>BWC Activated</p> <p>nothing further On January 9, 2023 at 0641 hours Officer Washington responded to a call for a pedestrian strike in the area of the unit-100 block of H St NE or more commonly known as the Hopscotch Bridge. Driver of VEH-1 stated to Officer Washington that she was traveling in the righthand lane of traffic going eastbound on the hopscotch bridge facing a solid green light when a pedestrian suddenly came into the crosswalk and she was unable to stop before colliding with them. W-1 stated that he was crossing the street heading southbound from the streetcar platform towards Union Station when he observed a vehicle strike the individual within the crosswalk who was crossing the street in front of him. The pedestrian was transported to George Washington Hospital with non-life threatening injuries by DC Fire Medic 3. The undersigned's investigation revealed that driver of VEH-1 failed to yield to a pedestrian at a non-signalized sight. NOI for Fail to Yield to a Pedestrian at Non-Signalized Site issued to the driver of VEH-1.</p>
23006151	1/12/2023		<p>On the listed date and time, the Driver of Vehicle #1 was traveling southbound in the 1600 block of Rhode Island Avenue NW Washington, DC when the listed Pedestrian was crossing the street (not in a crosswalk) in the 1600 block of Rhode Island Ave NW when the Driver of Vehicle #1 struck him. The Pedestrian was complaining of back pain and was transported to Howard Hospital for medical treatment. The Pedestrian was issued a Notice of Infraction for the accident.</p>
23006713	1/13/2023	2400 ALABAMA AVENUE SE	<p>The driver of VEH-1 also responded to the station and information was taken at that moment. The pedestrian reported to MPD that she was at the corner and about to cross the street in a marked area when the driver of VEH-1 struck her. The pedestrian walked to the 7th District station and reported the accident. The pedestrian complained of pain to her left leg and her head. The pedestrian was conscious and was able to speak to the medics from Ambulance #32. The driver of VEH-1 was issued a NOI - #292369711 for Failure to Yield to a Pedestrian in a crosswalk.</p>
23007364	1/14/2023	2 PINEHURST CIRCLE NW	<p>N/A On the listed date and time the driver of Veh-1 reports, he was traveling South bound in the 6400 block of Western Ave NW attempting to make a left turn onto Pinehurst Circle NW when he struck the pedestrian in the crosswalk. The pedestrian reports, she was walking in the 6400 block of Western Ave NW crossing the street and in the crosswalk when she was struck by the driver of Veh-1. My investigation revealed that the driver of Veh-1 failed to yield the right of way to the pedestrian.</p>
23008110	1/15/2023	6204 GEORGIA AVENUE NW	<p>SUB2 complained of back pain and had visible abrasions on the face.</p> <p>SUB2 was apparently intoxicated and was not able to articulate to officers how the accident happened.</p> <p>NOI 275520980 issued to SUB2 for walking suddenly into the path of a vehicle w/ collision. "This statement of facts is based on my best recollection without having the legal authorization to review any associated body-worn camera footage to assist in writing this statement."</p> <p>BWC ACTIVATED.</p> <p>On the listed date and time driver of VEH1 stated he was traveling northbound on Georgia Ave NW when he struck SUB2 causing the listed damages. Driver of VEH1 stated SUB2 was standing in the middle of the intersection not abiding by the traffic control signal before the collision occurred.</p> <p>SUB2 was transported by A22 to Medstar for medical treatment.</p> <p>A22 and E22 on scene.</p> <p>Photos uploaded to evidence.com</p>
23008182	1/16/2023	534 8TH STREET SE	<p>Witness has video of the vehicle fleeing the scene.</p> <p>Marine Barracks has cameras that possibly captured the collision. On January 16, 2022 at approximately 0250 hours, the undersigned officer responded to the intersection of 8th and G St. SE for an accident hit and run. Once on scene the undersigned met with the driver of Veh-2 who advised that he was traveling eastbound within the intersection of 8th and G St. when he was struck by Veh-1. The driver of Veh-2 advised that he had the right of way due to his light being green and stated that the driver of Veh-1 had the red light at the time of the collision. The driver of Veh-2 advised that Veh-1 collided with his vehicle from the rear causing his vehicle to fishtail and subsequently land on the curb causing more damage. The driver of Veh-1 left the scene and fled the location without identifying himself to Veh-2.</p> <p>Both passengers of Veh-2 were interviewed and advised they sustained minor injuries resulting from the crash. Both passengers stories were consistent with that of the driver.</p> <p>Veh-2 was towed away from the scene and the driver of Veh-2 was taken to the hospital to treat injuries sustained from the crash.</p> <p>Veh-2 was towed to 2307 Bladensburg Rd. NE, Washington D.C. 20018.</p>

23009022	1/17/2023	3111 NAYLOR ROAD SE	<p>Pedestrian-1 mom's contact#202-299-8752BWC ACTIVATED:</p> <p>This statement of facts is based on my best recollection without having the legal authorization to review any associated body worn camera footage to assist in writing this statement as accordance to the Comprehensive Policing Justice Reform Second Emergency Amendment Act of 2020 passed by DC Council.</p> <p>On the listed date and time MPD Officer responded to 1310 United Medical Center in reference to a "accident pedestrian."</p> <p>Pedestrian-1 reported that the offense occurred at the intersection of Naylor Road and Southern Avenue SE. Pedestrian-1 reported that he was walking across Southern Avenue, when a white in color sedan(Vehicle-1) traveling south bound made contact with Pedestrian-1 left side body. Pedestrian-1 then fell to the ground after being struck by Vehicle-1. Pedestrian-1 was taken to UMC Hospital by his mom, pedestrian-1 sustained bruises to the left side of his face and minor aches to left side of body.</p>
23009754	1/18/2023	77 H STREET NW	<p>Engine 3, Medic 3 arrived on scene and transported SUB-1 to Howard University.</p> <p>On scene</p> <p>CRU 1060 - Sgt. Rathbun</p> <p>SUB-1 was not admitted after being examined by Dr. Mostata (trauma doctor) at Howard University.</p> <p>Teletype wasn't notified</p> <p>Lt. Mulrooney / Lt. Suber</p> <p>CP101 canvassed</p> <p>1011M followed Medic 3 to ambulance to Howard University</p> <p>camera was located at 55 H St NW</p> <p>Vehicle Lookout - Silver Sedan with shattered glass DC Tag FR***</p> <p>offense report attachedOn the listed date, time, and location, officers responded to a call for service involving a pedestrian struck. Upon arrival, officers located SUB-1 in the middle of the roadway conscious and breathing. Witness advised officers that SUB-1 was crossing the roadway when struck by an silver sedan traveling Eastbound on H St NW. DC Fire &amp; EMS arrived on scene.SUB-1 was transported to the listed hospital for further evaluation. Officers canvassed but were met with negative results.</p>
23010212	1/19/2023	132 L STREET NW	<p>BWC on.</p> <p>Officer Henderson arrived on scene of a bicyclist struck traffic crash with injuries located in the 100 block of K Street in NW Washington DC.</p> <p>W-1 states to the undersigned that while standing in the bus enclosure located on the north side of 100 K Street NW (across from the crash location) he observed Veh-2 travel E/B on K Street and turn into 901 New Jersey Ave NW. W-1 explains that as Veh-2 turned right he heard a noise similar to a vehicle striking a curb; W-1 states that as he continued to look at Veh-2 he noticed Veh-2 had actually run over a bicyclist as it made the turn. W-1 explains that after the collision with the bicycle, Veh-2 continued into the parking lot and through the "horse shoe" where it appeared Veh-2 was going to exit the lot. W-1 states that he crossed K Street and stopped the driver of Veh-2 and stated "you just ran over that man on the bike", W-1 then ran to the bike rider and rendered first aid. W-1 then observed D-2 exit the parking lot making a left turn onto K Street driving counter-flow westward in the eastbound travel lane. After which, D-2 completed a U-turn and then reentered the same parking lot, completed an other pass around the "horse shoe" an stopped prior to the exit.</p> <p>Driver 1 (the bicyclist) states to the undersigned that he was riding his bicycle E/B in the 100 block of K Street NW in the marked bicycle lane. D-1 states that while riding his bicycle Veh-2 turned ahead of him and into the driveway of 901 New Jersey Ave NW. D-1 observing an immanent impact with Veh-2 put his bike down on the right side. After making contact with the wet ground D-1 states he continued to slide in a easterly direction on his right side. Veh-2 continued its turn where the right front and right rear tires ran over Veh-1 and operator 1 incurring the damages and injuries.</p>
23011876	1/23/2023	1350 NEW YORK AVENUE NW	<p>On January 23, 2023, MPD officers responded to the intersection of 14th Street NW and New York Ave NW in reference to a traffic crash. The driver of VEH-1 stated that as he was driving south bound on 14th St NW, he went through a green light. PED-1 crossed the street, failing to obey the traffic signal. VEH-1 then struck PED-1 in the crosswalk.</p> <p>PED-1 stated that he did not know what happened.</p> <p>The driver of VEH-1 stated that he sustained no injuries. His vehicle sustained minor damage and was driven away.</p> <p>PED-1 sustained an abrasion to his forehead and other possible unknown injuries. PED-1 was transported to George Washington University Hospital by DCFEMS Medic 1 where he was treated and released.</p> <p>The driver of VEH-1 was issued an NOI (287145456) for failure to provide insurance and one NOI (294825834) for no insurance.</p>
23012592	1/24/2023	ALABAMA AVENUE SEWASHINGTON,	<p>Transported to UMC by AMR 209BWC ACTIVATED</p> <p>This statement of facts is based on my best recollection without having the legal authorization to review any associated body-worn camera footage to assist in writing this statement.</p> <p>The driver of Veh-1 states that while driving in the parking lot of 2845 Alabama Ave SE the sun briefly obstructed his vision and he struck PD-1. Veh-1 did not sustain any damage. PD-1 explains that after he was struck by Veh-1 he immediately fell to the ground and injured his right shoulder. PD-1 was treated on scene by Engine #15 and Ambulance #32. PD-1 was transported to a local hospital for additional medical treatment. Veh-1 was issued a "Notice of Infraction" for striking a pedestrian.</p>
23012787	1/24/2023	3309 16TH STREET NW	<p>N/Driver of Veh-1 reports she was driving north bound on 16th St NW in the far left lane. She was coming up to Park Rd going through on the green light when PED-1 darted in front of her vehicle in the cross walk against the signal. The driver slammed on the brakes but the front right fender of Veh-1 made contact with PED-1. There was minor damage to the right right fender of Veh-1.</p> <p>PED-1 reports she was walking east bound in the 1600 Park Rd NW. PED-1 was trying to catch the bus so she ran against the walking signal into flowing traffic. PED-1 made contact with the front right fender of VEH-1 while she was running across 16th St NW. PED-1 complained of pain to her left knee, her left foot, and the right side of her face.</p> <p>Engine 11, Medic 24, EMS Supervisor 4 and 7, and AMR 232 responded to the scene. AMR 232 transported PED-1 to Children's National Hospital to be treated by medical staff.</p> <p>Witness-1 and Witness-2 both reported that they observed PED-1 run into the street against the traffic light and was struck by VEH-1.</p>



23012799	1/24/2023	634 EDGEWOOD STREET NE	<p>Veh-1 was a tan colored Hyundai, possibly a Santa Fe. It had a temporary tag of G99985, which when ran through WALES came back to a Lincoln. The driver was described as a juvenile wearing a ski mask, medium complected.</p> <p>Ped-1 was taken to the hospital, accompanied by their parent. Ped-1 reports that while walking in the back parking lot of 625 Edgewood St, NE, WDC, and crossing the marked crosswalk in the rear of that location, Driver-1 of Veh-1 drove by Ped-1 and sideswiped them. Driver-1 then fled the scene in an unknown direction without identifying themselves. Ped-1 complained of minor pain to their lower left leg, and was transported to a local hospital for treatment.</p>
23012951	1/24/2023	707 GALLATIN STREET NE	<p>Engine 17 on scene.</p> <p>4042 Ofc. McCutchen responded to MedStar to get V-1's information. V-1 states he does not remember anything about the accident.</p> <p>Dr. Abouassaly said they were still waiting for scans, but expects V-1 to eventually recover.</p> <p>V-1 lives alone, but his cousin was notified at 2330 hours by phone. Benjamin Milton, 301-346-5125.</p> <p>W-1 states the striking vehicle was a red sedan, but W-2 said he saw a black sedan. W-2 also thinks the striking vehicle was being followed by a gray SUV.</p> <p>W-1 will review his dash cam footage and email if he has additional information.</p> <p>Ofc. Nunez on scene to translate W-2's interview.</p> <p>703 and 711 Gallatin St NE have cameras. BWC activated</p> <p>Witness-1 reports he saw VEH-1 speeding north in the 5100 Block of South Dakota, then turn west on to Gallatin St NE. Witness-1 states he saw VEH-1 strike listed pedestrian, who was crossing in the middle of the street, not at a crosswalk. Witness-1 states he saw the pedestrian go airborne and land on the street. Witness-1 said VEH-1 did not stop, but continued west on Gallatin St NE before turning left on 6th Pl NE. Witness-1 stated he saw a red sedan strike the pedestrian. Witness-2 said he was looking at his phone when the accident happened, but thought he saw a black sedan strike the pedestrian. The pedestrian sustained a serious laceration to the left side of his head, and was bleeding heavily from the wound. EMS personnel stated the pedestrian likely also suffered internal injuries. Medic 14 transported the pedestrian to MedStar WHC trauma care. Photos uploaded to evidence.com.</p>
23013369	1/25/2023	6601 14TH STREET NW	<p>The accident occurred on January 25, 2023 in front of 6600 Luzon Ave NW.</p> <p>Ped-1 reported that he was walking on Luzon Ave NW heading towards 6600 Luzon Ave. Ped-1 reported that he saw a vehicle pass at which time he began to cross the street. Ped-1 reported that as he was crossing the street veh-1 collided with him. Ped-1 reported that he is not sure which part of the vehicle struck him and all he seen was a black vehicle. Ped-1 reported that veh-1 did not slow down and after he was hit, veh-1 continued to drive northbound on Luzon Ave NW without stopping. Ped-1 reported that he then went inside and called 911.</p> <p>Camera footage at the location shows at 16:30 hours a black SUV with dark windows driving northbound on Luzon Ave NW. At 16:13:30 hours Ped-1 is seen limping towards the front door appearing to be in pain.</p> <p>Eng 22 responded to the scene. AMR 224 transported Ped-1 to the hospital for further treatment.</p> <p>Ped-1 complained of pain to his left side of his face, stomach pain, left arm pain and swelling. Ped-1 mother responded and went to the hospital with Ped-1.</p> <p>According with diagram made by Officer Hasychak Ped-1 was not at the crosswalk.</p>
23013510	1/25/2023	2225 5TH STREET NE	<p>Pedestrian-1 appeared to be under the influence of an unknown substance. BWC Activated.</p> <p>***This statement of facts is based on my best recollection without having the legal authorization to review any associated body worn camera footage to assist in writing this statement.**</p> <p>The driver of VEH-1 stated that he was driving eastbound in the 500 block of Rhode Island Avenue NE when he collided with Pedestrian-1. The driver of VEH-1 stated that he did not see Pedestrian-1 when he was making his left turn onto 5th way and collided with Pedestrian-1. Pedestrian-1 stated that she was crossing the street from the 500 block to the 600 block of Rhode Island Avenue when she was struck by VEH-1.</p> <p>Pedestrian-1 stated that her body was in pain. DCFD Medic 17 transported her to Washington Hospital Center conscious and breathing.</p> <p>The driver oh VEH-1 will be mailed a NOI for failing to give full time and attention to operation of vehicle. ( Code T013)</p> <p>NOI #293081051.</p>
23013198	1/25/2023	206 NEW YORK AVENUE NW	<p>VEH-1 was travelling northbound on New Jersey Ave. NW. PED-1 was travelling south on New Jersey Ave. NW. At the intersection of New York Ave. NW PED-1 was crossing New York Ave. NW travelling south in the crosswalk, at the same time VEH-1 was travelling northbound, and at the intersection, was turning right to travel eastbound on New York Ave. NW. VEH-1 collided with PED-1, knocking PED-1 to the ground. PED-1 claimed that his neck, his back, and his head hurt. DC FEMS engine 3 responded and gave initial treatment to PED-1. AMR 223 transported PED-1 to the VA Hospital for further treatment.</p> <p>VEH-1 was interviewed, and stated that he hit PED-1 while PED-1 was crossing in the crosswalk in the intersection. VEH-1 admitted to looking left as he was turning right. VEH-1 admitted that he did not see PED-1 prior to the collision.</p> <p>PED-1 was interviewed, and he stated that he was in the crosswalk in the intersection when VEH-1 collided with him. PED-1 stated his wheelchair was knocked over with him in it.</p> <p>W-1 stated that she was riding her bicycle and witnessed VEH-1 collide wit PED-1 while PED-1 was crossing the intersection in the crosswalk. W-1 stated that utility workers assisted with getting PED-1 upright and across the intersection.</p> <p>W-2 states that he was travelling northbound on New Jersey Ave. NW when he saw VEH-1 collide with PED-1. W-2 stated PED-1 was in the crosswalk when the collision happened.</p> <p>VEH-1 was issued NOI #293401710 for colliding with a pedestrian.</p> <p>Pictures uploaded into evidence.com.</p> <p>PED-1's wheelchair was transported to the VA by DC FEMS Air Unit 1. VEH-1 was travelling northbound on New Jersey Ave. NW. PED-1 was travelling south on New Jersey Ave. NW. At the intersection of New York Ave. NW PED-1 was crossing New York Ave. NW travelling south in the crosswalk, at the same time VEH-1 was travelling northbound, and at the intersection, was turning right to travel eastbound on New York Ave. NW. VEH-1 collided with PED-1, knockin</p>

23013184	1/25/2023		<p>All on scene investigatory bodies (Metro Transit Police &amp; Transit Authority) believe due to the size of the Bus (long heavy duty bus with extra trailer) the Operator may not have observed or heard a pedestrian knocking on the side of the bus.</p> <p>Operator may not have realized a pedestrian fell down near the bus or known if they may have struck a pedestrian.</p> <p>Pedestrian Gilbert's injury seemed more consistent with a sprained ankle resulting from a fall than that of a foot being run over by a large Merto Bus.</p> <p>Witness Information: Fana Mebratu, 6817 Georgia Ave NW Wash/DC 20012, (703) 627-3118</p> <p>Metro Transit Police Sergeant Ryan O'Donnell, Badge # 5127, (202)897-7442</p> <p>Washington Metro Area Transit Authority /Field Supervisor Ernest Burwell, (202)841-9445.</p> <p>4D/MPDC Sergeant Michaud notified via telephone.</p> <p>Body Worn Camera activated.On Wednesday January 25 2023 at approximately 11am M.P.D.C. dispatched units to the intersection of Georgia Ave NW &amp; Van Buren ST NW regarding a pedestrian struck by a motor vehicle.</p> <p>Upon arrival Officer Gautreaux #2192 made contact with the pedestrian who stated the following:</p> <p>Pedestrian (Gilbert) was on the East side of the 6600 Block of Georgia Ave NW when they observed a #70 LINE Bus across the street stopped at the bus stop (ID#1002787) at Georgia AVE NW (Southbound lane) &amp; Van Buren ST NE boarding passengers.</p> <p>At that time Pedestrian Gilbert ran across the roadway to attempt to get on the bus. As they arrived the bus closed its doors and began pulling away.</p> <p>Pedestrian Gilbert attempted to get the Bus operators attention by knocking/banging on the door along the center of the bus (long bus with additional</p>
23013763	1/26/2023	901 INDEPENDENCE AVENUE SE	<p>Driver of Veh-1 was issued and NOI for Failure to Yield right of Way to Pedestrian in Crosswalk. Ped-1 complained of back and neck pain and sustained abrasions about her body.BWC Activated</p> <p>On 01-26-2023 at approximately 1140 hours Veh-1 and Ped-1 were involved in a traffic accident.</p> <p>W-1 who is the parent of Ped-1 reported the following. W-1 reported as they were at the intersection of 9th and Independence Avenue SW Veh-1 was traveling westbound when he struck Ped-1. W-1 reported that the westbound and eastbound directional signals had turned red and the walk signal had illuminated for Pedestrians to cross from north to the south side of the block. W-1 stated as they began to cross utilizing the marked crosswalk Veh-1 proceeded through the intersection and struck Ped-1 knocking her to the ground.</p> <p>Driver of Veh-1 stated he was traveling westbound in the 900 block of Independence Avenue SW when the accident occurred. Driver of Veh-1 stated as he was traveling westbound he was looking for the signs to take his exit to get onto I395 southbound heading towards Virginia. Driver of Veh-1 stated he looked up and saw the sign I395 and as he was essentially was moving forward. Driver of Veh-1 stated once he realized Ped-1 was crossing the street he had struck her. Driver of Veh-1 was issued an NOI for failure to yield Right of Way to Pedestrian in crosswalk.</p> <p>On scene Ped-1 was conscious and breathing laying in the crosswalk. Engine 13 and Ambulance 3 responded. Ambulance 3 transported Ped-1 to Children's National Medical Center accompanied by her mother. On scene of Children's National Medical center Ped-1 complained of neck and back pain and sustained abrasions about the body.</p>
23014117	1/26/2023	1207 19TH STREET NW	<p>On Thursday January 26, 2023 at approximately 10:45 PM Vehicle 1 was travelling southbound in the 1200 Blk of 19th St. NW in the far right lane was approaching the intersection of 19th and M St. NW. Scooter 2 was travelling southbound in the 1200 Blk of 19th St. NW in the far right lane, due to that area not having a designated bicycle lane. On a green signal, Vehicle 1 proceeded to turn right(west) onto the 1900 Blk of M St. NW at which time Scooter 2 was attempting to cross through the roadway on 19th St.. Vehicle 1 FAILED TO YIELD RIGHT OF WAY, NOI # 7910496974, and proceeded to collide with Scooter 2 causing the rider of Scooter 2 to fall to the ground and light scratches to vehicle 1.</p> <p>The rider of Scooter 2 complained of head, back, and elbow pain. She was transported by GW EMS AGW1 to George Washington University Hospital for treatment.</p> <p>Vehicle 1 was driven away by driver 1.</p>
23014243	1/27/2023		<p>On the listed date and time Pedestrian #1 was walking Northbound in the 1800 block of Massachusetts Avenue, NW Washington, DC crossing over 18th Street NW when he was struck by Vehicle #1 while in the crosswalk. The Driver of Vehicle #1 stated that he was traveling northbound in the 1800 block of Massachusetts Avenue NW making a right turn onto 18th Street NW on a red light when he struck Pedestrian #1 causing the accident. A sign is posted at the intersection NO TURN ON RED at Massachusetts Avenue NW and 18th Street NW Washington, DC. The Driver of Vehicle #1 was issued a Notice of Infraction. The Pedestrian involved was transported to Georgetown Hospital by AMR due to his complaint of injuries/pain to his back and his right side of his body.</p>
23015191	1/28/2023	601 58TH STREET NE	<p>BWC ACTIVATED</p> <p>Ambulance #15 transported PED-1 to Howard University Hospital for treatment.BWC ACTIVATED</p> <p>VEH-1 was travelling Eastbound on the 5800 block of Foote St. NE when VEH-1 struck PED-1 while he was crossing the street. PED-1 sustained injury to his right ankle. The driver of VEH-1 fled the scene in their vehicle heading in a unknown direction without making their identity known. PED-1 was transported to local hospital for treatment.</p>
23015337	1/28/2023	931 7TH STREET NW	<p>The accident occurred on Saturday January 28th 2023 at approximately 2350 hours at the intersection of 7th street NW and K street NW Washington, DC 20001.</p> <p>W-1 and W-2 were interviewed and both reported the same. Both reported that the driver of Veh-1 traveling west bound at 7th and K street NW ran a right light causing Veh-1 to strike the side of Veh-2. After the two cars collided Veh-2 propelled into P-1 knocking him to the ground and Veh-1 propelled into P-2 and P-3 knocking them both to the ground. W-2 reported he may have dash camera footage but wasn't available on scene.</p> <p>The driver of Veh-2 reported he was traveling W/B crossing over 7th street NW at K street NW when he traveled through the intersection on a yellow light when he was struck by Veh-1. Veh-2 was disabled and towed by a owner requested tow truck.</p> <p>The driver of Veh-1 and her passengers reported they were traveling S/B on 7th street NW crossing over K street NW on a green signal when the driver of Veh-2 crossed in front of them causing Veh-1 to strike Veh-2. The driver of Veh-1 requested her own tow truck to tow her disabled vehicle.</p> <p>P-1 reported he was walking N/B on the west side of the 7th street NW in the marked crosswalk. P-1 reported that he had walk signal and as he got about halfway crossing over K street NW he was struck by Veh-2 after both Veh-1 and Veh-2 collided. P-1 reported injuries and was transport by ambulance AMR to GW hospital for treatment.</p> <p>P-2 an P-3 reported that they both were walking S/B on the west of 7th street NW in the marked crosswalk. P-2 and P-3 reported they had the walk signal an got about a quarter of the way across K street NW when when they were struck by Veh-1 after both Veh-1 and Veh-2 collided. Both P-2 and P-3 reported hip and leg pain but didn't require transport.</p> <p>My investigation revealed after interviewing witnesses, pedestrians, passengers and drivers that the driver of Veh-2 passed through a solid red signal causing Veh-1 to strike Veh-2. After the co</p>

23016352	1/30/2023	198 RIGGS ROAD NE	<p>BWC ACTIVATED. On the listed date and time above RP-1 reports he while crossing the street south bound on South Dakota Ave, he was struck by a Gray Nissan.</p> <p>The Nissan fled East bound on the 300 Block of Riggs Road NE.</p> <p>RP-1 had an injury to his left lower leg and was transported to Howard Hospital for medical assistance.</p>
23016615	1/31/2023	1200 NORTH CAPITOL STREET NW	<p>Case closed with the listed NOI. On the listed date and time D1 stated he was turning left onto North Capitol st, NE when out of nowhere he struck Pedestrian1. Pedestrian1 stated she was walking along inside the crosswalk when she was struck by D1.</p> <p>W1 who works inside 2 M st, NE stated she observed Pedestrian1 walking in the crosswalk when she saw D1 strike Pedestrian1 in the listed vehicle.</p> <p>Driver1 was issued the listed NOI for colliding with a pedestrian.</p>
23016894	1/31/2023	4530 BENNING ROAD SE	<p>BWC activated.</p> <p>The listed witness is a bus driver for the Washington Metropolitan Area Transit Authority. At the time of the collision, he was operating bus # 7207. He was traveling southbound on the 4500 block of Benning Road, SE.</p> <p>He further reports that the collision may have been captured on the bus's security camera. He was unable to access the footage at the time of this report. This statement of facts is based on my best recollection without having the legal authorization to review any associated body-worn camera footage to assist in writing this statement.</p> <p>Ped-1 reports that on the listed date, she was crossing Benning Road, SE on foot. She was on the 4500 block of Benning Road, SE, walking in a westbound direction. As she entered the southbound lane, she was struck on her right side by a silver vehicle (Veh-1). The collision caused Ped-1 to fall to the ground and sustain a laceration to the back of her head.</p> <p>The driver of Veh-1 did not stop and make his identity known, but continued to travel southbound to the 4600 block of Benning Road, SE.</p> <p>Ambulance 32 responded and transported Ped-1 to the Children's Hospital at The United Medical Center.</p>
23016503	1/31/2023	3850 MINNESOTA AVENUE NE	<p>This statement of facts is based on my best recollection without having the legal authorization to review any associated body worn camera footage to assist in writing this statement</p> <p>RP-1 stated to officers that she was driving south bound on Minnesota and she felt like she ran over something, and called for police services. W1 stated to officers that he witnessed PED-1 playing in the polls in the street and laying in the street, when he noticed the striking vehicle hitting V1, VEH#1 fled the scene without stopping to make identity known travel South bound on Minnesota. W1 further stated that he told V1 to get out the street and V1 was still not listening to him, W1 attempted to go to PED-1 but Veh-1 driven by RP-1 was travelling south bound on Minnesota hit V1 running him over.</p> <p>V1 could not articulate due to the pain he was in.</p>
23017143	2/1/2023	C STREET N WASHINGTON,	<p>BWC activated for the following assignment</p> <p>On February 1, 2023, the following call from MPDC service was placed by R-1 and R-2 regarding a vehicle crash involving a pedestrian.</p> <p>From this point, R-1 will be referred to as D-1 the driver of vehicle#1.</p> <p>From this point, R-2 will be referred to as Ped-1, the pedestrian walking.</p> <p>D-1 gave her account as to how the following vehicle crash occurred:</p> <p>D-1 states while initially traveling southbound within the 500 block of 17th Street NW, D-1 approached the intersection of 17th at D Street NW. D-1 stated she was attempting to make a left turn from 17th Street onto D Street, while doing so an unknown vehicle cut her vehicle#1 off just before making the left turn. D-1 then stated as she continued moving forward to make the left turn, she did not see the pedestrian crossing the roadway. D-1 states it was also still dark outside.</p> <p>Ped-1 states the following, Ped-1 stated she was attempting to cross the roadway within the crosswalk from the north side of D Street to the south side of the intersection while heading to work. Ped-1 stated she saw vehicle#1 as it started turning left onto D Street from 17th Street NW, Ped-1 states she stop walking as she saw vehicle#1. Ped-1 then stated vehicle#1 had stopped, when vehicle#1 stopped Ped-1 started to crossing the street at that time Ped-1 was struck on her left side by vehicle#1. Ped-1 was transported to George Washington University Hospital by DCFB AMB#1. While at GWU hospital Ped-1 was treated by Dr. Yamane, D for bruising to her left leg/left ankle, left hip and right ankle. Ped-1 also complained of pain to her left upper body area as a result of landing on top of vehicle#1.</p> <p>I the undersigned officer concluded the following after speaking with D-1 and Ped-1. D-1 was cited for the following traffic infraction T Code T011- Fail To Yield To Pedestrian At Non- Signalized Site.</p> <p>Ped-1 was walking within the marked crosswalk. Ped-1 was also wearing black in color outer</p>
23017733	2/2/2023	1513 FRANKLIN STREET NE	<p>BWC:</p> <p>On Thursday, February 2, 2023, the undersigned Officer Gay responded to a traffic collision involving a pedestrian with a scooter at the intersection of Rhode Island Ave and Franklin Street NE. Once on the scene, I was advised by the driver of Veh-1, operating a Hyundai with DC tags #JJA4291, he was traveling southwest bound on Franklin Street NE and approached the intersection and began turning left onto Rhode Island Ave and struck the pedestrian while on the scooter and caused injury.</p> <p>The pedestrian obtained injury on the right arm, leg and right foot.</p> <p>The undersigned Officer spoke with the pedestrian and states he was facing the walk signal device and began crossing to the north side of Street of Rhode Island Ave NE and Franklin Street NE and while in the middle of the intersection was struck by the driver of Veh-1.</p> <p>The pedestrian identified the driver of Veh-1 while on the scene.</p> <p>The pedestrian was transported to Howard Hospital for his injuries.</p> <p>The undersigned Officer Gay issued an NOI to the driver of Veh-1 for colliding with pedestrian # 7918812042.</p>
23018673	2/3/2023	2332 33RD STREET SE	<p>The passenger of VEH-1 was not injured.</p> <p>VEH-1 was about to drive off from the scene.</p> <p>The pedestrian had injured his face and hips and was transported by Medic 19 to GW hospital.</p> <p>Driver 1 was issued an NOI. BWC Activated</p> <p>This statement of facts is based on my best recollection without having the legal authorization to review any associated body worn camera footage to assist in writing this statement.</p> <p>Driver 1 of VEH-1 states that she was heading Eastbound on 33rd St SE, making a left on Bangor St SE, when she collided with the pedestrian. Driver 1 also noted that she didn't see the pedestrian when turning on Bangor left.</p>

23019556	2/5/2023		<p>CCTV. Also spoke to a witness who did not wish to be identified who stated that the pedestrian was putting on a show and did not get hit with the moped to the extent that the complainant was stating. The witness also stated that the complainant was walking perfectly fine after being hit by the moped and quickly set against the wall once he saw police arriving. The pedestrian also stated that he was hit on his right side while pointing to the left side of his leg."This report was created using the best of my recollection of events without viewing and having the legal authorization to view any footage associated."</p> <p>On February 5, 2023 the driver of Veh-1 stated that he was attempting to start his moped up on the sidewalk in front of 1325 2nd st NE. The driver of Veh-1 stated during the process of his moped starting he accidentally throttled the gas causing the moped to move forward at which point contact was made with the non motorist. The non motorist stated he was talking to his friend when all of a sudden he felt contact to the left side of his leg. Both parties remained on the scene. The driver of Veh-1 was able to drive the moped away.</p>
23020248	2/6/2023	800 KENILWORTH AVENUE NE	<p>BWC activated</p> <p>Pictures were uploaded to evidence.com</p> <p>Sgt. Herbert was notified</p> <p>The Right knee was struck</p> <p>AMB 27 transported that patient to Georgetown U HO on 2/06/2023 at approximately 1800 hours the pedestrian stated that she was involved in an altercation with the driver of vehicle 1 inside of a parking lot on the 800 block of Kenilworth Ave NE. The pedestrian stood in front of vehicle 1 to obstruct the vehicle's passage way of travel. The pedestrian stated that she was standing in front of the vehicle when she was stuck on the right knee. The pedestrians injuries were consistent with a fractured or broken bones. The driver of vehicle 1 denied ever colliding into the pedestrian. The pedestrian was treated on scene and transported to the hospital for further evaluation.</p>
23020724	2/7/2023	NEBRASKA AVENUE NWWASHINGTON,	<p>This statement of facts is based on my best recollection without having the legal authorization to review any associated body footage to assist in writing a statement as accordance to the Comprehensive Policing and Justice Reform Second Emergency Amendment Act of 2020 passed by DC Council.</p> <p>The following traffic crash occurred in the 3501 Nebraska Ave NW, WDC (PSA 205).</p> <p>On Tuesday 07 February 2023 at approximately 1635 hours, the undersigned officer was dispatched for Accident involving pedestrian at Nebraska Ave NW and New Mexico Ave NW, WDC.</p> <p>Upon MPD arrival on scene, the undersigned officer observed driver of VEH-1 was standing outside of her prospective vehicle and Pedestrian was being treated by DC FEMS on scene. Driver 1 who was operating VEH-1, a Gold Cadillac CTS (MD tag 9DX8428) reported to the undersigned officer that she was traveling on the traffic lane eastbound on Nebraska Ave NW prior to a traffic crash. Driver 1 reported that she saw the crossing traffic light flashing red and the become solid red. When the crossing light was flashing red and driver of VEH-1 proceed forward. The driver of VEH-1 failed to see the pedestrian crossing; at which time, driver of VEH-1 striking the pedestrian.</p> <p>The undersigned officer also interviewed the pedestrian in the ambulance, who reported that she works for American University and she was crossing the roadway to go another building. The pedestrian reports that she had the right-of-away at the time she was crossing roadway and VEH-1 had solid RED light prior to the accident. The pedestrian also reports that VEH-1 was coming too fast and failed to stop for the pedestrian which caused him the accident.</p> <p>W-1, W-2, and W-3 also reports to the undersigned officer that they were standing by the sidewalk at the time of this accident. All witnesses reports that the pedestrian had GREEN light to cross the roadway and VEH-1 had solid RED light.</p> <p>The traffic accident was captured on American University CCTV camera, which</p>
23021066	2/8/2023	1099 14TH STREET NW	<p>C2 was advised she crossed in the road behind a large box and big sign blocking her view from on coming drivers.C1 states while making a turn on a green light he cleared the crosswalk slowing down when he began to move down Lst C2 walked into the roadway. C1 states the vehicle then struck C2 and he then stopped and made sure C2 was ok. C2 states she was not in the crosswalk and crossed in the road when C1 struck her. C2 was treated on scene and transported to Washington Hospital by AMR 217 for her injuries.</p>
23021332	2/8/2023	1225 19TH STREET NW	<p>BWC activated.PED-1 and the driver of VEH-1 both report PED-1 was crossing 19th St NW westbound at Jefferson St NW in the marked crosswalk. The drover of VEH-1 was turning left from Jefferson St NW to travel south in the 1200 block of 19th St NW when he struck PED-1 with the front of his vehicle. PED-1 reported pain to his left leg and hip area. The driver of VEH-1 did not report any injuries. DCFEMS Ambulance 1 transported PED-1 to George Washington Hospital for treatment. The driver of VEH-1 was issued a NOI for Colliding with a Pedestrian in the Crosswalk, NOI number 294808625.</p>
23021331	2/8/2023	1616 RHODE ISLAND AVENUE NW	<p>naDr-1 reports while driving in the second lane Eastbound in the 1600 block of Rhode Island Ave NW, she struck PED-1 in the crosswalk. VEH-1 sustained damage to right passenger mirror. No injuries to Dr-1.</p> <p>PED-1 reports while in the crosswalk, she was struck by VEH-1. PED-1 sustained an abrasion to the left side of forehead and a broken left ankle.</p> <p>PED-1 was transported to GW hospital by medic 5. Dr-1 was issued NOI# 294808710 "Colliding with a pedestrian"</p> <p>There was a large bus in the first lane obstructing Dr-1's view of the pedestrian crossing the street.</p>
23021884	2/9/2023	3761 CHESAPEAKE STREET NW	<p>Body Worn Camera Activated.</p> <p>Engine 31 responded to the scene and rendered treatment to Pedestrian-1</p> <p>Medic 31 subsequently responded and transported Pedestrian-1 to Washington Hospital Center for further treatment.</p> <p>Driver of Veh-1 was issued an NOI for failure to Yield Right-of-Way to pedestrian.</p> <p>NOI # 294654522On 02/09/2023 at approximately 1603 hours, driver of Veh-1 was making a right turn onto Nebraska Avenue NW from 38th St NW. Driver of Veh-1 failed to yield to Pedestrian-1, thereby striking her with the front of his vehicle. Pedestrian-1 sustained a laceration on her forehead, above her left eye.</p> <p>Engine 31 responded to the scene and rendered treatment to Pedestrian-1</p> <p>Medic 31 subsequently responded and transported Pedestrian-1 to Washington Hospital Center for further treatment.</p>
23024416	2/10/2023	1808 PROVIDENCE STREET NE	<p>On the listed date, at the listed time, PD1 states she was placing her child in the Lyft vehicle's rear passenger side when, for unknown reason, the vehicle moved forward running over her left foot. PD1 states the driver of the vehicle apologized and she sent her child to their destination with the driver. Upon him leaving she called 911 for medical attention. PD1 states that DC Fire/EMS arrived, assessed her injuries and transported her to a local hospital for treatment.</p> <p>While conducting the on-scene investigation, PD1 was asked why she waited 4 days to make a police report concerning her incident. She stated that she did not know she was supposed to file a report immediately. Also, during the interview, OUC was contacted via the PD's cell phone, and it was confirmed that DC Fire/EMS Engine #26 arrived and AMR#210 arrived and transported PD1 to a local hospital for treatment.</p>

23022543	2/10/2023	2200 P STREET NW	<p>BWC Activated</p> <p>Small incisions appeared on PD-1's forehead.</p> <p>PD-1 was transported to Howard University for medical care.BWC Activated</p> <p>MPD units responded to a vehicle/ Pedestrian accident on the specified date, time, and location. Officers made contact with the driver of VEH-1, who indicated that he was traveling southbound in the left lane of 1700 23rd St NW Washington DC.</p> <p>The driver of VEH-1 stated that he was travelling westbound on P st NW DC and was about to make a left turn on 23rd St NW DC when he collided with PD-1, who was going eastbound on P st NW DC.</p> <p>The driver of VEH-1 stated that he had no recollection of what occurred before to the collision with pd-1.</p> <p>When questioned whether he had the right of way or the green light by the responding officer, the driver of VEH-1 responded that he had the green light to drive.</p> <p>PD-1 reported that he was crossing the road eastbound when he was struck by VEH-1.</p> <p>When questioned by the officer whether he had the green light to cross the street, "PD-1" stated that he was unclear if he was supposed to do so.</p> <p>Because both PD-1 and the driver of VEH-1 were unable to recall how the collision occurred, the responding officer did not issue any NOI at this time.</p>
23022837	2/11/2023	1121 K STREET SE	<p>On 2/11/23 at approximately 0415 hours, 1D Officers requested the Major Crash Investigations Unit to respond to Interstate 695 East, on the 11th Street bridge, for a crash involving three vehicles. One of the victims from the scene was transported the hospital with life threatening injuries and two others with minor injuries.</p> <p>The on scene preliminary investigation revealed that on 2/11/23 at approximately 0340 hours, a 2016 Chevrolet Malibu (Vehicle 2), being operated by a Ms. Jasmine Sanes, rear ended the back of a 2018 Honda Civic (Vehicle 3), being operated by a Mr. Donte Buckmire, in the number three travel lane, of eastbound Interstate 695, on the 11th Street bridge overpass. This was a minor-damage crash, with no injuries. Both parties stopped their vehicles, in the number three travel lane to exchange information. Mr. Buckmire and his front seat passenger, Ms. Katherine Albertina Gomez Tercero were outside of the Honda Civic (Vehicle 3), in the roadway, and Mr. Buckmire was speaking with Ms. Sanes (Operator of Vehicle 2). Ms. Tercero, who had been in the front passenger seat of Vehicle 3, exited the vehicle and stepped out onto the roadway. While doing so, a 2016 Dodge Charger (Vehicle 1), being operated by Mr. Yyone Adams was travelling eastbound on Interstate 695, negotiating an uphill sweeping right turn, onto the 11th Street bridge overpass, in the number three travel lane. Mr. Adams stated he was unable to avoid the stopped Vehicle 2 and struck the rear end of it. Vehicle 2 was pushed forward striking Mr. Buckmire and Vehicle 3. Vehicle 1 then lost control sliding sideways and side swiped the passenger side of the Vehicle 3 and striking Ms. Tercero.</p> <p>Vehicle 1 rotated counter clockwise 270 degrees before coming to final rest on the left side shoulder, approximately 200 feet from the area of impact. It is not believed that Vehicle 1 was travelling high rate of speed based on the scene dynamics, collision damage, and roadway markings. Shortly after, MPD a</p>
23023180	2/11/2023	501 RHODE ISLAND AVENUE NE	<p>EMS 12 transported V-1 to Howard Hospital.</p> <p>5020 notified.</p> <p>Pedestrian-1 injuries were broken right arm, laceration on the nose, and discomfort in his right knee.BWC Activated</p> <p>MPD received a call for service on 02/11/2023 at the listed location.</p> <p>The driver of Veh-1 stated she was driving southbound on 5th and Rhode Island Ave NE.</p> <p>The driver of Veh-1 stated as she was driving Pedestrian-1 ran towards the front of the bus. Once the driver of Veh-1 stopped Pedestrian-1 got up and ran to the McDonald's where we made contact with him.</p> <p>Once Officers Kirby and Atwater made contact with Pedestrian-1 he stated he ran towards the bus because someone was chasing him and he was trying to get away from them.</p> <p>Pedestrian-1 has injuries from the collision and received medical attention.</p> <p>The passengers on the bus stated they didn't have any injuries and did not need any medical attention.</p> <p>The driver of Veh-1 stated she didn't need any medical attention.</p>
23023602	2/12/2023	2119 M STREET NW	<p>BWC ACTIVATED</p> <p>There is a camera at the intersection of 22nd and M Street NW.The undersigned Officer Matthews and Clark received a call for a accident with injuries at the intersection of 22nd and M Street NW. Upon arriving on scene Officers Matthews spoke with PED-1 and PED-2 stated while they were walking south bound a crossing the street in the crosswalk, driver of vehicle number one who was making a left turn onto M Street from 22nd crashed into PED-1 and PED-2. MPD members spoke with driver of vehicle number one and he stated he did not see PED-1 and PED-2 walking in the crosswalk before he crashed into them.</p> <p>PED-1 had a minor injury to her left leg and PED-2 had a minor injury to his left arm. MPD members did not see any damages on vehicle one.</p> <p>Driver of vehicle number one was issued two NOI's for fail to give right of way of a pedestrian and fail to pay full time and attention.</p>
23024175	2/13/2023	2735 MARTIN LUTHER KING JR AVENUE S	<p>ON February 13th, 2023, at approximately 2009 hours, Ped-1 was lying in the southbound lane in the 2700 B/O Martin Luther King Ave SE, Washington, DC, when Veh-1 struck Ped-1. The operator of Veh-1 remained on scene. Ped-1 was pronounced by the authority of Dr. Holman. Ped-1 was transported to OCME.</p> <p>OCME# 23004870N February 13th, 2023, at approximately 2009 hours, Ped-1 was lying in the southbound lane in the 2700 B/O Martin Luther King Ave SE, Washington, DC, when Veh-1 struck Ped-1. The operator of Veh-1 remained on scene. Ped-1 was pronounced by the authority of Dr. Holman. Ped-1 was transported to OCME.</p>
23024297	2/14/2023	2230 ADAMS PLACE NE	<p>BWC:</p> <p>On Tuesday, February 14, 2023, the pedestrian reports after she exit Veh-1, the driver of Veh-1 drove over her right foot and caused pain.</p> <p>The driver of Veh-1 exit his vehicle and then drove away without making his identity known and/or rendered aid to the pedestrian.</p> <p>Pedestrian stated before the driver of Veh-1 left the scene, the driver of Veh-1 states "there's nothing wrong with you".</p> <p>The undersigned Officer Gay will issued NOI's to the owner of Veh-1 for colliding with pedestrian and fail to report an accident.</p>

23028598	2/14/2023	3348 PROSPECT STREET NW	<p>Pedestrian-1 reports that on the listed date she was walking east bound in the 3400 block of Prospect St. Pedestrian-1 entered the crosswalk at 34th St on the south side of the intersection. Pedestrian-1 began to cross continuing east bound. Vehicle-1 was traveling south bound on 34th St at Prospect St. This is a four-way stop intersection with un-controlled crosswalks. Vehicle-1 continued traveling south bound and struck Pedestrian-1 in the crosswalk. Pedestrian-1 went onto the hood of the Vehicle-1 and then fell onto the ground striking her head. Driver-1 stopped and provided his license and vehicle tag. Georgetown University Hospital ambulance was responded to the scene and transported Pedestrian-1 to Georgetown Hospital for treatment. Pedestrian-1 had bruising to her left leg, left arm, left ribs, and injury to the left interior of her mouth. Pedestrian-1 stated she thought there was only Georgetown University Police on the scene so no report was done. She waited a week to notify MPD to make this report. Driver-1 did not provide his insurance or phone number.</p>
23024341	2/14/2023	4657 H STREET SE	<p>None at this time. This statement of facts is based on my best recollection without having the legal authorization to review any associated body worn camera footage to assist in writing this statement.</p> <p>Driver 1, operating VEH-1, states that he was traveling eastbound in the 4600 block of H Street SE when he took a right turn into the alley. As Driver 1 was taking the right turn into the alley he stated that the sun's glare blocked his vision and prevented him from seeing out of his windshield for a brief moment. VEH-1 hit the listed two pedestrians as they were walking across the alley in an eastbound direction.</p> <p>Both pedestrians stated they were crossing the alley when VEH-1 bumped them causing them to fall to the ground. Both pedestrians were treated on scene by DCFD and transported to Howard Hospital for further evaluation.</p> <p>Driver 1 was issued an NOI for failing to maintain full time and attention while driving a motor vehicle. (280629123).</p>
23025965	2/16/2023	3010 MOUNT PLEASANT STREET NW	<p>pending video footage from Metro-bus #3005.</p> <p>Metrobus supervisor on scene Sintayehu Eshete Tel:202-991-5455 Ext. 819</p> <p>Mr. Valdez Jr. (pedestrian) father was notified and responded to the hospital. Driver of VEH-1 was making a left turn northbound from the 1600 block of Harvard Street NW into the 3000 block of Mt. Pleasant Street NW, when he collided with Pedestrian who was crossing the road in the marked crosswalk. Driver of VEH-1 stated he cleared left and then right and proceeded to make left turn striking the pedestrian. Driver stated he did not see the pedestrian prior to making the left turn.</p> <p>Pedestrian stated he was crossing the road in the marked crosswalk when he was struck by VEH-1. Pedestrian sustained possibly fracture left arm and was transported to George Washington University Hospital by medic 1.</p> <p>The driver of VEH-1 was issued an NOI# 294598776 for failure to yield the right. It was concluded in the preliminary investigation the pedestrian had the right of way at the time of the incident.</p> <p>There was no independent witnesses.</p> <p>Metro bus supervisor was on scene.</p> <p>Dr. Frasure was the attending physician upon arrival.</p>
23027400	2/19/2023	2900 12TH STREET NE	<p>BWC Activated* On February 19, 2023 at approximately 1804hrs MPD Officers were called to assist with a Pedestrian Down at the intersection of Girard St NE &amp; 12th St NE.</p> <p>Once on scene Ofc. Blanc and Ofc. Chukwudi were receiving all information from all parties at the scene.</p> <p>VEH-1 Driver reported that he was driving essentially forward down 12th St NE when Ped-1 randomly ran out into the street looking in the opposite direction of traffic not paying attention.</p> <p>Ped-1 said that she was running and was hit by a car.</p> <p>Ped-1 also had earphones in at the time of the incident.</p> <p>W-1 stated the same as VEH-1 driver.</p> <p>Engine 26</p> <p>Medic 17</p> <p>Medic 16</p> <p>Ped-1 was transported to Washington Hospital Center for treatment to the left elbow and left leg.</p> <p>At this time MPD Officers on scene determined Ped-1 to be at fault.</p>
23028437	2/21/2023	2480 16TH STREET NW	<p>No further information. VEH-1 was traveling northbound in the 2400 block of 16th St NW.</p> <p>The pedestrian was crossing from the westside to the eastside of the street.</p> <p>The operator of VEH-1 stated she did not see the pedestrian and was unaware if the crossing signal was flashing.</p> <p>DCFD Engine 9 was on scene for the initial medical screening.</p> <p>The pedestrian was transported to Howard University Hospital by AMR 211 for further evaluation.</p> <p>The operator of VEH-1 was issued a notice of infraction for failing to give full time and attention to operation of vehicle.</p> <p>There was no damage to VEH-1.</p> <p>VEH-1 was driven away.</p>

23030797	2/25/2023	838 MISSOURI AVENUE NW	<p>Veh-1 stated to Ofc. McKay that he focused on the green signal went to make the turn but did not see the pedestrian prior to striking her</p> <p>R-1 was transported to the first available location to treat a potential trauma patient.BWC ACTIVATED.</p> <p>On 02*25*2023 at approximately 2324 hours MPD Ofc McKay responded to the intersection 9th St NW and Missouri Ave NW in reference to an accident with injuries involving a pedestrian. DCFEMS Engine was already on the scene and providing medical care to the pedestrian R-1 who sustained apparent injury to her hip and abrasions to her head.</p> <p>R-1 stated she was crossing the street when Veh-1 suddenly turned and struck her. R-1 was in the Painted Zebra Crossing with the walk signal engaged giving her right of way to cross.</p> <p>Veh-1 stated he saw the green light and proceeded to go south on 9th street and made a left turn to go east on Missouri Ave but did not see the pedestrian (R-1) in the crosswalk until it was too late and struck her.</p> <p>W-1 and W-2 were standing in the 5900 Block of 9th Street and both stated that they saw Veh-1 proceed on green and then made a left on to Missouri Ave striking R-1. W-3 and W-4 were motorists at the Intersection of 9th Street and Missouri Avenue and also indicated they saw Veh-1 proceed to make a left on and collided with R-1.</p> <p>DCFEMS Ambulance 31 transported R-1 to Suburban Hospital in Bethesda MD for further medical treatment and care.</p> <p>Based on eyewitness testimony and Veh-1's own statement it was deemed that operator of Veh-1 was not paying full time and attention to the roadway therefore an NOI was issued for the collision with a pedestrian (# 7913783776).</p>
23030514	2/25/2023	901 RHODE ISLAND AVENUE NW	<p>The vehicle that struck Ped-1 was a Lexus ES330 with a DC tag of CM8166.On the listed time and date officer received a call for an accident at 901 Rhode Island Ave NE at 1234 hours. Once on scene officers were advised that Ped-1 was taken to the hospital. Once at the hospital officers interviewed Ped-1. Ped-1 reports that he was walking in the parking lot to the home depot to pick up some supplies, while walking passed a parking spot the driver of veh-1 backed into Ped-1 causing sharp pain to his right knee. Ped-1 was taken to a nearby hospital for treatment. The driver of veh-1 was not on scene to be interviewed by Officers.</p>
23031631	2/27/2023	2119 M STREET NW	<p>BWC ACTIVATEDThe undersigned Officer Matthews received a call for an accident at the intersection of 22nd and M Street NW. Upon arriving on scene Officer Matthews spoke with Witness-one who stated while she was walking in the crosswalk with the right of way signal, she observed driver of vehicle number one crashed into PED-1 who was inside of the crosswalk at the time.</p> <p>Driver of vehicle number one was also interviewed, he stated while he was making a left turn onto M Street from 22nd he did not see PED-1 walking inside of the crosswalk before he crashed into him. PED-1 had minor injuries to his lower body and was transported to George Washington Hospital for further treatment.</p> <p>Vehicle number one had minor damages to the front bumper and was not towed.</p> <p>Driver of vehicle number one was issue a NOI for fail to give the right of way.</p>
23032147	2/28/2023	2099 PENNSYLVANIA AVENUE NW	<p>***BWC ACTIVATED***</p> <p>Ped-1 notified his wife on scene via cell phone that he will be responding to GW Hospital and she is a wear of the incident.The driver of Veh-1 reports that he was traveling southbound on 21st St. NW and then attempted to make a left turn onto Pennsylvania Ave NW. The driver of Veh-1 states that it looked like it was clear and when he went to make the left turn Veh-1 struck Ped-1. The driver of Veh-1 stated that due to the fact that Ped-1 was crossing in a wheelchair he could not see Ped-1. Veh-1 stuck Ped-1 with the left driver side mirror. Ped-1 suffered minor injury to the face and nose and was transported to George Washington Hospital for treatment.</p> <p>The undersigned Officer arrived on scene and began the investigation. The driver of Veh-1 admitted to striking Ped-1 and other bystanders confirmed the same story with the undersigned Officer. The driver of Veh-1 was issued an NOI for Fail To Yield Right Of Way To Pedestrian #294675964.</p>
23033260	3/2/2023	1700 ALABAMA AVENUE SE	<p>This statement of facts is based on my best recollection without having the legal authorization to review any associated body camera footage to assist in writing a statement as accordance to the Comprehensive Policing and Justice Reform Second Emergency Amendment Act of 2020 passed by DC Council.</p> <p>V-1 reports crossing the intersection at Stanton Road and Alabama Avenue SE when a gray in color SUV struck his leg as it negotiated a left turn from Stanton Road onto the 1700 block of Alabama Avenue. V-1 states the vehicle continued driving on the 1700 block of Alabama Avenue SE without stopping or making their information known.</p>
23033629	3/2/2023	2500 GEORGIA AVENUE NW	<p>BWC ACTIVATED,</p> <p>V-1 is a Parking Enforcement Employee and was working at the time of the incident.</p> <p>Supervisor on scene-Leslie Polk 202-541-6059On the listed date and time Rp-1( pedestrian) reported she was walking Northbound at the 2500 Block of Georgia ave, while working in full uniform and visibility vest on, was hit on the left arm by Veh-1.</p> <p>Rp-1 stated Driver of Veh-1 was driving northbound at the location when hit her left arm and continue on without stopping, then the driver of Veh-1 made a complete stop further up on the same block, got out of the Vehicle to fixed his mirror and left the scene without making contact with her or providing any information.</p> <p>Vehicle 1- is a unknown Maryland tag, dark in color Toyota SUV, last seen northbound at the 2500 block of Georgia Ave, NW.</p> <p>Rp-1 reported discomfort to the left arm and transported to the Hospital for further evaluation by ambulance no. 226</p>
23033537	3/2/2023	827 CAPITOL SQUARE PLACE SW	<p>On Thursday, March 2, 2023 at 1725 hours, the Major Crash Investigations Unit (MCIU) was notified and requested to respond to Interstate 395 Northbound at the ramp from Main Avenue SW, to assist with a traffic crash investigation involving a motor vehicle and a pedestrian that occurred at approximately 1610 hours.</p> <p>The preliminary investigation revealed that the pedestrian was travelling on foot on Interstate 395 Northbound in the west yellow painted stripe shoulder lane. At the same time, a red Pontiac Grand Prix bearing Virginia Temp tag Y69483 was traveling on the ramp from Main Avenue and entering onto Interstate 395 North at a high rate of speed. While doing so, the suspect's vehicle struck the pedestrian and then immediately fled the scene. The driver of the striking vehicle failed to make their identity known or render aide to the victim and was last seen traveling on Interstate 395 Northbound towards exit 5. Several witnesses observed a red Pontiac striking the pedestrian and fled the scene.</p> <p>Shortly after, DCFEMS and MPD responded to the scene. The pedestrian was subsequently transported to George Washington University Hospital where medical professionals identified his injuries as follow: Abrasions to the head and body, fractured pelvis and left arm, conscious, breathing. The pedestrian is currently listed in critical but stable condition.</p> <p>Next of kin notification is pending.</p> <p>Nearby CCTV captured a red vehicle striking the pedestrian and fled the scene. The video was secured by the Major Crash Investigations Unit and uploaded to Evidence.com for preservation.</p>

23033502	3/2/2023	76 FORRESTER STREET SW	<p>Nothing Further.BWC ACTIVATED</p> <p>On March 2nd of 2023 at approximately 1700 hours officers received a call for service in the unit block of Galveston PL SW in reference to a traffic accident involving a pedestrian.</p> <p>Veh-1 was traveling northbound down the alley way in the rear of Galveston PL SW when she observed a pedestrian dart out into traffic causing a collision. The driver got out of the vehicle to check on the condition of the pedestrian and asked for others to obtain the pedestrian's family. As the family came outside to tend to the struck pedestrian, they also became irate towards the driver of Veh-1 and threw a rock at her vehicle causing damage to her rear driver side window. Due to the fear of her safety the driver of Veh-1 relocated to a safe location and called officers to report the accident.</p> <p>Veh-1 was issued two NOI for failure to display insurance and operating without insurance.</p>
23034087	3/3/2023	715 RANDOLPH STREET NW	<p>BWC ACTIVATED</p> <p>On Scene</p> <p>Engine 4</p> <p>Ambulance 14On the listed date, time, and location MPD responded to a vehicle accident involving a pedestrian. Once on scene MPD met with the Driver of VEH-1 who stated she was traveling from the 700 block of Randolph ST NW before making a left turn onto the 3900 block of New Hampshire Ave NW. The Driver of VEH-1 stated, she did not see Pedestrian-1 walking in the crosswalk before crashing in to her with her vehicle.</p> <p>Pedestrian-1 stated, she was walking eastbound in the crosswalk from the 700 block of Randolph ST NW. Pedestrian-1 stated, she had the crossing signal to walk when the Driver of VEH-1 made a left turn onto the 3900 block of New Hampshire Ave NW crashing into her as she was walking across the intersection at Randolph ST NW and New Hampshire Ave NW.</p> <p>Pedestrian-1 stated, she felt pain to the right side of her leg and could not walk. Pedestrian-1 was transported to a local hospital for medical treatment.</p> <p>The Driver of VEH-1 was issued two NOI's for Failure to pay attention while operating a motor vehicle -289816866 and Failure to Display proof of vehicle insurance -289816870</p>
23035584	3/6/2023	500 3RD STREET NW	<p>BWC ACTIVATED</p> <p>AMBULANCE 16 RESPONDED AND TRANSPORTED SUB-2 TO HOWARD UNIVERSITY HOSPITAL</p> <p>SUB-2'S MOM MET AT HOSPITALOn March 6, 2023 MPD Officers were dispatched to the intersection of 3rd ST and E ST NW in response to a Traffic Crash with a Pedestrian struck.</p> <p>MPD Officers arrived on scene and found SUB-4 laying in the intersection bleeding from lacerations to the face area. SUB-1 was still on scene, along with the two passengers that were in the car with SUB-1. SUB-1 stated to Officers that he was travelling westbound on E ST NW approaching the intersection of 3rd ST NW. SUB-1 approached a green light and made a left turn at the intersection. SUB-1 stated that he saw W-1 cross the intersection and SUB-4 behind W-1. SUB-1 stated that he saw SUB-4 stop so that SUB-1 can proceed to turn, and when he did turn the side of his vehicle made contact with SUB-4. SUB-1 is a Lyft driver and had two passengers in the back seats. The two passengers told Officers that they did not see the cause of the accident and were not fully paying attention.</p> <p>SUB-4 was being cared for on scene by Ambulance 16 and was not fit to be fully interviewed. SUB-4 only stated to Officers that he was going through the intersection on a green light to continue eastbound on E ST NW.</p> <p>W-1 who was travelling on a bicycle alongside SUB-4 gave Officers his account of events. W-1 stated to Officers that SUB-4 and himself were travelling eastbound on E ST approaching 3rd ST NW in the bike lane. They had a green light to continue straight and attempted to do so. W-1 stated that he made it through the intersection and heard a loud noise. W-1 turned around to find SUB-1 and SUB-4 had collided and SUB-4 was now laying in the intersection injured.</p> <p>Due to statements from all parties involved, the fact that SUB-1 and SUB-4 both stated that they had green lights, SUB-2 was continuing straight through the intersection eastbound, and that SUB-1 was making a left turn it was determined that SUB-1 Failed to Yield</p>
23036308	3/7/2023	1300 MASSACHUSETTS AVENUE NW	<p>The driver of VEH-1 reports going northbound on 13th St NW and turning left onto Massachusetts Ave NW and suddenly colliding with Pedestrian Canellakis. The driver of VEH-1 stated they did not see Passenger Canellakis in the crosswalk.</p> <p>Pedestrian Canellakis states he was walking northbound in the west crosswalk of 13th St / Massachusetts Ave NW and suddenly had VEH-1 collide with them.</p> <p>Witness Lawson and Witness Deutchman report that Pedestrian Canellakis had a "walk" signal on the crosswalk and had the right-of-way.</p> <p>Pedestrian Canellakis had an injury to his left hand and was transported to GW Hospital for treatment. VEH-1 had no visible damage.</p> <p>NOI given to the driver of VEH-1 for failure to yield right-of-way.The driver of VEH-1 reports going northbound on 13th St NW and turning left onto Massachusetts Ave NW and suddenly colliding with Pedestrian Canellakis. The driver of VEH-1 stated they did not see Passenger Canellakis in the crosswalk.</p> <p>Pedestrian Canellakis states he was walking northbound in the west crosswalk of 13th St / Massachusetts Ave NW and suddenly had VEH-1 collide with them.</p> <p>Witness Lawson and Witness Deutchman report that Pedestrian Canellakis had a "walk" signal on the crosswalk and had the right-of-way.</p> <p>Pedestrian Canellakis had an injury to his left hand and was transported to GW Hospital for treatment. VEH-1 had no visible damage.</p> <p>NOI given to the driver of VEH-1 for failure to yield right-of-way.</p>
23036728	3/8/2023	5522 BLAIR ROAD NE	<p>BWC activated'</p> <p>The accident occurred on March 8, 2023 at approximately 1510 hours in front of 5522 Blair Rd NE. The Pedestrian stated while he was working, he was moving the garbage can out the street. The Pedestrian then was hit in the rear of his left ankle as he was walking out the street by Vehicle 1. Vehicle 1 then fled the scene northbound on Blair Rd NE.</p> <p>W-1, the pedestrian's coworker stated, Vehicle 1 was stopped while they were moving the garbage cans. W-1 stated the driver of vehicle 1 was impatient and tried drive around the pedestrian before he fully was out the street and struck him.</p> <p>Pedestrian had injury to his left foot and was transported to George Washington Hospital.</p>



23037941	3/10/2023	801 15TH STREET NW	<p>BWC ACTIVATED.</p> <p>PD-1 was transported by Ambulance # 23 to George Town Hospital University for treatment.</p> <p>On scene :  Engine # 16.  Medic # 7.  Ambulance # 23.</p> <p>PD-1 next of kin ( his wife ) Danille Seguro, D.O.B 12/11/1992, Phone # 408-300-3337.</p> <p>PD-1 and his family are staying at Sofitel Hotel 806 15TH Streets NW, Washington, DC 20005 On March 10th, 2023 at approximately 04:22 PM, MPD Officer received a radio run in reference to a call for an accident.</p> <p>Once on scene, Officer made a contact with Driver-1 who stated that he was traveling Eastbound into the 1500 block of H Street NW. Driver-1 also stated that while he was making a left turn northbound into the 800 15TH Street NW he hit PD-1 at the cross walk. Driver-1 further stated that he didn't see PD-1 when PD-1 was crossing the listed location.</p> <p>PD-1 stated that he was walking eastbound into the 800 block of 15TH Street NW. PD-1 further stated that while crossing the listed location VEH-1 hit PD-1 at the lower back area, PD-1 felt down on the ground.  PD-1 was complaining from lower back pain and he was transported by Ambulance # 23 to an area hospital for treatment.</p> <p>Driver-1 stated that he did not have any injuries.</p> <p>Driver-1 was Issued NOI for failure to give full time attention to operate a vehicle (NOI # 294672884).</p>
23039569	3/13/2023	2308 14TH STREET NW	<p>Based on the open vehicle door and location of the parked vehicle, it appears that V-1 would have been standing inside of the bicycle lane. BWC ACTIVATED:</p> <p>On March 13th, 2023, Officer Schneeberg was flagged down in reference to a pedestrian that had just been struck by a vehicle located at 2308 14th St. NW.</p> <p>Upon arriving on scene, Ofc. Schneeberg was advised by V-1 that she was retrieving belongings out of the rear drivers side door of her parked vehicle when VEH-1, who was traveling northbound in the 2300 block of 14th St. NW, hit her.</p> <p>The driver of VEH-1 stated that V-1 walked into the roadway and was struck by him.</p> <p>The right vehicle mirror was knocked off and scratches were sustained to the passenger side of the vehicle.</p> <p>V-1 complained of leg pain and overall pain to her left side.</p> <p>At the time of the accident the officer on scene was unable to determine fault and therefore no citation was issued.</p>
23040725	3/15/2023	5916 8TH STREET NE	<p>BWC ACTIVATED</p> <p>On scene:  Ambulance 24  Medic 221 transported V-1 to Howard Hospital.</p> <p>V-1 had injuries to his left foot. On the listed date, time, and location MPD responded to an Accident Hit and Run involving a pedestrian. Once on scene MPD met with V-1 who stated, when he exited the taxis, the driver of VEH-1 drove forward and then reversed driving over V-1's left foot. V-1 stated, the Driver of VEH-1 then drove forward driving south bound into the 5700 block of Eastern Ave NE. The Driver of VEH-1 did not stop after driving over V-1's foot. The Driver of VEH-1 is a taxis rider.</p> <p>V-1 had no lookout S-1 or vehicle tag number.</p> <p>W-1 observed S-1 drive over V-1's foot and then drive away. W-1 had no lookout of S-1.</p> <p>V-1 was transported to a local hospital for medical evaluation.</p>
23041709	3/17/2023	1 MICHIGAN AVENUE NW	<p>BWC activated</p> <p>V-1 was transported to WHC by ambulance 4, V-1 got transported because she couldn't walk and felt hurt on her left knee and thigh. The Driver of VEH-1 stated that that he was traveling westbound on Michigan Ave NW turning north bound on first St NW and he stated that he didn't see crossing and stopped in time and doesn't believe he hit her and that she placed her hands on the hood.</p> <p>V-1 stated that she was walking westbound on Michigan Ave NW when the driver of VEH-1 turned from Michigan to first hitting V-1. V-1 also stated that she notice that the driver wasn't paying attention.</p> <p>The driver of VEH-1 was issued a NOI for "Fail to pay attention while operating a vehicle", After issuing the NOI the driver stated that he was sorry that he didn't notice her because of the gates and wall.</p>

23042475	3/17/2023	700 8TH STREET NE	<p>BWC ACTIVATED-</p> <p>Metro supervisor Johnson 018588 (Unit 147) was on scene</p> <p>Metro Transit PD followed Sub-1 to the hospital to conduct an interview for their report.BWC ACTIVATED-</p> <p>This statement of facts is based on my best recollection without having the legal authorization to review any associated body-worn camera footage to assist in writing this statement.</p> <p>On 03/18/2023, MPD units responded to 700 8th St NE for reports of an accident involving a pedestrian. Once on scene, Sub-1 was located suffering from the listed injuries. DCFEMS responded to the location to evaluate and provide medical aid to Sub-1.</p> <p>Sub-1 advised MPD units the metro bus had ran him over and fled the scene. Sub-1 stated the metro bus was last seen travelling southbound on 8th St NE. Units canvased the area and located the metro bus involved in the 300 block of 8th St NE. MPD units made contact with the driver and conducted an interview in regards to the accident.</p> <p>The driver of the listed vehicle stated that he was unloading passengers in the 700 block of 8th St NE at the bus stop. Then he proceeded to pull away from the bus stop to continue his route. As he was sitting at the red light of 8th St NE and C St NE, a passerby advised the driver had driven over a pedestrian. The driver of vehicle immediately parked the bus and contacted at WMATA supervisor.</p> <p>Three witness on the bus came forward and provided statements to MPD units about the accident.</p> <p>W-1 advised that while the bus was pulling away from the bus stop, Sub-1 ran towards the bus screaming "BUS! BUS! BUS!" At no time did W-1 see Sub-1 being struck by the metro bus.</p> <p>W-2 advised he viewed Sub-1 running towards the bus and hitting the side of the bus. Then Sub-1 fell to the ground. W-2 advised he didn't see the bus run over Sub-1.</p>
23041711	3/17/2023	1 53RD STREET SE	<p>BWC ACTIVATED</p> <p>Picture captured via axon capture</p> <p>P1 advised officer that the Driver of Veh1 did stop to ask if she was okay</p> <p>P1 gave a vehicle lookout: Tan or Beige truck, tinted, dint on right side, male driver. No further info was given at this time.</p> <p>P1 was transported to Children's Hospital</p> <p>AMB30 responded</p> <p>Amr222 responded and transported</p> <p>P1 left ankle was swollen</p> <p>RP1 went to the hospital with P1. RP1 is the grandmother of P1.</p> <p>P1 lives with RP1</p> <p>Officer attempted to notify P1 mom, with no answer.This statement of facts is based on my best recollection without having the legal authorization to review an associated body-worn camera footage to assist in writing this statement.</p> <p>On March 17, 2023 at approximately 4:52pm, responding officer received a call for a traffic accident involving a pedestrian at 507 44th St NE. Upon arriving on scene, officer was advised that the incident took place on 53rd St SE and East Capitol Ave SE. P1 stated that she had the green light to cross the street, and as she was crossing the street she heard her friends yelling her name to tell her to watch out for Veh1 who was traveling eastbound on East Capitol Ave SE. P1 said she did not move out the way fast enough and Veh1 ran across her left foot. P1 added that she fell after Veh1 ran over her</p>
23042356	3/18/2023	4538 EASTERN AVENUE NE	<p>BWC Activated.</p> <p>Takoma Park Engine 702 and Ambulance 702 on scene.</p> <p>Sergeant Spain on scene.</p> <p>Photographs uploaded to Evidence.com.</p> <p>SB-3 was transported by Takoma Park Ambulance 702 to Children's Hospital for treatment.On Saturday, March 18, 2023 at approximately 1805 hours, officers responded to the 4500 block of Eastern Avenue, NE for a call for a pedestrian struck by a vehicle.</p> <p>VEH-1 was traveling southbound on the 4500 block of Eastern Avenue, NE. W-3 and SB-3 were standing on the west side of the street when SB-3 suddenly ran into the street, not within a crosswalk, toward VEH-1. VEH-1 swerved to avoid SB-3. The front of SB-3's body collided with the rear passenger side door area of VEH-1. SB-3 then fell onto the ground onto his left side.</p> <p>SB-1, SB-2, W-2, and W-3 all corroborated that SB-3 ran into the street.</p> <p>W-1 stated that the vehicle sideswiped SB-3.</p> <p>SB-3 sustained an abrasion and a lump to his forehead. SB-3 also had abrasions to his lip and his left cheekbone, as well as soreness to his left side.</p> <p>VEH-1 did not sustain any damage and was able to be driven from the scene. SB-1 and SB-2 did not complain of any injuries.</p>

23042739	3/19/2023	2700 GEORGIA AVENUE NW	<p>BWC ACTIVATED.</p> <p>VEH-1 was traveling northbound on Georgia Ave, when PED-1, who was on a scooter, darted out on his scooter into traffic. VEH-1 struck PED-1.</p> <p>PED-1 was inside the crosswalk, but the light to walk across the street was red for all pedestrian traffic.</p> <p>VEH-1 attempted to serve without crossing the lanes of traffic.</p> <p>Metro Transit Police reviewed footage of the bus and confirmed the listed events.</p> <p>PED-1 suffered minor injuries and was transported to a local hospital.</p> <p>It is unsure whether any of the traffic signals had any malfunctions at the time of the crash; however, while on scene all traffic signals were functional.</p> <p>Officers (Metro Transit and MPD) took reports of the accident and issued a set of CCNs to all parties. PED-1 admitted to being at fault in this accident on the scene stating, "the red hand signal was there and I thought it had changed."</p> <p>Engine 4 on scene.</p> <p>AMR 219 transported.</p> <p>Metro Transit on the scene.BWC ACTIVATED.</p> <p>VEH-1 was traveling northbound on Georgia Ave, when PED-1, who was on a scooter, darted out on his scooter into traffic. VEH-1 struck PED-1.</p> <p>PED-1 was inside the crosswalk, but the light to walk across the street was red for all pedestrian traffic.</p>
23043652	3/21/2023	4606 NANNIE HELEN BURROUGHS AVENUE	<p>DPW supervisor responded to the sceneBWC Activated</p> <p>This statement of facts is based on my best recollection without having the legal authorization to review any associated body-worn camera footage to assist in writing this statement.</p> <p>On the listed date and between the listed times, MPD received a radio run assignment for accident with injuries involving a White Honda Pilot and a DPW trash truck.</p> <p>Once on scene, MPD made contact with the driver of VEH-2, A DPW employee, who was operating a DPW trash truck. The driver of VEH-2 informed MPD that the driver of VEH-1 attempted to pass them on the right while he was sitting in the middle of the street, striking a trash can that was being held by PED-1. The driver of VEH-2 informed MPD that VEH-1 and VEH-2 never made contact with one another.</p> <p>MPD then made contact with the driver of VEH-1 who stated that the left mirror of her vehicle hit the trash can that Ped-1 was moving while she was traveling Westbound on N.H. Burroughs, in route to taking her son to school. The driver of VEH-1 stated that her vehicle never made any contact with PED-1 himself and that her mirror barely hit the trash can. Veh-1 sustained no damage from the incident and no one in the vehicle was injured.</p> <p>MPD spoke with PED-1 who was being evaluated by DCFEMS and he reiterated the same information that the driver of VEH-2 stated. PED-1 went on to explain that he had just finished emptying a trash can and was in the process of putting it back when the driver of VEH-1 attempted to pass VEH-2 on the right, striking the trash can causing it to pin him against VEH-2. Ped-1 sustained injuries to his left arm and ribs from the incident. PED-1 received treatment on scene and then was transported to Howard University hospital by Ambulance 27 for further evaluation and treatment. The driver of VEH-1 was issued an NOI for failure to pay full time attention.</p>
23046171	3/25/2023	CONSTITUTION AVENUE NWWASHINGTON	<p>BWC ACTIVATED.</p> <p>?This statement of facts is based on my best recollection without having the legal authorization to review any associated body-worn camera footage to assist in writing this statement.</p> <p>On 03/25/23 The driver of veh-1 reports he was driving straight ahead and the pedestrian ran into moving traffic. The driver of veh-1 collided with the pedestrian. The pedestrian reports he ran into traffic from between the parked food trucks and he was struck by veh-1. The pedestrian did not cross at the marked crosswalk.</p> <p>The pedestrian was conscious and breathing but he complained of pain to his right arm. He was transported to George Washington University Hospital by DC Ambulance # 3.</p> <p>Veh-1 has minor damage to the front right side mirror.</p>
23048418	3/29/2023	1300 9TH STREET NW	<p>Pedestrian 1 states that she got struck while crossing the street in the in the crosswalk.</p> <p>The driver of veh1 stated that he did not see Pedestrian 1 because of the blind spot.</p> <p>Pedestrian 1 sustained a bruise on the right ankle and was transported to Washington Hospital Center to be checked out.</p>
23048869	3/30/2023	3156 BLADENSBURG ROAD NE	<p>BWC:</p> <p>On Thursday, March 30, 2023, the undersigned Officer Gay responded to a traffic collision involving an eight-year-old child at the intersection of Bladensburg Rd and Banneker Dr NE. Once on the scene, I was advised by a witness that he was traveling behind the driver of Veh-1 in the right lane as traffic was moving when he observed a small male child and a girl running across the street from the east side of the street to the west side of the southbound traffic lanes.</p> <p>Witness states the little girl stopped in the middle lane when the little boy appeared to be confused and hesitated then darted in front of the driver of Veh-1. The witness states the little boy tried to run pass Veh-1 but it was too late. The driver of Veh-1 stopped as soon as the collision occurred and waited for emergency response.</p> <p>The older sister on the scene stated they were on foot and she advised her little brother and the little girl to go get her ID because she was going to walk them to school.</p> <p>DCFD EMS#17, Engine#26 and AMR #205 responded to the scene.</p> <p>The pedestrian had laceration to the right hand and bruise right leg.</p> <p>Pedestrian was transported to Children?s Hospital for minor treatment.</p> <p>The undersigned Officer Gay observation a crosswalk approximately 374.016 feet just north of the collision and 239.501 feet just south of the collision and was not utilized at the time of the collision.</p> <p>I find no fault of the driver of Veh-1 for the collision and no supervision at the time the child was struck.</p>

23049375	3/30/2023	840 BLADENSBURG ROAD NE	<p>BWC Activated Ellis, S #3366.</p> <p>Pedestrian 1 was transported via DCFEMS 8 to Howard University Hospital.</p> <p>Pedestrian 1 was admitted to Howard University Hospital.</p> <p>Pedestrian 1's caregiver was contacted by Howard University Staff.</p> <p>Pedestrian 1 sustained a fractured right arm and a brain bleed from the accident.</p> <p>Witness 1 advised 840 Bladensburg RD NE (Tire Express Inc.) has video footage of the accident. Camera 5 should have captured the accident.</p> <p>The undersigned officer was unable to make contact with the owner or employees to obtain a copy of the video.</p> <p>Major Crash notified. This statement of facts is written based on my best recollection without having the legal authorization to review any associated body-worn camera video to assist in writing this statement.</p> <p>On the listed date and time Witness 1 called for assistance from MPDC because Pedestrian 1 was struck by Vehicle 1. Witness 1 advised while getting his tire repaired at 840 Bladensburg RD NE, he heard a loud screeching sound coming from the intersection of Bladensburg RD NE and Neal St NE. When he approached Bladensburg RD from inside the location, he viewed Pedestrian 1 forcefully slide for approximately 10 yards in the far-left lane southbound in the 800 block of Bladensburg RD NE.</p> <p>Witness 1 then viewed Vehicle 1 a dark gray possibly black colored dodge stopped in the far-right lane in front of 830 Bladensburg RD NE. Shortly after calling MPD Vehicle 1 fled the scene south on Bladensburg RD NE towards Benning RD/ H ST/ Florida Ave NE. It was unknown what street Vehicle 1 turned on.</p> <p>There was no description of Driver 1. At the time of this report Pedestrian 1 was no able to give an account as to what happened.</p>
23049953	3/31/2023	227 MISSOURI AVENUE NW	<p>On the listed date and time officers responded to the listed location inference to a traffic accident.</p> <p>RP-1 reported he was walking Eastbound on the 500blk of Missouri when an unknown vehicle struck him while crossing the street.</p> <p>vehicle was last direction is unknown.</p> <p>No vehicle make and model was given.</p> <p>No witness could give a confirmed description of the striking vehicle.</p> <p>RP-1 was taken to Medstar hospital for treatment EMS 11 Transported.</p> <p>EMS reported injury to RP-1's left leg.</p>
23050397	4/1/2023	1720 NEW YORK AVENUE NE	<p>BWC activated.</p> <p>Engine 26 on scene for treatment.</p> <p>EMS1 on scene.</p> <p>Medic 17 on scene for transport to Medstar.</p> <p>Cruiser 800, Lieutenant Porter, on Scene.</p> <p>CSU57 on scene for processing.</p> <p>8439, Mitchell, Major Crash on scene at Medstar, Peralta on scene at crash site.</p> <p>Doctor Street, attending physician for Ped-1 at Medstar.</p> <p>5062E, Williams, used gauze from TECC Kit.</p> <p>The driver of VEH-1 was issued a commercial related NOI while on scene with major crash. (17-year old operating a commercial vehicle).</p> <p>Insurance information for VEH-1 was not retrieved on scene. Insurance information was retrieved from WALES, and may not be accurate. Waiting for confirmation from phone number received. "This statement of facts is based on my best recollection without having the legal authorization to review any associated body-worn camera footage to assist in writing this statement."</p> <p>While responding to a radio run, officers were flagged down at the intersection of Montana and New York Avenue, Northeast in regards to a male pedestrian lying in the middle of New York Avenue, Northeast. After an investigation, it was determined that the male pedestrian was struck by a vehicle in motion at the intersection.</p> <p>The following traffic crash occurred on Saturday, April 1, 2023 at approximately 1925 hours at the intersection of New York Avenue and Montana Avenue, Northeast.</p>
23050167	4/1/2023	201 E STREET SE	<p>BWC Activated. This report is drafted without the authorization to review by body worn camera.</p> <p>Police investigation revealed:</p> <p>Driver-1 was operating Veh-1, a marked Metropolitan Police Scout Car in a non-emergency status. Veh-1 was travelling south in the 400 block of 2nd Street SE. Veh-1 came to a stop at the intersection of 2nd and E Street SE then proceeded to make a left hand turn to travel east in the 200 block of E Street SE when Veh-1 collided with Pedestrian-1 who was walking north crossing E Street SE from the 500 block to the 400 block of 2nd Street SE. The collision caused Pedestrian-1 to fall to the ground.</p> <p>Pedestrian-1 complained of wrist, head and body pain on the scene. DCFEMS, Engine 18, Ambulance 18 and Medic 7 responded to the scene and treated Pedestrian-1 who was subsequently transported to George Washington University Hospital where she was treated for her injuries by staff.</p> <p>Driver-1 was not injured and did not require medical treatment. Veh-1 received a scuff mark on the hood as well as the driver side front fender from the contact with Pedestrian-1.</p> <p>The intersection of 2nd and E Street SE is controlled by 4-way stop signs. At the time of the collision, Pedestrian-1 was crossing the street in the crosswalk when Veh-1 failed to yield right of way to Pedestrian-1.</p>

23050847	4/2/2023	1774 COLUMBIA ROAD NW	<p>BWC Activated</p> <p>On the listed date, the following vehicle accident, involving a pedestrian, occurred at the intersection of Columbia RD NW and Champlain Street NW.</p> <p>Said accident occurred on roadway and on a marked and labeled pedestrian crosswalk.</p> <p>The driver of Veh-1 was essentially traveling straight, headed Westbound, when he failed to come to a full stop as people were crossing the intersection.</p> <p>The driver of Veh-1 stated that the pedestrian struck did not make sure the street was safe prior to entering the roadway.</p> <p>Said pedestrian reported that she was legally crossing the road when the front passenger bumper of Veh-1 struck her.</p> <p>As a consequence, said pedestrian sustained what appeared to be minor injuries. She reported pain to her right hip area and was transported to the hospital by AMR #213 for further medical evaluation.</p> <p>The driver of Veh-1 was given an NOI for Fail to Yield Right of Way to Pedestrian (294458216).</p> <p>As of 2230 hours, according to Howard University medical staff, is is unknown if said injuries would require her to be admitted; examined by Dr. N. Williams.BWC Activated</p> <p>On the listed date, the following vehicle accident, involving a pedestrian, occurred at the intersection of Columbia RD NW and Champlain Street NW.</p> <p>Said accident occurred on roadway and on a marked and labeled pedestrian crosswalk.</p> <p>The driver of Veh-1 was essentially traveling straight, headed Westbound, when he failed to come to a full stop as people were crossing the intersection.</p> <p>The driver of Veh-1 stated that the pedestrian struck did not make sure the street was safe prior to entering the roadway.</p>
23051043	4/3/2023	4200 NANNIE HELEN BURROUGHS AVENUE	<p>BWC active</p> <p>V-1 was transported to howard hospital for treatment.</p> <p>W-1 was not injured</p> <p>no look out for Veh-1</p> <p>med 30 on scene</p> <p>V-1's vehicle was driven off scene.BWC active</p> <p>"This statement of facts is based on my best recollection without having to legal authorization too review any associated body-worn camera footage to assist in writing this statement."</p> <p>At the listed date and time officers were flagged down for a car stopped. The vehicle was in the right lane at the intersection of Nannie Hellen Burroughs and Kenilworth Ave north east with a flat tire.</p> <p>After further investigation, the driver of the stopped vehicle V-1 was struck by an unknown car Veh-1 when she exited her vehicle to check a flat tire. W-1 the passenger had witness the event but did not see what the car looked like.</p> <p>The driver of Veh-1 left the scene without making their identity known.</p> <p>Ems arrived on scene V-1 was transported to the hospital for further treatment.</p>
23051669	4/3/2023	1507 BENNING ROAD NE	<p>CCTV available at 1500 Benning Rd Pentecal Apartment.</p> <p>VEH-1 was described as a silver Acura with dark tinted windows. No other information available.</p> <p>Ped-1 was issued an NOI for standing in roadway.</p> <p>Cru 5050 notified</p> <p>End 10 also on sceneW1 states that he was traveling eastbound in the 1500blk of Benning Rd Ne when he observed Ped-1 standing in the middle of the roadway. W1 states that he was in the middle lane and Veh-1 was next to him in the far right lane of the 1500blk of Benning Rd Ne. W1 states that he and Veh-1 swerved in attempts to avoid Ped-1 however, Veh-1 stuck Ped-1. W1 states that Veh-1 continued eastbound in the 1500blk of Benning Rd Ne and did not make any attempts to stop and make their identity known or exchange any of the proper information when involved in an accident.</p> <p>Ped-1 sustained a broken ankle and minor abrasions to her forehead and was transported by Medic 10 to Howard Hospital were she was admitted for further evaluation and treatment.</p>
23051630	4/3/2023	4013 COLE BOULEVARD SE	<p>This statement of facts is based on my best recollection without having the legal authorization to review any associated body worn camera footage to assist in writing this statement.</p> <p>BWC ACTIVATED</p> <p>On the above listed date and time, MPD officer responded to the above listed location for an accident. Once on scene officer was met with RP-1 who reports that she was walking home from therapy from a previous accident she was in when VEH-1 was exiting the alleyway and struck her. The driver of VEH-1 reports that she was exiting the alleyway and did not see RP-1 but that she did not strike her with her vehicle. The driver of VEH-1 reports that she fell in front of her vehicle. RP-1 complained of pain to her left side of the body and was transported to Howard Hospital for further treatment. The driver of VEH-1 was issued an NOI for failure to pay attention. #292366734.This statement of facts is based on my best recollection without having the legal authorization to review any associated body worn camera footage to assist in writing this statement.</p> <p>BWC ACTIVATED</p> <p>On the above listed date and time, MPD officer responded to the above listed location for an accident. Once on scene officer was met with RP-1 who reports that she was walking home from therapy from a previous accident she was in when VEH-1 was exiting the alleyway and struck her. The driver of VEH-1 reports that she was exiting the alleyway and did not see RP-1 but that she did not strike her with her vehicle. The driver of VEH-1 reports that she fell in front of her vehicle. RP-1 complained of pain to her left side of the body and was transported to Howard Hospital for further treatment. The driver of VEH-1 was issued an NOI for failure to pay attention. #292366734.</p>

23052211	4/4/2023	2817 NORTH CAPITOL STREET NE	<p>Investigation is on-going...On April 4, 2023, at 1911 hours, the Major Crash Investigations Unit was notified and requested to respond to the intersection of North Capitol Street and Girard Street, Northeast, to assist with a traffic crash investigation with serious injuries involving two vehicles and a pedestrian that occurred at approximately 1846 hours.</p> <p>Preliminary investigation revealed that Vehicle-1, a 2017 Dodge Charger bearing Maryland tags: 1FE5439, was traveling northbound on North Capitol Street, Northeast, in what an uninvolved witness described as an ?aggressive? manner (speeding, weaving in and out of traffic while revving the engine). A separate uninvolved witness stated IT heard Vehicle-1?s engine and looked over. IT described the engine noise as if he[driver] was racing. IT saw Vehicle-1 swerving then he [driver] hit the gas pedal again, ?.like he was flooring it?? then the collision occurred.</p> <p>Vehicle-2, a 2016 Cadillac ATS4 bearing Virginia temporary tags: K53587, was traveling southbound on North Capitol Street, Northwest. The driver and sole occupant of Vehicle-2 reported that he cleared northbound traffic as he approached the intersection with Girard Street, Northeast. He observed Vehicle-1 a block away and began his left turn towards eastbound Girard Street, Northeast. He reported he heard Vehicle-1 accelerate then Vehicle-1 struck him on the front passenger side. At impact, Vehicle-1 was redirected toward the intersection?s northeast corner and struck a pedestrian on the sidewalk. The Pedestrian was pinned between Vehicle-1, who came to final rest partially on the sidewalk on the northeast corner and a stone wall. Vehicle-2 rotated counter-clockwise and came to final rest facing northbound in the #3 (far right) lane.</p> <p>The Pedestrian was transported to Washington Hospital Center, where Dr. Street advised she sustained massive soft tissue damage and significant deformities to both legs. She is listed in critical but stable condition. The dri</p>
23052506	4/5/2023	3100 M STREET NW	<p>D-1 states that he was driving east on M st when Ped-1 ran out in front of his vehicle causing the listed accident .</p> <p>W-1 states that Ped-1 attempted to cross M st NW and was not at a cross walk when Ped-1 was struck.</p> <p>Ped -1 states that she was crossing the road when she was hit by V-1.</p> <p>Ped-1 was transported to the hospital with multiple cuts to her face and hands.</p>
23053640	4/6/2023	1300 MASSACHUSETTS AVENUE NW	<p>On 04/06/2023 at approximately 2225 hours, MPD officers responded to the listed location in reference to a pedestrian struck by a vehicle.</p> <p>Upon arrival, Driver 1 states that he was driving westbound in the 1200 block of Mass Ave NW behind the Non-motorist. Driver 1 states that he was going to make a right turn onto 13Th ST NW when he observed the non-motorist and swerved to avoid hitting him, but still collided with him.</p> <p>Non-motorist states that he was in front of Driver 1 in the far right lane going west in the 1200 block of Mass Ave NW when he checked to make sure he was clear to go straight, he was struck by Veh-1.</p> <p>Non-motorist was operating a black bicycle.</p> <p>Veh-1 had minor to no damage on it.</p> <p>Non-motorist bicycle had no clear damage.</p> <p>Driver 1 reported no injuries.</p> <p>Non-motorist was treated for his injuries by Engine 16 and transported with non life threatening injuries to GW by AMB 1.</p> <p>NOI was issued to driver 1 for failure to yield to bicyclist.</p> <p>There were no uninvolved witnesses on scene.</p> <p>Pictures were uploaded to evidence.comOn 04/06/2023 at approximately 2225 hours, MPD officers responded to the listed location in reference to a pedestrian struck by a vehicle.</p> <p>Upon arrival, Driver 1 states that he was driving westbound in the 1200 block of Mass Ave NW behind the Non-motorist. Driver 1 states that he was going to make a right turn onto 13Th ST NW when he observed the non-motorist and swerved to avoid hitting him, but still collided with him.</p>
23053201	4/6/2023	1600 GOOD HOPE ROAD SE	<p>BWC Activated</p> <p>SB is the mother of TV and NV.</p> <p>SB, TV and NV were transported to a local hospital for further treatment.</p> <p>Driver of Veh-1 was issued an NOI.</p> <p>All pictures taken were uploaded to evidence portal.BWC Activated</p> <p>On the listed time and date the listed MPD Officer responded to the listed location for an accident pedestrian. Once on scene MPD Officer made contact with the struck pedestrian inside the ambulance. SB reported that while crossing the street at the intersection of Good Hope Rd and 16th St SE, she and her children were struck by veh-1. SB further reported that at the time of the accident she had the right of way. All three pedestrians suffer visible injuries and were transported to a local hospital for further treatment.</p> <p>Driver of veh-1 reported that while driving North Bound on 16th St SE, he attempted to make a left turn into Good Hope Rd SE when he struck the listed pedestrian. Driver of veh-1 further reported that he had the green light while making the turn, and also that he did not see the listed pedestrian crossing the street. Driver of veh-1 did not report an injury and was issued an NOI.</p> <p>All pictures taken were uploaded to evidence portal.</p>
23053601	4/6/2023	3151 NEWTON STREET NE	<p>BWC ACTIVATED.</p> <p>On Thursday, April 6th 2023 MPD was dispatched to the intersection of Eastern Ave NE and Monroe St NE for an Accident Involving a Pedestrian.</p> <p>MPD arrived on scene and the non-motorist was in the back of Medic 17 and reported that he was walking out the rear alley of Newton Street NE towards Eastern Ave when he was struck by Veh-1.</p> <p>MPD was also met by Brentwood Maryland Police who advised that they were flagged down by the driver of Veh-1 at Rhode Island Ave and 38th Street in Maryland. Veh-1 reported to Brentwood Maryland Police that he did hit the pedestrian and he stopped to check on him, but then he saw a large crowd forming, became scared and left the location and then flagged down the Maryland officers.</p> <p>The driver of Veh-1 reported that the pedestrian was on a dirt bike, however MPD was not able to locate the dirt bike on scene.</p> <p>The pedestrian sustained abrasions and complained of lower back pain.</p> <p>All photos and evidence uploaded to evidence.com</p> <p>Veh-1 sustained damage to the front driver side bumper area.</p> <p>Brentwood Officer, Goode #9614, contact 240-839-0948.</p>

2305576	4/10/2023	227 VALLEY AVENUE SE	<p>On Monday, April 10, 2023 at 1400 hours, the Major Crash Investigations Unit was requested by the Seventh District to respond to the 200 block of Alley Way SE for a traffic crash investigation involving serious injuries.</p> <p>The preliminary investigation revealed that at approximately 1330 hours, a black 2003 Jeep Grand Cherokee Laredo bearing VA tag TSN-3018 (hereinafter ?Vehicle 1?), was traveling southbound in the 200 block of Valley Ave SE towards Atlantic St SE at an apparent high rate of speed. Vehicle 1 crossed over the double yellow lines into the counter flow lanes of travel, then striking parked Vehicle 2, parked vehicle 3 and the pedestrian who was standing outside of parked Vehicle 3. The pedestrian of Vehicle 3 was standing between the rear driver?s side door, retrieving items from his work truck, prior to being struck by Vehicle 1. The pedestrian sustained minor injury (complaining pain from upper left thigh area) from the crash and he was not transported to the hospital. Vehicle 1 continued South crossing back into the southbound lane of travel, mounted the west curb, striking a tree and coming to final rest. The driver of Vehicle 1 sustained fractured ribs, leg, is non-critical and stable condition. The front seat passenger and the rear driver?s side passenger of Vehicle 1 sustained serious injuries from the crash. All passengers of Vehicle 1 were transported to MedStar Washington Hospital Center .</p>
23056298	4/11/2023	45 P STREET NW	<p>PED-1 was attempting to pick her three children at Mundo Verde School. PED-1 was transported to the hospital and gave her friend Katty Brito-Mejia permission to pick her children up. Officers were able to facetime with PED-1 to confirm that the children were being picked up by the correct person.</p> <p>Children</p> <p>Dylan Alcantara DOB- 5-6-2014</p> <p>Sophia Marie Santana DOB- 06-09-2021</p> <p>Aiden Sanchez 08-09-2023</p> <p>School Administrator Robyn Pretlow was on sceneBWC ACTIVATED</p> <p>Officers received a radio assignment for a pedestrian struck at the listed location. Upon further investigation it was determined that while PED-1 was entering her vehicle her hand became pinned when VEH-1 attempted to pass her. The Driver of VEH-1 was issued a NOI for failure to pay full time and attention. PED-1 was transported to Howard Hospital by medic 3.</p>
23055952	4/11/2023	801 ROCK CREEK CHURCH ROAD NW	<p>Vehicle 1 was traveling south bound in the 3700 block of 8th St NW. Ped 1 and 2 were walking west bound and in the crosswalk of the intersection of 8th and Rock Creek Church Rd NW. Vehicle 1 failed to yield the right of way and struck Ped 1 causing Ped 1 to run into Ped 2. Driver 1 was issued a NOI for Failure to yield the right of way to a pedestrian in the crosswalk ( NOI #79179670350915000). A WALES/NCIC check revealed the Driver 1 did not have a DC Permit. Driver 1 was issued a NOI for No Permit ( NOI#7917967046095000). A warrant will be applied for the arrest of Driver 1. MPD did not observe Driver 1 driving Vehicle 1. Ped 1 sustained injury to his right leg. Ped 1 was transported to Children's Hospital by Ambulance #11. Ped 2 complained of pain. Ped 2 is Ped 1's mother. Wilmer Diaz Claros ( MD DLN#D240886230555) responded to the scene and drove Vehicle 1. BWC activated.</p>
23058049	4/14/2023	2100 MARTIN LUTHER KING JR AVENUE S	<p>BWC ACTIVATED.</p> <p>ENGINE 32 Responded</p> <p>AMR 206 transported to UMC</p> <p>V-1 only complained of back pain on scene</p> <p>Striking vehicle bearing Wisconsin Tag XE34287.</p> <p>7th District Dispatcher Advised there was no record or listing on the tag provided by the victim.On the listed date MPD officers were dispatched for a pedestrian struck at the listed location upon arrival MPD met with V-1 whom stated that he was standing in the parking lot area waiting for the bus when he struck by white truck and the driver of the truck failed to make their identity known before leaving the scene.</p>
23057823	4/14/2023	1511 19TH STREET SE	<p>Preliminary investigation revealed, a 2002 Volvo roll off dump truck with Maryland registration, 347ED14 (Not Stolen per WALES/NCIC) traveled north in the 1500 Block of 18th St SE and backed into the east alley approximately 328 feet east before coming to final rest. The driver of the truck was backing up to drop off an empty dumpster and pick up a full dumpster that was visible along side of 1828 Q Street in the rear. The driver then called 911.</p> <p>DCFEMS responded and pronounced the pedestrian deceased at 0554 hours by the authority of Dr. Holman.</p>
23058430	4/15/2023	1501 11TH STREET NW	<p>PED1 advised that he was with 5 other people but neither of them at the time of the accident gave a statement.On the date and time listed above, the responding officer received a call for a pedestrian struck, once on scene Medic 2 was on scene to treat PED1 for his injuries. RP1 advised the officer that PED1 was traveling in his portable get around wheelchair, and that is when VEH1 was initially driving straight and that is when VEH1 hit PED1 from behind causing the accident, VEH1 advised to the officer that while she was driving on the street, another vehicle swerved in front of her around PED1, as she was trying to do the same, that is when her vehicle struck PED1 from behind in the street.</p>
23058732	4/15/2023	1505 BENNING ROAD NE	<p>BWC ACTIVATED</p> <p>On 4-15-23 at approximately 1739 hours in the 700 Block of 15th street NE MPD Officers received a call for a pedestrian struck.</p> <p>Once on scene MPD spoke with V-1. V-1 was unable to answer any questions pertaining to the accident due to her having head trauma.</p> <p>MPD Officers then made contact with W-1 who reported that while he was traveling in the Northbound direction in the 700 block of 15th street. He observed V-1 in the cS-1 strike V-1 with the front of his vehicle while she was in the cross walk.</p>
23058809	4/15/2023	3212 PENNSYLVANIA AVENUE SE	<p>Medic-19 transported V-1 to GW Hospital.</p> <p>Officer looked in RMS and found V-1 info.BWC ACTIVATED.</p> <p>On listed date, time and location officer observed laying on the ground. Bystanders stated that V-1 was hit by VEH-1. VEH-1 fled from the scene. V-1 appeared to have sustained serious injuries. V-1 was conscious and breathing when officer arrived on scene. V-1 was only able to provide officer with name. V-1 was transported to a local hospital. There is currently no lookout for VEH-1.</p>

23060025	4/17/2023	890 MAINE AVENUE SW	<p>***BWC ACTIVATED***</p> <p>*The following statement has been written without the legal authorization to review any associated body-worn camera footage on scene.*</p> <p>DCFEMS was called to the scene to treat Pedestrian-1's injuries. Pedestrian-1 had a laceration to his right hand, which the reporting officer treated with Quick Clot gauze from his TECC kit. Engine 13 then arrived on scene and treated a laceration to Pedestrian-1's right shoulder/chest area. Pedestrian-1 told DCFEMS that he did not lose consciousness after the collision. Pedestrian-1 was then transported to George Washington University Hospital via Ambulance 13.</p> <p>VEH-1 had a cracked windshield on the passenger side where Pedestrian-1 over the hood during the collision. VEH-1 did not appear to have other damage and was able to be driven away by Driver-1.</p> <p>Photos uploaded to evidence.com.***BWC ACTIVATED***</p> <p>*The following statement has been written without the legal authorization to review any associated body-worn camera footage on scene.*</p> <p>On the 4/17/23, at approximately 2114hrs, Driver-1 was operating VEH-1, travelling westbound in the 800 block of Maine Ave SW, approaching the intersection of 9th and Maine Ave SW. Pedestrian-1 was crossing the east crosswalk at that intersection, traveling northbound across the intersection. As Pedestrian-1 was walking through the cross-walk, VEH-1 struck Pedestrian-1. Driver-1 then pulled VEH-1 to the side of the road and flagged down the reporting officer who happened to be passing by.</p> <p>The listed officer then interviewed Driver-1 and Pedestrian-1. Driver-1 stated that he had a green light and that Pedestrian-1 ran across the crosswalk into his path of travel, causing the collision. Pedestrian-1 was interviewed via the language line, and stated that he was walking across the crosswalk on the "walk" signal when Driver-1 ran the red light and struck him.</p> <p>Based on the conflicting stories, fault could not be determined on scene, and no NOI's were issued.</p>
23059674	4/17/2023	921 TAYLOR STREET NE	<p>W-1 described the striking vehicle as a gold four door sedan which appeared to be a Prius bearing DC Tag #ET1695.</p> <p>Nothing further."This statement is based on my best recollection without having the legal authorization to review any associated body worn camera footage to assist in writing this statement."</p> <p>BWC Activated.</p> <p>On the listed date and time, MPD Officers Lanier and Lane responded to the listed location for a call for service. Upon arrival, officers were met by W-1 who stated that he called the police. V-1 stated that she was walking southbound on Taylor St NE when she began to cross on 10th St NE when an unknown car struck her and continued driving northbound on Taylor St NE. W-1 stated that he witnessed the unknown vehicle run the red light prior to hitting V-1.</p> <p>V-1 sustained a fracture to her right knee and thigh and was transported to Howard University Hospital for treatment.</p> <p>AMR 202/Medic 17 on scene.</p>
23059491	4/17/2023	356 EASTERN AVENUE NE	<p>R-1 gave different narratives on what occurred, R-1 was inconsistent with his story. R-1 stated that he was been chased by a vehicle occupied by 12 people. R-1 stated that he was crossing at the intersection when the unknown vehicle hit him and he dropped his cellphone. MPD Officer canvased for R-1 cellphone. R-1 cellphone was found at US fuel gas station on PG county side.</p> <p>R-1 stated that he was on his bike, then later said he was running. MPD officer found both of his cellphones on the ground next to a bike.</p> <p>R-1 stated the vehicle that hit him was red in color, then later said it was blue.</p> <p>R-1 sustained minor cut on his forehead.BWC ACTIVATED</p> <p>THIS STATEMENT OF FACTS IS BASED ON MY BEST RECOLLECTION WITHOUT AUTHORIZAION TO REVIEW ANY ASSOCIATED BODY WORN CAMERA IN WRITING THIS STATEMENT.</p> <p>On the listed date, time and location, R-1 reports to MPD Officers that while he was running, he was struck by an unknown vehicle at the intersection of 63rd &amp; Eastern Ave NE. No directions of travel of the vehicle at this time.</p> <p>R-1 sustained listed injuries and was transported to local hospital by PG AMB 833.</p>
23060798	4/19/2023	2568 MARTIN LUTHER KING JR AVENUE S	<p>After the collision event, Pedestrian 1 assaulted Driver 1. (See offense report)Driver 1, the owner and operator of Vehicle 1, reports that he was making a left from turn from Sumner Road SE(East Bound) to 2500 Block of Martin Luther King Jr Ave SE(North Bound) when Pedestrian 1 began running across the street. Driver 1 further reports that Pedestrian 1 was running and collided with his vehicle.</p> <p>Pedestrian 1 reports that she was crossing the street (crossing signal) when Driver 1 suddenly attempted a left turn. Pedestrian 1, who was carrying her infant (Pedestrian 2) at the time further reports that Vehicle 1 struck her and caused his to flip over in the air and land on her back and hit her head.</p> <p>Pedestrian 1 was crossing from east to west while carrying Pedestrian 2.</p> <p>Pedestrian 1 complained of pain in lower extremities.</p> <p>Based on the account provided by both involved parties, it was determined that Driver 1 Failed to Yield the Right of Way to a Pedestrian and was cited.</p>
23061396	4/19/2023	3299 SUTTON PLACE NW	<p>bwc activated(BWC ACTIVATED) The accident occurred on 04/19/2023 at approximately 1810hrs on the 3200 block of Sutton Place in PSA 205</p> <p>Pedestrian- 1 reports that while walking his dog westbound towards New Mexico Avenue, on the drive through (shared by both Pedestrian and Vehicles ) from the entrance of the location. Pedestrian-1 reports that VEH-1 was traveling Westbound out of the location when VEH-1 clipped his right knee and drove over his right foot. Pedestrian-1 stated that Driver-1 kinda stopped and stated "Did I hit you" and quickly drove away towards New Mexico Avenue unknown direction.</p> <p>Pedestrian-1 stated he was transported to Sibley Hospital by his Mother.</p> <p>Pedestrian-1 has a broken fifth Metatarsal fracture (right leg)</p> <p>Driver-1 investigation Pending/Hit and Run</p>



23061229	4/19/2023	7702 GEORGIA AVENUE NW	<p>There is a camera on the front of the building of 7700 Georgia Ave NW that is pointing towards the location of the accident. It may contain evidence pertinent to the accident scene.</p> <p>The pedestrian was issued a citation. On 4-19-23, D-1 was operating the listed automobile, traveling Northbound along the 7700 blk Georgia Ave. NW. D-1 stated that as he approached the event location, he observed the pedestrian standing in the middle of the roadway. As V-1 continued northbound in the 7700 blk of Georgia Ave NW, D-1 stated that the pedestrian walked into his lane and jumped onto V-1. This caused V-1 to strike the pedestrian.</p> <p>D-1 pulled over and got out to check on the pedestrian's wellbeing. D-1 asked someone for help and to call 911. MPDC units &amp; Medic 14 responded to the scene. An MPDC unit, curfew one, attempted to communicate with the pedestrian, but she refused to talk. The pedestrian's identity was obtained from an MD provisional Driver's license on her person. The pedestrian kept attempting to take off the medical board's gurney straps to free herself. The pedestrian was finally able to be secured and transported to MEDSTAR for treatment. D-1's vehicle was damaged but was able to be driven from the scene.</p> <p>Once on the scene of MEDSTAR, Dr. Sasa was the treating physician. The pedestrian suffered road rash, cuts and bruising to the lower region of her body and a fractured pelvis. The pedestrian was admitted to MEDSTAR for further medical evaluation. D-1 stated that he was okay and did not require medical attention.</p> <p>While on scene, all MPDC units BWC were operational and recording. Photos of the scene and the striking vehicle were taken with AXON capture and uploaded. Sgt. Craig (CR 4060) was notified.</p> <p>The pedestrian was issued a citation for the accident. The ticket number was unable to be retrieved due to an automatic synch that initiated on the officer android application.</p>
23061350	4/20/2023	7350 GEORGIA AVENUE NW	<p>On 4/20/23 MPD responded to the intersection of Georgia Ave NW at Geranium St NW for a Traffic Collision Pedestrian. Upon arrival e contact was made with Driver 1 and Ped-1. Ped-1 was sitting in the Southbound lane of Georgia stating that she had been struck while walking Eastbound in the crosswalk. Ped-1 stated that she was in the crosswalk and had the right of way when Driver 1 struck her on her left side. Ambulance 22 arrived on scene and was transported to the hospital for evaluation.</p> <p>Driver 1 stated that she was traveling Westbound on Geranium onto Southbound Georgia at the intersection when she suddenly saw Ped-1 after committing to the turn. Driver 1 stated that she managed to slow down when she did eventually see Ped-1 but was unable to stop in time and struck the left side of Ped-1 with the right side of her vehicle. Driver 1 did not see Ped-1 in the crosswalk and believed that she was not in the walk when she struck Ped-1.</p> <p>W-1 stated she was Southbound on Georgia Ave when she saw Driver 1 collide with Ped-1. When the collision W-1 stated that she saw Ped-1 flip in the air and land on her back. W-1 believed that Ped-1 was in the crosswalk.</p> <p>Ped-1 told Ambulance 22 that her left side and back hurt.</p> <p>Driver 1 issued NOI # 7913647825 Fail to yield to Pedestrian.</p>
23061984	4/21/2023	6810 EASTERN AVENUE NW	<p>VEH-1 stated that she was traveling west bound in the parking lot of 6810 Eastern Ave NW, when a group of people were waiting to get some food in a line at the church. VEH-1 reports that someone push PED-1 and that when VEH-1's vehicle struck PED-1. W-1 stated the same fact about the accident that a unknown woman was falling and grabbed PED-1 and that when PED-1 was struck by VEH-1 vehicle.</p> <p>Ped -1 stated that while in the line to get some food that VEH-1s vehicle struck her causing PED-1's to hurt her left ankle. PED-1 was taken to Howard Hospital and treated by staff.</p> <p>No NOI was issued the incident is pending.</p>
23062962	4/23/2023	1422 K STREET NW	<p>On April 23, 2023 at 0340 hours, the Major Crash Investigations Unit was notified and requested to respond to 1420 K Street, Northwest to assist with a vehicle vs. pedestrian traffic crash investigation that occurred at approximately 0235 hours. 2D Officers gathered the involved persons information and released the scene. The Pedestrian's condition worsened, at which time MCIU was notified.</p> <p>Preliminary investigation revealed that Vehicle-1, a 2017 Honda Accord was traveling eastbound in the 1400 block of K Street, Northwest. The driver of Vehicle-1 reported he was in the #1 (left) lane when the Pedestrian walked into his travel lane from the south when the collision occurred. Vehicle-1 sustained damage to the passenger side front windshield and hood. The driver of Vehicle-1 remained on scene and cooperated with the on-scene investigation conducted by Officer Neuhaus who did not suspect the driver to be impaired.</p> <p>Video evidence confirmed the Pedestrian attempted to cross the street mid-block and outside of a marked crosswalk. The Pedestrian was transported to Washington Hospital Center where a CT scan revealed he had a large intracerebral hemorrhage and was listed in critical and unstable condition.</p>
23063309	4/23/2023	1750 MARTIN LUTHER KING JR AVENUE S	<p>BWC Activated.</p> <p>The Pedestrian described Veh-1 as a white truck. On the listed time, date and location, officers responded in reference to an accident-pedestrian. The Pedestrian stated he was exiting an Uber when he was struck by the front of Veh-1. The Pedestrian stated that the vehicle then immediately fled without making their identity known. The Pedestrian had an abrasion to his forehead and was transported to Howard Hospital by Ambulance 15.</p>
23063602	4/24/2023	4700 13TH PLACE NE	<p>Canvassed for cameras with negative results.</p> <p>Nothing further. "This statement is based on my best recollection without having the legal authorization to review any associated body worn camera footage to assist in writing this statement."</p> <p>BWC Activated.</p> <p>On the listed date and time, MPD Officers Lanier and Epps responded to the listed location for a call for service. Upon arrival, officers were met by SUB-1 who stated that he was struck by the listed vehicle. SUB-1 explained that he was working at the listed location, putting up signs and doing construction. As SUB-1 proceeded to cross the street (southbound on Buchanan St Ne) a GMC Terran (TAG M45009) struck him and refused to stop to identify themselves.</p> <p>SUB-1 was transported by AMR to Howard University for treatment.</p>
23063453	4/24/2023	1035 4TH STREET NW	<p>BWC Activated</p> <p>This statement of facts is based on my best recollection without having the legal authorization to review any associated body-worn camera footage to assist in writing this statement. On the listed date and time Driver-1 states he was driving northbound on I395 when he saw Driver-2 changing lanes. Driver-2 attempts to change lanes but suddenly turns back in to his original lane causing Driver-1 to strike hit front to rear.</p> <p>No tickets were issued, both vehicles were driven away.</p>

23064461	4/25/2023	722 H STREET NE	<p>BWC ACTIVATED</p> <p>Engine 10, medic 2 and 3 on scene</p> <p>Sub-1 was transported to Georgetown University hospital.</p> <p>Sub-1's boyfriend went with her to the hospital.</p> <p>There is a camera on the corner of H and 8th street NE.</p> <p>Footage from the metro bus caught the incident, video uploaded to evidence.com</p> <p>Sub-1 was in the crosswalk when struck. On the listed date and time at the listed location Officers responded to a call for a traffic crash involving a pedestrian. When officers arrived on scene Sub-1's legs were under Veh-2, Sub-1 was conscious and breathing. The driver of Veh-1 stated he was driving westbound on H st NE, when he struck Sub-1 in the crosswalk at the intersection of H and 8th St NE. The driver of Veh-1 stated that the light was green and he did not see her crossing the street and claimed she did not have the right of way. The driver Veh-1 reported Sub-1 went off his car and under Veh-2. The driver of Veh-2 reported they were parked at the bus stop and did not see what happened. W-1 reported W-1 was stopped at the red light at 8th and Hst NE facing eastbound when they witnessed Sub-1 crossing the street when Sub-1 was struck by Veh-1. W-1 stated that Sub-1 flew through the air and slid under Veh-2. W-2 statements were the same as the driver of Veh-1 and W-2 also stated they saw Sub-1 fly through the air and slide under Veh-2. The board was on scene and transported Sub-1 to the hospital.</p>
2306580	4/28/2023	811 4TH STREET NW	<p>BWC Activated</p> <p>Neither party called 911 to report the incident on the day of the event. There was no MPD or DCFEMS response to the scene.</p> <p>SB1 discovered she has a broken right foot as a result of the accident according to her visit at urgent care after the event. Due to her injuries, SB1 called today, 4/29/23 to file a report.</p> <p>SB1 reports that the driver of VEH1 did stop and get out to check her welfare, and provided his contact info to SB1 in case she needed it. Not a Hit and run incident.</p> <p>SB1 never got any info on the car that hit her except for the drivers name and contact info.</p> <p>Officers attempted to call the driver of VEH1 but there was no answer. If SB1 gets in contact with him, she will forward additional info to MPD for the report to be updated</p> <p>No further info On 04/28/2023 at approximately 2:30pm SB1 was walking across 4t st NW with the pedestrian walk signal. As she was crossing, VEH1, described as a black sedan, was turning right from I St to 4t St NW and stuck SB1, knocking her to the ground. SB1 did not want a report at the scene and did not call 911. SB1 was transported by friends to an urgent care which revealed she had sustained injuries. SB1 called 911 on 4/29/23 to file a report.</p>
23065942	4/28/2023	3201 ALABAMA AVENUE SE	<p>On Friday, April 28, 2023 at 1053 hours, the Major Crash Investigations Unit was notified by MPD CIC Alert and requested to respond to 3207 Alabama Avenue, Southeast to assist 6D with a vehicle vs. pedestrian traffic crash investigation that occurred at approximately 1020 hours.</p> <p>Preliminary investigation revealed that Vehicle-1, a 2019 Nissan Sentra (black), bearing DC tag GJ9662 was traveling eastbound in the 3200 block of Alabama Avenue, Southeast. The driver of Vehicle-1 reported that he was in the #1 (left) lane when a van (#2 left lane) stopped in front of him at the intersections of Alabama and 32nd Street, Southeast and at which time, he switched from lane #1 (left) to lane #2 (right). The driver further reported that when he switched to the #2 (right) lane, to go around the van, the pedestrian darted into his travel lane mid-block within the marked crosswalk when the collision occurred. Vehicle-1 sustained damage to the front of the hood. The driver of Vehicle-1 remained on scene and cooperated with the on scene investigation conducted by Members of the Major Crash Investigations Unit (MCIU). The driver consented and provided his specimen (urine) for testing. Additionally, the driver consented on BWC and allowed MCIU members to look at his cellular device, and it did not appear that he was using it or distracted by it prior to colliding with the pedestrian. It also showed that the driver immediately contacted 911 to report the crash.</p> <p>On scene witnesses stated that they were all going to a job when the pedestrian was struck by Vehicle-1. Witness-1 and Witness-2 reported that due to the rain, Witness-1 and Witness-2 first ran across the street from North to South, in the 3200 block of Alabama Avenue, Southeast. When they looked back, the pedestrian was still on the northside of street, standing in front of the crosswalk and preparing to crossover. Witness-1 and Witness-2 reported that they did not observe the collision but they heard it.</p> <p>Vehicle-1 came</p>
23065873	4/28/2023	1103 MOUNT OLIVET ROAD NE	<p>BWC:</p> <p>On Friday, April 28, 2023, the driver of Veh-1 was traveling northwest bound on Mount Olivet Rd NE and observed the pedestrian as she was about to pass the pedestrian, at which time the pedestrian walked into the right rear side of Veh-1.</p> <p>The pedestrian obtained minor injury to his legs.</p> <p>The pedestrian stated to Officer Patromi "it was his fault, he miss calculated the timing of Veh -1 passing".</p>
23065878	4/28/2023	1775 T STREET NW	<p>On 04/28/2023 at approximately 0955 hours, MPD officers responded to the listed location in reference to a pedestrian struck.</p> <p>Upon arrival, Non-motorist 1 was a little weary about what happened, however, stated that she was on the rented bicycle going east bound in the 1700 block of T ST NW when she was struck by Veh-1 causing her injuries.</p> <p>Driver 1 stated that he was making a right turn into the parking lot on the 1700 block of T ST NW when he observed Non-motorist 1 coming from the rear in the bike lane fast and struck her in the rear of the bicycle.</p> <p>Driver 1 stated that the non-motorist was coming to fast and she had passed him before making the turn.</p> <p>Non-motorist 1 was checked by Medic 21 on scene and had injuries to her head. Amb 1 was on scene and transported her to GW Hospital.</p> <p>Driver 1 reported no injuries.</p> <p>There were no uninvolved witnesses on scene.</p> <p>Non-motorist 1 admitted that she was not wearing a helmet at the time of the accident.</p> <p>Veh -1 had no visible damage to it.</p> <p>Non-motorist 1's bike had no visible damage to it.</p> <p>Driver 1 was issued an NOI for failure to yield right of way to a bicyclist.</p> <p>All pictures were uploaded to evidence.com. On 04/28/2023 at approximately 0955 hours, MPD officers responded to the listed location in reference to a pedestrian struck.</p>

23066621	4/29/2023	1237 MOUNT OLIVET ROAD NE	<p>Lookout:</p> <p>P-1 described the vehicle as a black vehicle. However, a member observe a black Mercedes Benz with an unknown tag go through the alley at an earlier time before the member got flagged down by P-1.</p> <p>Hospital:</p> <p>* Howard Hospital (#5) via Medic 10  * Charge Nurse "Verhe" stated that P-1 was stable and the attending, Dr Tran, D. was waiting on results.</p> <p>Units:</p> <p>* DCFEMS Engine 10  * DCFEMS Medic 10  * CR5030E - OFC Ulrich, D.</p> <p>Notifications:</p> <p>* DCFEMS  * CR5040E - SGT Jones, S.</p> <p>Camera Footage:</p> <p>* Member asked the clerks at the Kovaks liquor store for camera footage on the east parking lot but they stated that it was not working.  * The food restaurant on the east side was out of business with no camera visible aiming towards that side."This statement of facts is based on my best recollection without having the legal authorization to review any associated body-worn camera footage to assist in writing this statement."</p> <p>This incident occurred on Saturday, April 29th, 2023, at approximately 1611 hours on the side of "Kovaks" liquor store located at 1237 Mount Olivet Road NE, in PSA 506.</p>
23066798	4/30/2023	818 RHODE ISLAND AVENUE NW	<p>BWC ACTIVATED</p> <p>The driver of VEH-1 stated she was traveling southbound on 9th ST NW DC when attempting to make a left hand turn on to Rhode Island AVE NW is when the driver of VEH-1 realized she hit a pedestrian trying to cross the crosswalk.</p> <p>The pedestrian stated she was walking northbound on the intersection of 9th ST NW DC and Rhode Island AVE NW DC attempting to cross the crosswalk on the intersection she was struck by VEH-1.</p> <p>The Pedestrian was treated and transported to Howard Hospital.</p> <p>No damage to VEH-1</p> <p>The driver of VEH-1 was at fault and issued two NOI's 294590133, 294590144BWC ACTIVATED</p> <p>The driver of VEH-1 stated she was traveling southbound on 9th ST NW DC when attempting to make a left hand turn on to Rhode Island AVE NW is when the driver of VEH-1 realized she hit a pedestrian trying to cross the crosswalk.</p> <p>The pedestrian stated she was walking northbound on the intersection of 9th ST NW DC and Rhode Island AVE NW DC attempting to cross the crosswalk on the intersection she was struck by VEH-1.</p> <p>The Pedestrian was treated and transported to Howard Hospital.</p> <p>No damage to VEH-1</p> <p>The driver of VEH-1 was at fault and issued two NOI's 294590133, 294590144</p>
23066873	4/30/2023	1406 H STREET NE	<p>BWC Activated</p> <p>V-1 was issuing a parking NOI to the listed vehicle when the driver (S-1) became irate and argued with V-1 about the ticket. S-1 then left the scene in the listed vehicle and returned east bound on H St. and struck V-1 with the vehicle.</p> <p>NOI# 82517873420910000 P419 Streetcar platform (uploaded).</p> <p>W-1 witnessed the event from across the street and confirmed that it was the same vehicle that was just there and argued with V-1.</p> <p>Look out for the driver from V-1 was a black female in her 30's with a pony tail. she did not see her ID. The car does come back to a female, list above. V-1 stated there was a passenger in the car with a lookout of a black female in her 30's with dreads. V-1 got a picture of the vehicle, uploaded to evidence.com.</p> <p>V-1 was hit by S-1 but not ran over. happened on roadway. V-1 is a government employee. ID uploaded.</p> <p>Cameras at the intersection of 14th and H St. NE</p> <p>Incident report attachedOn the listed date, time, and location, V-1, an employee of DPW was issuing tickets. The listed vehicle struck V-1 from behind in the roadway and fled the scene without exchanging information. S-1 was last seen east bound from the location.</p>
23067461	5/1/2023	4901 SHEPHERD PARKWAY SW	
23068028	5/1/2023	3527 14TH STREET NW	<p>BWC Activated.</p> <p>Transported to Howard Hospital.</p> <p>Pedestrian identified by ID.</p> <p>Teletype Taylor notified.</p> <p>No NOI issued due to the pedestrian being at fault.On 5/1/2023 officers responded to the listed location for a call for service. Upon arrival it was discovered that the pedestrian collided with Veh-1. While Veh-1 was traveling eastbound on Otis PI NW the pedestrian who appeared intoxicated and stumbled into the street. The pedestrian then collided with the rear of Veh-1.</p> <p>The pedestrian then fell on the floor headfirst causing a contusion to the left side of his head.</p> <p>EMS was on scene and stated that others on the scene at that time corroborated this reports account of what happened.</p> <p>The pedestrian was transported to the hospital.</p> <p>No damage was done to Veh-1.</p>

23069256	5/3/2023	2456 ALABAMA AVENUE SE	<p>BWC Activated.</p> <p>Engine #25 on scene.</p> <p>Ambulance #3335 on scene. On the listed date, time and location, Veh-1 stated he was driving northbound on the 2700 block of Jasper Street SE, when stopped at the traffic light to make a left turn. As the traffic light turned green, Veh-1 stated that he felt rushed to make the left at the light by vehicle behind him, and proceeded to go through the light when he struck Ped-1 in the crosswalk, with his vehicle.</p> <p>Ped-1 stated she had the right of way, while walking southbound in the crosswalk on the 2400 block of Alabama Avenue SE, when she was struck by Veh-1.</p> <p>Ped-1 complained of injuries, was evaluated on scene by Engine #25, and transported to United Medical Center by Ambulance #3335.</p> <p>Veh-1 vehicle did not have damage and was drivable.</p> <p>Veh-1 was issued NOI#292509210 for failure to pay full time and attention.</p>
23071370	5/7/2023	716 H STREET NE	<p>BWC Activated</p> <p>Med 10 on scene</p> <p>1040 on scene</p> <p>AMR 238 transported struck pedestrian to Howard Hospital with suspected minor injuries to his left knee.</p> <p>Driver of VEH-1 had a dash cam that recorded the incident. You can see people standing behind his car but cant tell if he makes contact with anyone. (uploaded to evidence.com) When officers asked if he hit anyone with his car the driver said, "no and he was looking into his back up camera too". DPW was going to tow his car but he already received a ticket and wanted to leave.</p> <p>Driver was cooperative and his demeanor appeared normal.</p> <p>Cameras at intersection 8th / H St NE</p> <p>No camera at H and Chicken concerning the incident.</p> <p>NOI to VEH-1: 294955710 - backing with out caution, 8252193272091 - Parked on platform On the listed date and time the listed non-motorist (DPW worker) reported that he was backed into twice by the listed driver. He reported that VEH-1 hit his left leg twice with the bumper. He said this happened in front of 716 H St NE (H &amp; Chicken). The struck pedestrian was at 900 6th St NE when police arrived.</p> <p>The driver of VEH-1 reported that he was leaving 716 H St NE but a tow truck was blocking him in. He said he had to reverse and go forward a couple times to get clearance to exit the space. He then was stopped at 900 6th St NE. by a DPW worker and waited for police.</p>
23071996	5/8/2023	1100 EASTERN AVENUE NE	<p>The driver of Veh1 advised that she knows she struck him but she doesn't remember what happened next.</p> <p>Ped1 was transported to Childrens hospital. W1 is grandma.</p> <p>Ped1 was complaining of pain, mainly to his leg that took the impact.</p> <p>Veh1 sustained damage to the driver side headlight, photos on evidence.com. BWC Activated</p> <p>This statement of facts is based on my best recollection without having the legal authorization to review any associated body worn camera footage to assist in writing this report.</p> <p>Ped1 was unable to answer questions due to him being upset and in pain.</p> <p>W1-W4 all advised that Ped1 darted into traffic and in front of the vehicle attempting to cross the street. All witnesses advised that Ped1 rolled off the hood but remained conscious and breathing.</p> <p>The driver of Veh1 advised she got the green light and was passing the bus when Ped1 darted in front of her vehicle. The driver advised she was paying attention but he came out of no where.</p> <p>Ped1 was transported to the hospital by MED27.</p>
23076409	5/8/2023	3818 12TH STREET NE	<p>*** BWC ACTIVATED*** On May 15, 2023 MPD officers received a call for service for a pedestrian struck on 3818 12TH STREET NE WASHINGTON DC 20017 US.</p> <p>MPD officers arrived on scene and were met by P-1.</p> <p>P-1 stated while walking across the street they were struck by V-1.</p> <p>V-1 failed to make a proper stop at the stop sign and collided into P-1.</p> <p>V-1 then fled the scene in an unknown direction.</p> <p>P-1 was examined by ambulance 9 and transported to Howard hospital for further evaluation.</p>
23073416	5/10/2023	1737 NEWTON STREET NW	<p>No Further Information BWC ACTIVATED</p> <p>On the above listed date and time MPD responded to the listed location in reference to a Traffic Accident. Upon Sergeant Wallace's arrival he was met by Pedestrian-1 who stated she was attempting to cross some kids at the crosswalk when VEH-1 made an illegal U-Turn. While making the U-Turn VEH-1 refused to stop and listen to Pedestrian 1's commands to stop before striking Pedestrian-1's right leg with VEH-1's rear side bumper. The driver of VEH-1 refused to stop and proceeded to flee the scene. It is unknown what damages VEH-1 suffered as they fled the scene. DC EMS #11 responded to the scene and transported PED-1 to George Washington University Hospital for further treatment.</p> <p>PED-1 was able to provide a photo of S-1's vehicle to Sergeant Wallace</p>

23073767	5/11/2023	H STREET NWWASHINGTON,	<p>****BWC ACTIVATED****JOHN,CHRISTOPHER, BADGE#4733. This narrative is based on my best recollection without having the legal authorization to review any associated body-worn camera footage to associate in writing this statement. For further details or clarifications regarding the circumstances of this event, please refer to the BWC recording.</p> <p>On 05/11/2023 at approximately 0625 Hrs. MPDC officer was dispatched for one vehicle accident with pedestrian struck and minor injuries.</p> <p>Driver-1 of Vehicle-1 stated she was traveling westbound in the 700 block of H Street NW as she approached the intersection, the traffic signal was solid green. Driver-1 of Vehicle-1 proceed to drive straight and she was unable to avoid the collusion by striking Pedestrian-1 front end.</p> <p>MPDC officer was unable to interview Pederstrain-1, he was going in and out of consciousness.</p> <p>CCTV camera was review by MPDC Officer, showings traffic pattern with vehicle's travelling while the traffic signal was solid green. The CCTV camera show Pedestrian-1 attempting and running against the red light in a marked cross walked as he try to flagged down a metro bus.</p> <p>Vehicle-1 sustain minor damage to the front windshield.</p> <p>Driver-1 did not complain of any injuries. Pedestrian 1 sustain neck and body injuries and was transported to George Washington hospital for further evaluation.</p> <p>Pedestrian-1 was issued an NOI for Pedestrian Walk Against A Red Traffic Signal. (NOI # 7917508966).</p> <p>CCTV camera was upload on Evidence.com.</p>
23074877	5/12/2023	1765 NEW YORK AVENUE NE	<p>SB-1 was transported by Medic 1 to Washington Hospital Center.</p> <p>SB-1 was also high on PCP.BWC ACTIVATED</p> <p>MPD received a call for service on 05/12/23 at the listed location above.</p> <p>The driver of Veh-1 stated as he was exiting the gas station and did not notice SB-1 laying on the ground. Driver-1 stated that he ran over SB-1 and then turned off the ignition to the vehicle and exited from the driver side of the vehicle and thats when he noticed that SB-1 was under the vehicle.</p>
23074531	5/12/2023	1608 RHODE ISLAND AVENUE NW	<p>***BWC ACTIVATED***</p> <p>Cruiser 2020 notified.</p> <p>The subject was under the care of physician Estroff, J.On the listed date and time, MPD Officer responded to the listed location in reference to a traffic accident.</p> <p>Once on scene, Driver of Veh-1 stated he was travelling west bound in the 1200 block of Bataan Street NW. Driver of Veh-1 further stated he was waiting for a gap in order to merge on Rhode Island Ave NW. Driver of Veh-1 stated he looked at both directions and as soon as he saw a gap he accelerate and merged on Rhode Island Avenue NW. Driver of Veh-1 stated as he merged he hit the pedestrian. Driver of Veh-1 stated he did not see the pedestrian prior to making the left turn on Rhode Island Avenue.</p> <p>The Pedestrian stated, as she was walking on the crosswalk she was struck by the driver of Veh-1.</p> <p>Driver of Veh-1 was issued NOI # 294674623 Fail to yield to a pedestrian in a crosswalk.</p>
23075455	5/13/2023	1927 16TH STREET SE	<p>V1 walked into incoming traffic and got hit by a car.</p> <p>V1 can be seen walking around after on her phone.</p> <p>Officers observed slurred speech on v1.BWC ACTIVATED.</p> <p>On the listed date officer was dispatched to an accident. Officer on scene spoke to RP1 who stated he was driving straight when V1 darted into the traffic and was struck. Rp1 stated that she was not on a cross walk and he did not see her as he was following the traffic. Officers do not believe speed had anything to due with the accident. Officers also noted that the cross walk and light was a block before, and V1 could have safely crossed at the proper location. V1 was treated by EMS 19B and transported for minor injuries to Howard Hospital. V1 may have been under the influence of an unknown substance due to v1's slurred speech.</p> <p>Ambulance 19b on scene.</p> <p>Engine 15 on scene</p> <p>Medic 8 on scene.</p>
23076253	5/15/2023	4510 EAST CAPITOL STREET NE	<p>On the listed date and time R-1 stated that while at the listed location she tried to cross the street and once R-1 felt it was clear to cross the street an black unknown vehicle came the street at an high rate speed and ran over R-1 left foot. R-1 then walked to Kelly Miller Middle School and then R-1 told the nurse of the accident. The unknown vehicle fled the scene in an unknown direction, and R-1 wasn't able to get the tag number of the vehicle that hit her.</p> <p>R-1 grandmother took her to Children's Hospital for treatment.</p>
23077799	5/17/2023	1523 ALABAMA AVENUE SE	<p>N/ABWC ACTIVATED</p> <p>On May 17, 2023, at approximately 1605 hours VEH1 was driving southbound on the 3300 block of 15th PL SE attempting to make a left turn on the 1500 block of Alabama Ave SE when it struck PED1. PED1 was walking northbound in the crosswalk when he was struck.</p> <p>Medic 25 responded to the scene and AMR 217 transported PED1 to GW Hospital.</p> <p>No NOI issued</p>
23078047	5/18/2023	1432 NEW JERSEY AVENUE NW	<p>On the listed date and time Veh-1 was traveling N/B in the 1400 block of New Jersey Ave through NW. Ped-1 was on foot headed E/B traveling through the intersection of New Jersey and P St NW. As both parties were headed in there respective directions Veh-1 collided with Ped-1 in the intersection of New Jersey and P St. NW.</p> <p>When I arrived on the scene Ped-1 was laying in the middle of the intersection, during this time he was conscious and breathing but complained of pain to the left side of his body. Ambulance responded to the scene for treatment and transported Ped-1 the Howard Hospital for further observation.</p> <p>While on the scene the driver of Veh-1 complain of no injury and was able to drive his vehicle away from the scene.</p>

23078600	5/18/2023	2200 GOOD HOPE ROAD SE	<p>BWC Activated.</p> <p>Photos uploaded to evidence.com</p> <p>NOI's issued to driver for failure to give full time and attention, colliding with a pedestrian.</p> <p>NOI: 292371855 failure to give full time and attention.</p> <p>NOI 292371844 colliding with a pedestrian. On the listed date, time and location Officers responded to a call for service for a pedestrian struck by a motor vehicle.</p> <p>Upon arrival Officers were met by the driver of VEH-1 and four pedestrians. DCFEMS was already on scene evaluating and treating the pedestrians.</p> <p>One pedestrian suffered injuries and was transported to an area hospital for further medical treatment and evaluation.</p> <p>Officers investigation revealed that that the vehicle was traveling southwest on 22nd St SE and made a left on Good Hope Rd SE, immediately after turning left the driver made contact with at least one pedestrian in the roadway in front of 2200 Good Hope Rd SE.</p> <p>On Scene:</p> <p>DCFEMS Truck 15</p> <p>DCFEMS Medic 15</p> <p>Transport DCFEMS Medic 15</p> <p>Notified:</p>
23078096	5/18/2023	501 H STREET NW	<p>BWC Activated Bouaichi 10658BWC Activated Bouaichi 10658.</p> <p>On Thursday, May 18, 2023 at 0738 hours, the Major Crash Investigations Unit was requested by CIC to respond to 400 H Street NW for a fatal crash investigation.</p> <p>The preliminary investigation revealed that on Thursday, May 18, 2023 at approximately 0723 hours a Mack truck bearing Maryland tag 333ED03 (No stolen per WALES/NCIC) was traveling northbound in the 700 block of 5th Street NW and making a right turn on H Street NW to go eastbound. The Mack truck then struck the pedestrian in the 400 block of H Street NW and came to a final rest approximately 130 feet from the area of impact.</p> <p>The evidence and scene dynamics reveal that the pedestrian was struck in or about the crosswalk.</p> <p>Non-involved witnesses reported seeing the Mack truck traveling northbound on 5th street NW and making a right turn on H Street NW at a green light. The witness also reported that the pedestrian had the walk signal and that he was within the crosswalk when he was struck.</p> <p>The operator of the Mack Dump truck remained on scene and cooperated with the on-scene investigation conducted by Members of the Major Crash Investigations Unit.</p> <p>The pedestrian was transported to MedStar Washington Hospital Center as medical professionals continued to provide life saving measures. The pedestrian subsequently succumbed to his injuries.</p> <p>The in-person notification of the decedent's Next of Kin was made by Detective Roberto Torres.</p> <p>This case is assigned to Members of the Major Crash Investigations Unit.</p>
23078376	5/18/2023	1701 NEW JERSEY AVENUE NW	<p>On the specified date and time, the MPD was notified of an accident at the location mentioned.</p> <p>Officer Francois, P responded to the call using his marked scout car and call sign 3082E, wearing his full uniform.</p> <p>Upon arrival, Officer Francois, P spoke with a pedestrian, "Rp-1," who reported being hit from behind while crossing the street, causing her to fall to the ground.</p> <p>The driver of Veh-1 claimed to have had the green light and not seen Rp-1 due to the height of her Jeep.</p> <p>However, upon realizing the accident, the driver promptly assisted Rp-1 and called 911.</p> <p>Eng.4 and Ambulance 2 were on the scene.</p> <p>But RP-1 chose to go to WHC via a private vehicle with her friends due to the delayed response from AMR.</p> <p>The driver of Veh-1 was issued an NOI 7918928345 for failing to yield to pedestrians. On the specified date and time, the MPD was notified of an accident at the location mentioned.</p> <p>Officer Francois, P responded to the call using his marked scout car and call sign 3082E, wearing his full uniform.</p> <p>Upon arrival, Officer Francois, P spoke with a pedestrian, "Rp-1," who reported being hit from behind while crossing the street, causing her to fall to the ground.</p> <p>The driver of Veh-1 claimed to have had the green light and not seen Rp-1 due to the height of her Jeep.</p> <p>However, upon realizing the accident, the driver promptly assisted Rp-1 and called 911.</p>

23078976	5/19/2023	1111 MICHIGAN AVENUE NE	<p>BWC Activated</p> <p>Photos uploaded to Evidence.com</p> <p>Engine 17 and 26 was on scene.</p> <p>Ambulance 12 transported Pedestrian-1 to Children's Hospital. Members of the Fourth District were flagged down in reference to an accident with injuries that occurred in front of 1150 Michigan Avenue NE.</p> <p>Driver-1 of Vehicle-1 stated he was in the left lane heading eastbound on Michigan Avenue NE when Pedestrian-1 ran in front of his vehicle from an unknown direction and made contact with the front of his vehicle causing Pedestrian-1 to land on top of Driver-1's windshield.</p> <p>Pedestrian-1 stated she doesn't remember what happened.</p> <p>W-1 stated she saw Pedestrian-1 running across the street diagonally in the middle of traffic when she got hit by Driver-1 of Vehicle-1.</p> <p>W-2 stated he saw kids running in between cars and called the ambulance for Pedestrian-1.</p> <p>Pedestrian-1 sustained minor injuries. Pedestrian-1 complained of pain in her left shoulder and pain in her right leg. Officers spoke with doctors and the doctor stated that Pedestrian-1 sustained an abrasion to her right knee. Doctors also advised Officers of dry blood that was found on Pedestrian-1's head but no bruises or marks were found on her head.</p> <p>Pedestrian-1 was transported to the hospital by Ambulance 12 for her injuries.</p>
23086295	5/20/2023	1535 KENILWORTH AVENUE NE	<p>BWC activated This statement of facts is based on my best recollection without having the legal authority to review any associated body-worn camera footage to assist in writing this statement.</p> <p>Ped-1 reports that on the listed date, she was crossing Kenilworth Avenue, NE at the intersection of Kenilworth Avenue and Eastern Avenue. She was traveling in a westbound direction within a crosswalk. She then became aware of being struck by a vehicle (Veh-1) on her right side, causing her to fall to the ground. Veh-1 had been traveling northbound on the 1600 block of Kenilworth Avenue, NE at the time of the collision.</p> <p>The driver of Veh-1 continued to travel northbound into the intersection after the collision. The driver did not stop to make his identity known.</p> <p>Ped-1 was not able to provide a physical description of Veh-1.</p> <p>Ped-1 was transported by AMR 216 to Howard University Hospital.</p>
23079780	5/20/2023	1320 MAINE AVENUE SW	<p>***BWC ACTIVATED***</p> <p>*The following statement has been written without the legal authorization to review any associated body-worn camera footage.*</p> <p>DCFEMS Truck 10, Medic 2, and Ambulance 13 responded to the scene to treat Mr. White, who was transported to GW Hospital by Ambulance 13.***BWC ACTIVATED***</p> <p>*The following statement has been written without the legal authorization to review any associated body-worn camera footage.*</p> <p>On 5/20/23, Driver-1 was operating VEH-1, coming off of I395 NB and stopped at the traffic signal to turn onto the 1400 Block of Maine Ave NW. The speed limit in this area is 20MPH. Mr. White was operating a bicycle, traversing the crosswalk in front of VEH-1 when VEH-1 lurched forward and struck Mr. White, knocking him off of his bicycle and causing lacerations to his toes. Driver-1 rolled down her window to ask Mr. White if he was alright. Driver-1 then fled in VEH-1 without making her identity known.</p>
23080177	5/21/2023	1322 MONROE STREET NW	<p>BWC Activated.</p> <p>Photos uploaded to evidence.com.</p> <p>Bicyclist transported to Howard Hospital.</p> <p>NOI issued to operator of Veh-1 for failure to pay full time and attention. On 5/21/2023 officers responded to the listed location for a call for service. Upon arrival it was discovered that a bicyclist traveling southbound on Holmead PI NW collided with the interior door of Veh-1, while Veh-1 was parked.</p> <p>The bicyclist stated that he was he traveling down Holmead PI NW when the operator of Veh-1 opened her front driver side door, and the bicyclist stated he did not have time to react, so he collided with the door.</p> <p>The operator of Veh-1 stated she opened her door partially and all of a sudden, the bicyclist collided with her door.</p> <p>The bicyclist complained of pain to his left shoulder, left abdomen, and was bleeding from the leg. The bicyclist was transported to the hospital.</p>
23079923	5/21/2023	315 50TH STREET NE	<p>BWC Activated.</p> <p>This statement of facts is based on my best recollection without having the legal authorization to review any associated body worn camera footage to assist in writing this statement.</p> <p>On the listed date and time, members of the metropolitan police department responded to listed location in reference to a call for a shooting. Upon arriving on scene, officers met with multiple individuals who were suffering from apparent gunshot wounds REF CCN 23079917. Officers observed PED-1 in the midst of the crowd who appeared to be injured. Upon further investigation, PED-1 advised that she was walking in the street near the side walk when she was suddenly hit from behind by an unknown (VEH-1) make or model vehicle.</p> <p>PED-1 advised that she was knocked to the ground and may have lost consciousness. PED-1 further advised that as she was attempting to get up she noticed that everyone was running. DCFEMS responded to the scene and PED-1 was transported to the listed local area hospital with non life threatening injuries for further medical observation and treatment. PED-1 suffered injuries to her head and left ankle.</p>

23080736	5/22/2023	4801 GEORGIA AVENUE NW	<p>BWC Activated</p> <p>Ms. Vasquez stated that she is six-and-a-half months pregnant, and requested transport to hospital in order to treat the abrasion to her leg, and to verify whether or not her pregnancy had been impacted by the incident.</p> <p>Ms. Vasquez was transported to Howard University Hospital by Medic 24.</p> <p>Given the often disorderly and heavy flow of traffic on Georgia Ave., NW at the time of day at which the incident occurred, and in absence of any contradictory statement by Ms. Vasquez, Mr. McMillan's account as to why he veered his bicycle into the northbound lane did not appear to the reporting officer to lack credibility, and he was therefore not issued an NOI. This statement of facts is based on my best recollection without having the legal authorization to review any associated body-worn camera footage to assist in writing this statement.</p> <p>Mr. McMillan (bicyclist) and Ms. Vasquez's (pedestrian) accounts of the incident are nearly identical. They stated that, as Mr. McMillan was proceeding southbound on Georgia Ave., NW on his bicycle, he turned toward the northbound lane of the avenue as Ms. Vasquez was disembarking from a Metrobus. Mr. McMillan's bicycle collided with Ms. Vasquez, whose right shin sustained a minor abrasion. Mr. McMillan stated that he veered his bicycle into the northbound lane in order to avoid being hit by a motor vehicle, and, as he corrected to avoid such a collision, he unavoidably collided with Ms. Vasquez.</p> <p>Ms. Vasquez requested transport by DC FEMS to a hospital due to a pre-existing medical condition that she feared may have been affected by the incident.</p>
23081593	5/23/2023	1726 NEW JERSEY AVENUE NW	<p>A person that was present when the accident occurred stated that the light was red for the driver of Vehicle-1, and the pedestrian had the right away. The driver of Vehicle-1 stated that he was travelling eastbound at the listed location. The driver stated that he saw that the light was green and proceeded through the light. The driver of Vehicle-1 struck the pedestrian causing injuries. The pedestrian was transported to Howard Hospital and was admitted and being seen by Dr. Daniel Tran. The pedestrian suffered a right broken leg. Medic 3 transported the pedestrian. The driver of Vehicle-1 was issued a NOI for failing to stop at the red light. Ticket number 288638092.</p>
23082214	5/24/2023	650 RIGGS ROAD NE	<p>BWC Activated</p> <p>PG County Police on scene</p> <p>PG EMS 844 on scene and transported Pedestrian-1 to Holy Cross Hospital. This statement of facts is based on my best recollection without having the legal authorization to review any associated body worn camera footage to assist in writing this statement.</p> <p>On the listed date and time, MPD responded in reference to a Traffic Accident. Driver-1 stated that she was driving Southbound on the 5800 block of Riggs Rd NE when she saw Pedestrian-1 walking on the crosswalk trying to cross the road. Driver-1 then stated that Vehicle-1 struck Pedestrian-1 which caused the listed damage and injury to Pedestrian-1. Driver-1 stated that she had the green light and was obeying the traffic signals.</p> <p>Pedestrian-1 stated that he was attempting to cross the crosswalk on the intersection of Riggs Rd NE/Eastern Ave NE when Vehicle-1 struck Pedestrian-1 which caused the listed injury to Pedestrian-1.</p> <p>Due to conflicting stories, MPD was unable to find neither party at fault. However, Driver-1 was issued the following NOI's:</p> <ol style="list-style-type: none"> <li>1. Vehicle Owner Permitting or Operating without Proper Insurance- (T711) (NOI 7916260505)</li> <li>2. Fail to Display Proof of Vehicle Insurance- (T333) (NOI 7916260516)</li> </ol>
23081743	5/24/2023	2728 O STREET NW	<p>BWC activated for the following assignment.</p> <p>On May 24, 2023, the following call for MPDC service was placed regarding a pedestrian/bicyclist crash at 2728 O Street NW. Once on the scene, I the undersigned officer spoke with bicyclist R. Rushford who stated the following:</p> <p>Rushford stated while riding her bicycle within the 1400 block of 28th Street NW in a northbound direction. Bicyclist Rushford stated she entered the intersection of 28th Street at O Street NW, while doing so another vehicle traveling on O Street NW also approached the same intersection. The vehicle on O Street did slow down and started to stop at the stop line on O Street NW and then continued traveling westbound on O Street onto the 2800 block of O Street NW. Bicyclist Rushford states she continued moving forward and made a right turn onto O Street NW. At that time the driver of an unknown vehicle stated shouting obscenities at Rushford. Rushford then states she turned her head in an attempt to say something back at the driver. While looking away from the roadway bicyclist Rushford ran into the back of a parked vehicle. The impact of the collision knocked bicyclist Rushford off her bike causing her to fall to ground. Bicyclist Rushford suffered a broken left clavicle as a result of the fall. Rushford was taken to George Washington University Hospital by DCFB Medic 1. Rushford was treated for a broken left clavicle, swelling to the left elbow area and small abrasions to her left leg. Rushford was treated by GWU hospital Dr. Winston, S. and was held for further observations.</p> <p>A WALES/NCIC check revealed no listed information for the parked vehicle bearing Virginia tags ZUK2458.</p> <p>R. Rushford bicycle was taken to the Second District Police Station for safe keeping, Property Book 2905 page 23.</p>
23082534	5/25/2023	1351 BRENTWOOD ROAD NE	<p>none On May 25th 2023, the driver of Veh-1 was driving on Montana Ave towards 14th ST NE. As Veh-1 was driving, Ped-1 entered the crosswalk and ended getting struck by Veh-1. Ped-1 fell to the ground but did not lose consciousness. Ped-1 was transported to Howard University Hospital by Ambulance 14.</p> <p>W-1 was near the scene and stated that he observed Ped-1 running towards the intersection of Montana Ave and Rhode Island Ave NE. W-1 stated that Veh-1 had the right of way due to the light being green. According to W-1, Ped-1 did not have the right of way when he entered the crosswalk.</p>
23082621	5/25/2023	1635 BENNING ROAD NE	<p>BWC activated BWC Activated.</p> <p>On Thursday, May 25, 2023, Ped-1 reports that he was on his bicycle in the sidewalk/driveway area of the listed address. For unknown reasons, Veh-1 collided with him and left the scene without stopping and exchanging information. Ped-1 sustained bruising and abrasion to his left forearm. Ambulance 30 and Engine 10 responded to the scene. Ambulance 13 transported Ped-1 to Howard University Hospital where he was met by his mother.</p> <p>Pictures were uploaded in evidence.com</p> <p>Veh-1 was described as a black SUV, last seen travelling north bound in the 700 block of 17th St. N.E., Washington D.C.</p>



23082808	5/25/2023	1815 Q STREET SE	<p>The pedestrian was brought to UMC Children's for treatment and was conscious.</p> <p>The mother was on scene of the pedestrian. Mother's info- Mcfield, Charlene- DOB 01-14-1994, 1814 Q St SE APT 102, 240-498-2644.BWC Activated</p> <p>This statement of facts is based on my best recollection without having the legal authorization to review any associated body-worn camera footage to assist in writing this statement.</p> <p>On the listed date, time and location, MPD received a call for service regarding a Motor Vehicle Accident- Pedestrian Struck. Officers arrived on scene and met with the driver of VEH-1. The driver reported that she was coming over a speed bump and heard a bump. She advised she did not see anything and thought it was a ball since there were people playing. She advised that she was flagged down by an individual who said that someone was struck. Officers met with the pedestrian who sustained a minor head laceration and bump. Officers investigated the incident and found that the pedestrian ran in between two parked vehicles and that the right side mirror of VEH-1 struck the pedestrian. Witnesses in the area advised they saw the vehicle going slowly over the speed bump but did not witness the accident.</p> <p>VEH-1 had no visible damage other than the passenger side mirror pushed in.</p> <p>The pedestrian was brought to a local hospital for treatment.</p>
23083647	5/27/2023	10 N STREET SE	<p>This case is assigned to Detective William Lee of the Major Crash Investigations Unit.On Saturday, May 27, 2023 at 0330 hours, the Major Crash Investigations Unit was notified by CIC and requested to respond to South Capitol Street SE and N Street SE,</p> <p>The preliminary investigation revealed that on Saturday, May 27, 2023 approximately 0310 hours, members of the First District were dispatched to the intersection of South Capitol Street SE and N Street SE for a traffic crash involving a pedestrian. A black 4 doors Ford Focus (Vehicle 1) was in the lane #1 traveling northbound on South Capitol Street SE, entering the intersection of South Capitol Street SE and N Street SE when Vehicle 1 collided with the pedestrian. CCTV secured by Members of the Major Crash Investigations Unit revealed that the pedestrian, who was walking with her son East to West, was within the crosswalk but they did not have the walk-light. The CCTV secured from the Nationals Security team also revealed that Vehicle 1 had the green light.</p> <p>The evidence and scene dynamics revealed that after colliding with the pedestrian, Vehicle 1 entered the counterflow lanes of travel, mounted the west curb and then struck the west side wall. Vehicle 1's front left wheel locked and skidded approximately 156 feet to its final rest facing the wrong direction in the southbound lanes of the 1200 block of South Capitol Street SW. Vehicle 1 traveled approximately 408 feet from the area of impact (the crosswalk) to its final rest. Additionally, the pedestrian's body landed approximately 150 feet away from the area of impact to its final rest. Despite all lifesaving efforts, the pedestrian succumbed to her injuries from the crash and she was pronounced deceased on the scene.</p> <p>The driver of Vehicle 1 fled the scene of the crash without making its identity known. Furthermore, the driver exited and attempted to remove the license plates off Vehicle 1. The driver was able to remove the the front plate but was unsuc</p>
23084183	5/28/2023	1940 15TH STREET NW	<p>BWC ACTIVATED.</p> <p>Injuries were reported on the scene.</p> <p>Engine 9 was on the scene.</p> <p>EMS#4 was on the scene.</p> <p>Transported to GWH by Medic 1.</p> <p>Physician Dr Juliet Lee.BWC ACTIVATED.</p> <p>On the listed date, time, and location, an officer responded to a call for service. Upon arrival, RP-1 reported that while walking eastbound on U St NW, SUB-1 and himself were trying to cross the intersection on 15th &amp; U St NW when he witnessed VEH-1 driving fast for the condition approaching northbound on 15th St NW. RP-1 also stated he grabbed SUB-1 from his shoulder, trying to prevent him from crossing the intersection, but SUB-1 kept moving forward, and VEH-1 struck SUB-1 with the front of his vehicle in the marked pedestrian crosswalk and kept moving forward northbound on 15th St. NW.</p> <p>Injuries were reported on the scene.</p>
23084956	5/29/2023	60 FLORIDA AVENUE NE	<p>Dr-1 stated as he was driving West on Fl. Ave. NE, he observed Ped-1 step off the curb and into the passengers side of his vehicle. Dr-1 further stated he observed Ped-1 looking at her phone as she stepped off of the curb.</p> <p>Ped-1 stated as she attempted to cross Fl. Ave NE at P St. NE Veh-1 did not yield to her as she entered the crosswalk.</p> <p>There were no non-involved witnesses to this incident and it is unknown which party had the right of way. Dr-1 stated his light was green and Ped-1 stated the signal had just turned red.Dr-1 stated as he was driving West on Fl. Ave. NE, he observed Ped-1 step off the curb and into the passengers side of his vehicle. Dr-1 further stated he observed Ped-1 looking at her phone as she stepped off of the curb.</p> <p>Ped-1 stated as she attempted to cross Fl. Ave NE at P St. NE Veh-1 did not yield to her as she entered the crosswalk.</p> <p>There were no non-involved witnesses to this incident and it is unknown which party had the right of way. Dr-1 stated his light was green and Ped-1 stated the signal had just turned red.</p>
23088870	5/29/2023	3288 M STREET NW	<p>MPD TRU Report / BWC Not Required</p> <p>RP-1 stated she called 911 once at Medstar. When the dispatcher called back to ask for a room number for the responding Officer, she stated she didn't have a room number but was on a stretcher in the back hallway. RP-1 stated after not providing a room number, she was hung up on by OUC, and never was able to speak with an Officer.MPD TRU REPORTING</p> <p>This statement of facts is based on my best recollection without having the legal authorization to review any associated body worn camera footage to assist in writing this statement.</p> <p>RP-1 reports traveling Eastbound in the 3200 M Street NW. RP-1 was having technical difficulties with her rented motorized scooter, so she was walking the scooter to the far right of the street, and headed towards the sidewalk. Several vehicles drove around RP-1. Driver-1 attempted to drive past and their front passenger side tire struck RP-1's left leg. Driver-1 briefly stopped their vehicle. RP-1 looked towards Driver-1, raised her hands and stated that Driver-1 hit them. Driver-1 then fled without making their identity known.</p> <p>RP-1 sustained swelling, and pain to her left calf and ankle. RP-1 was transported to Medstar Georgetown by her friend, W-1. RP-1 has a possible Achilles heel rupture.</p> <p>Driver-1 was a middle aged male, possibly Asian, wearing glasses, driving a blue possible Honda Accord, with unknown license plates.</p>

23086480	5/31/2023	1433 H STREET NE	<p>On May 31st, 2023, at approximately 2140 hours, the pedestrian was crossing the street outside of the crosswalk from the north sidewalk of the 1400 B/O H Street NE walking towards the south sidewalk when an unknown vehicle, dark in color sedan, was traveling east bound in the 1400 B/O H Street NE in the left turn lane just short of the intersection H ST NE &amp; Bladensburg Rd NE. The unknown vehicle strikes the pedestrian in the left turn lane and the pedestrian lands on the ground approximately 43 feet from the area of impact.</p> <p>The unknown vehicle kept traveling east, merged into the number 2 lane then made a U-turn where there was a missing flexible delineator post and traveled westbound in the 1400 H St NE, made a slight right turn and last seen west in the 1300 B/O Florida Ave NE.</p>
23086039	5/31/2023	631 I STREET SW	<p>BWC Activated:</p> <p>The striking vehicle was traveling eastbound in the 600 block of I Street Southwest. The witnesses stated that Ped-1 was crossing mid-street on a red bike share bicycle. The witness stated that Veh-1 struck Ped-1 while he was on the Bicycle. The witnesses stated that Ped-1 fell from the bike as a result of the accident. Ped-1 was conscious and alert. He sustained minor injuries to his left foot, knee and pain to his head. Ped-1 was transported to Children's Hospital for treatment. Ped-1's next of kin was notified and responded to hospital. The driver of the striking vehicle was said to had exited his vehicle, checked out his vehicle and proceeded to leave the scene of the accident in his vehicle. Veh-1 fled eastbound in the 600 block of I Street Southwest. There is a ring camera at 629 I Street Southwest. There were to lookouts given for Veh-1. The first lookout is a black Mercedes Benz, occupied by a white male, and dressed in a business suit. The second lookout was a black small SUV occupied by a black man in a uniform. Adult Witness: Samantha Minnor 1311 Hillrod Lane, Upper Marlboro, MD. 20744. 202 369-3128.</p>
23086424	5/31/2023	300 M STREET SE	<p>The listed traffic crash occurred on Wednesday, May 31, 2023, at approximately 2100 hours in the 300 block of M Street SE.</p> <p>Driver 1 of Vehicle 1 stated she was driving eastbound in the 300 block of M Street SE, in the middle lane, when suddenly she struck Pedestrian #1 with her vehicle. Driver 1 stated that she did not see Pedestrian #1 walking on the roadway because he was wearing dark clothing.</p> <p>Witness #1 stated they were walking on the south side of the 300 block of M Street SE when they observed Pedestrian #1 standing on the NE corner of the intersection of 3rd Street SE and M Street SE. Witness #1 stated that Pedestrian #1 appeared to be a mental health consumer or was possibly under the influence of an unknown narcotic. Witness #1 stated that she then observed Pedestrian #1 walking across the street stumbling while walking. Witness #1 suddenly heard a loud impact and saw Pedestrian #1 flying across the front hood of Vehicle #1.</p>
23088095	6/3/2023	1850A 8TH STREET NW	<p>. On June 3, 2023, at approximately 0330 hours, Metropolitan police officers responded to 1850A 8TH STREET NW regarding an ACCIDENT PROPERTY DAMAGE. Upon arrival, Officers contacted SB-1, SB-2, and SB-3, who stated they were walking on the 1800 block of 8th St NW at approximately 0320 hours when a blue Hyundai Elantra heading westbound on 8th street struck V-1. After striking SB-1, VEH-1 fled the scene and headed westbound on 8th ST. SB-2and SB-3 were unable to capture Veh-1's license plate. SB-1 sustained injuries to the head, arm, and right foot. SB-1 was taken to the hospital by Amr 231.</p> <p>BWC Activated</p> <p>V-1 was taken to Howard hospital by AMR 231.</p> <p>Engine 9 was Scene</p> <p>SB-2 and SB-3 know of SB-1's whereaboutsOn June 3, 2023, at approximately 0330 hours, Metropolitan police officers responded to 1850A 8TH STREET NW regarding an ACCIDENT PROPERTY DAMAGE. Upon arrival, Officers contacted SB-1, SB-2, and SB-3, who stated they were walking on the 1800 block of 8th St NW at approximately 0320 hours when a blue Hyundai Elantra heading westbound on 8th street struck V-1. After striking SB-1, VEH-1 fled the scene and headed westbound on 8th ST. SB-2and SB-3 were unable to capture Veh-1's license plate. SB-1 sustained injuries to the head, arm, and right foot. SB-1 was taken to the hospital by Amr 231.</p>
23088515	6/3/2023	4801 BENNING ROAD SE	<p>BWC ACTIVATED.</p> <p>Medic 27 on scene</p> <p>Engine 8 on scene.</p> <p>V-1 was transported to WHC for further medical treatment.</p> <p>V-1 stated that S-1's vehicle was coming off of the 4900 block of E Street Southeast.</p> <p>Cameras at 4901 Benning Road Southeast Washington D.C 20019This statement of facts is based on my best recollection without having the legal authorization to review any associated body-worn camera footage to assist in writing this statement.</p> <p>On Sunday, June 3rd 2023 Metropolitan Police received a call for service in regards to a possible accident that occurred. Upon arrival Metropolitan Police interview PED-1 who stated that as she was crossing the crosswalk on the 4800 Block of Benning Road Southeast she was struck by a vehicle. PED-1 reports seeing the driver of VEH-1 get out of his vehicle and enter his vehicle once again and fleeing the scene in an unknown direction of travel.</p> <p>Metropolitan Police asked PED-1 if the driver of VEH-1 made any attempts to exchange information or make identity known to which she responded no to.</p> <p>DC FEMS transported PED-1 to a local area hospital to receive further medical treatment</p>
23089648	6/5/2023	2501 15TH PLACE SE	<p>This statement of facts is based upon my best recollection without having the legal authorization to review any associated body worn camera footage to assist in writing this report.</p> <p>On 06/05/2023, MPD Officers were flagged down by DCFEMS at 1545 Morris Rd SE for a 10 - 50 Pedestrian.</p> <p>The driver of VEH-1 reported that she was driving NW on the 1500 block of Morris Rd SE towards Elvan's Rd SE. The driver of VEH-1 reported that she observed PED-1 dart across the street from the sidewalk in front of the Moten Elementary School towards the sidewalk in front of The Lady of Perpetual Help Church. The driver of VEH-1 reported that she stopped her vehicle and that PED-1 ran into the side of her vehicle.</p> <p>PED-1 reported that she was running across across the street from the sidewalk in front of the school towards the sidewalk in front of The Lady of Perpetual Help Church. PED-1 reported that she ran into the car.</p> <p>PED-1 had no apparent injuries on scene.</p> <p>DCFEMS was on scene and treated PED-1. PED-1 was transported to UMC Children's Hospital for evaluation.</p> <p>The driver of VEH-1 was issued 3 NOIs.This statement of facts is based upon my best recollection without having the legal authorization to review any associated body worn camera footage to assist in writing this report.</p> <p>On 06/05/2023, MPD Officers were flagged down by DCFEMS at 1545 Morris Rd SE for a 10 - 50 Pedestrian.</p> <p>The driver of VEH-1 reported that she was driving NW on the 1500 block of Morris Rd SE towards Elvan's Rd SE. The driver of VEH-1 reported that she observed PED-1 dart across the street from the sidewalk in front of the Moten Elementary School towards the sidewalk in front of The Lady of Perpetual Help Church. The driver of VEH-1 reported that she stopped her vehicle and that PED-1 ran into the side of her vehicle.</p> <p>PED-1 reported that she was running across across the street from the sidewalk in front of the school towards the sidewalk in front of The Lady of Perpetual Help Church. PED-1 rep</p>

23090188	6/6/2023	1717 SWANN STREET NW	<p>PED-1 was on a truck that was dropping off a dumpster. PED jumped off of the truck with his back facing traffic and injuring his ankle. PED-1 states that VEH-1 ran over his ankle. VEH-1 states that PED-1 jump into her vehicle. Based on the conflicting stories no NOI was issued. BWC-ACTIVATED</p> <p>PED-1 was on a truck that was dropping off a dumpster. PED jumped off of the truck with his back facing traffic and injuring his ankle. PED-1 states that VEH-1 ran over his ankle. VEH-1 states that PED-1 jump into her vehicle. Based on the conflicting stories no NOI was issued.</p>
23090640	6/6/2023	71 OGLETHORPE STREET NW	<p>Veh-1 struck P-1 with the right front fender causing injuries. P-1 was taken to the hospital with minor injuries. Vehicle one driver was arrest. Medical units where on the scene and took P-1 to Howard Hospital.</p>
23091079	6/7/2023	5500 1ST STREET NW	<p>BWC activated</p> <p>On Wednesday June 7th, 2023, at approximately 1652 hours the undersigned Officer responded to motor vehicle accident involving a pedestrian in the 5500 block of 1st Street NW Washington, DC.</p> <p>Once on scene, the undersigned Officer notice that Medic# 22 was already on scene with Ped-1 already onboard. The undersigned Officer then came in contact with Driver of Veh-1 and stated that she was traveling northbound in the 5500 block of 1st Street NW, when Ped-1 darted out into traffic from in-between two parked vehicles located in front of 5510 1st Street NW and struck Ped-1.</p> <p>Ped-1 was transported to Children's Hospital by Medic#22 for her injuries. Ped-1 complained that her right leg, hip, and side hurt.</p> <p>Ped-1 was interviewed at the hospital and stated that she was running across the street (west to east) in the middle of the block to meet her brother when she was struck by V-1.</p> <p>Ped-1 Father on scene: Potts, William. DOB: 07/14/1978, 103 Kennedy Street NW, Ph#202-290-9554.</p> <p>Ped-1 Mother on scene at hospital: Potts, Trashonnia. 501 Americhase Drive Greensboro, NC. Ph#202-816-2513</p> <p>Although Ped-1 did not have the right of way, Ped-1 will not be issued any type of NOI due to Ped-1 age and lack of understanding of traffic laws.</p>
23091520	6/8/2023	4396 G STREET SE	<p>P1 REPORTS TO MPD THAT WHILE WALKING ACROSS THE STREET AT THE INTERSECTION OF ALABAMA AVE &amp; G ST SE. AN UNKNOWN DRIVER OF A BLACK IN COLOR LEXUS SIDESWIPE HIM, CAUSING HIM TO FALL TO THE GROUND.</p> <p>P1 STATES THAT THE VEHICLE WITH AN UNKNOWN DRIVER CONTINUED ON WITHOUT STOPPING TO MAKE THEIR IDENTITY KNOWN.</p> <p>P1 WAS TRANSPORTED TO HOWARD HOSPITAL BY AMR FOR TREATMENT OF MINOR INJURIES.</p>
23091727	6/8/2023	1508 23RD STREET SE	<p>License plate for the vehicle is GE9532. Black Mercedes. This statement of facts is based on my best recollection without having the legal authorization to review any associated body-worn camera footage to assist in writing this statement.</p> <p>The event occurred on 06/08/2023 in the front of 1508 23RD Street SE Washington DC PSA 607.</p> <p>Ped-1 reported she exited her sister's car and attempted to cross 23rd street. When an unknown vehicle that was speeding through, ran over her left foot.</p> <p>The driver of the vehicle briefly stopped and never exited the vehicle. The driver of the vehicle left without exchanging information.</p> <p>Ped-1 was attended to by Engine 19 and transported to Howard University by AMR 212 for further evaluation.</p> <p>BWC Activated.</p>
23093048	6/9/2023	THOMAS CIRCLE N WASHINGTON,	<p>BWC Activated</p> <p>On June 9th, 2023 at the listed location, Non-Motorist 1 was crossing the street at the listed location when VEH-1 struck him while he was in the crosswalk. Non-Motorist 1 suffered a broken wrist and transported himself to an area hospital for treatment via taxi. The driver of VEH-1 stopped to check on Non-Motorist 1, but did not make his identity known or exchange information before leaving.</p>
23092562	6/9/2023	2721 7TH STREET NE	<p>NOI PENDING INVESTIGATION BWC ACTIVATED</p> <p>On 6/9/2023, the undersigned officer responded to 601 Edgewood Street NE for a pedestrian that was struck at the 2700 block of seventh &amp; Edgewood Street NE.</p> <p>PEDESTRIAN-1 stated that he was in the crosswalk when VEH-1 was turning left onto Edgewood Street NE when he was struck.</p> <p>PEDESTRIAN-1 tried to make contact with VEH-1 who did not show any intention of making themselves known. VEH-1 then fled the scene heading towards the 2800 block of 8TH Street NE.</p> <p>PEDESTRIAN-1 complained of pain to his right leg and was transported to Georgetown University Hospital for further medical treatment.</p>
23092951	6/10/2023	4740 CONNECTICUT AVENUE NW	<p>PED-1 reports that she was crossing the street in the crosswalk when VEH-1 hit her. VEH-1's driver states that she was attempting to make a left from Davenport St. onto Connecticut Ave. when she hit PED-1. VEH-1's driver reports that she did not see PED-1 because the area was shaded where PED-1 was walking. VEH-1's driver stated that when she hit PED-1 she was not in the crosswalk.</p> <p>Seconds after the collision, an off duty MPDC police officer observed PED-1 laying on the ground in front of VEH-1 in the middle of Connecticut Ave. NW and attempted to assist with rendering aid. The off duty MPDC officer advised the responding officer that PED-1 was in the crosswalk laying down in front of VEH-1 when he arrived on scene.</p> <p>Due to the statement given by a sworn police officer of MPDC, VEH-1's driver was issued a NOI for Colliding with a Pedestrian.</p> <p>BWC ACTIVATED PED-1 reports that she was crossing the street in the crosswalk when VEH-1 hit her. VEH-1's driver states that she was attempting to make a left from Davenport St. onto Connecticut Ave. when she hit PED-1. VEH-1's driver reports that she did not see PED-1 because the area was shaded where PED-1 was walking. VEH-1's driver stated that when she hit PED-1 she was not in the crosswalk.</p> <p>Seconds after the collision, an off duty MPDC police officer observed PED-1 laying on the ground in front of VEH-1 in the middle of Connecticut Ave. NW and attempted to assist with rendering aid. The off duty MPDC officer advised the responding officer that PED-1 was in the crosswalk laying down in front of VEH-1 when he arrived on scene.</p> <p>Due to the statement given by a sworn police officer of MPDC, VEH-1's driver was issued a NOI for Colliding with a Pedestrian.</p> <p>BWC ACTIVATED</p>

23093415	6/11/2023	2700 NEW YORK AVENUE NE	<p>Officers were not able to obtain accurate information from Pedestrian 1 who was incoherent on scene.</p> <p>Pedestrian 1 was transported to Medstar Washington Hospital Center where she was given medication which kept her incoherent, unable to provide officers with accurate identifying information. This statement of facts is based on my best recollection of the described events without having the legal authorization to review any associated body worn camera footage to assist me in writing this statement in accordance with the Comprehensive Policing and Justice Reform Second Emergency Amendment Act of 2020 passed by the D.C. City Council.</p> <p>BWC ACTIVATED</p> <p>On Sunday, June 11, 2023 at approximately 0230hrs, officers responded to 2700 New York Avenue NE in response to a pedestrian struck by a vehicle at the location. Upon arrival, officers were approached by SPO's on the scene who guided them to the injured person. The driver of Veh1 stated that as they were traveling westbound on New York Avenue NE, Pedestrian 1 ran out into the roadway in front of the vehicle. At which point the driver of Veh1 applied the brakes but could not stop in time to avoid hitting Pedestrian 1.</p> <p>Veh1 sustained front end damage but was ultimately able to safely drive away from the scene.</p> <p>Pedestrian 1 was transported by DCFEMS Medic 8 to a hospital to receive further medical treatment.</p>
23094319	6/12/2023	3365 14TH STREET NW	<p>Ped-1 reported injuries to her knee and was transported to Howard hospital for further evaluation</p> <p>Driver-1 issued an NOI for failure to maintain lane # 7914395086</p> <p>Driver-1's car was towed by Always Towing TCN's 0168A traffic crash investigation revealed that Driver-1 was driving Northbound in the 3300blk of 14th St NW while Ped-1 was waiting at the bus stop at 14th and Monroe NW. Driver-1 reported that his steering malfunctioned and caused him to lose control of his vehicle at which point he struck Ped-1.</p>
23094935	6/13/2023	1542 NORTH CAPITOL STREET NW	<p>BWC</p> <p>Transported to Howard Hospital for treatment. Apparent minor injuries. VEH1 struck a bicyclist at the intersection of North Capitol NW &amp; Florida Avenue NW. VEH1 was traveling eastbound on Florida Avenue NW at the time of the collision. The bicyclist was traveling southbound on North Capitol Street NW at the time of the collision. The driver of VEH1 stated he had a green light. The bicyclist stated that light he was waiting for was about to turn green.</p> <p>The bicyclist was transported to an area hospital for treatment.</p> <p>Photos taken and uploaded to evidence.com</p>
23094954	6/13/2023	4900 EAST CAPITOL STREET NE	<p>Driver of VEH-, W-1, and the passenger of VEH-1 state that PED-1 darted out in on-coming traffic, while the Driver of VEH-1 had the right of way.</p> <p>The Driver of VEH-1 had a green light, while PED-1 did not have a pedestrian walk signal, and was not in the crosswalk when she entered traffic.</p> <p>PED-1 sustained serious injuries, and was transported to Children's Hospital.</p> <p>MEDIC 30 responded on scene. Driver of VEH-1 made a call for service to report a Traffic Crash with a Pedestrian.</p> <p>Driver of VEH-1 states that he was traveling Eastbound at the listed location, when PED-1 darted out in the middle of on-coming traffic.</p> <p>Driver of VEH-1 further explains that he struck PED-1 with his vehicle.</p>
23094793	6/13/2023	1549 7TH STREET NW	<p>W1 advised that pedestrians had the walk signal.</p> <p>Multiple witnesses advised that the pedestrians had the walk signal.</p> <p>The driver advised that she did not see her and that Ped1 darted across the street. Bwc Activated.</p> <p>On the listed date and time Veh1 was traveling Eastbound and turning right onto 7th St NW (Southbound). Ped1 was traveling Eastbound across 7th St in the crosswalk. Veh1 struck Ped1 while she was in the crosswalk. Ped1 sustained an injury to her left ankle due to the vehicle's tire being on top of her ankle.</p> <p>The driver of Veh1 was issued NOI 294574744 for failing to yield to a pedestrian in crosswalk.</p> <p>AMB 18 arrived and transported Ped1 to Howard Hospital.</p>
23096865	6/16/2023	4640 MARTIN LUTHER KING JR AVENUE SW	<p>BWC ACTIVATED</p> <p>pedestrian was transported by AMR to GW hospital BWC ACTIVATED</p> <p>On June 16th 2023 MPD Officers responded to the 4600 block of MLK AVE SW for a call for service of a vehicle/ pedestrian accident.</p> <p>VEH1 operator reported to officers that while traveling on Galveston ST SW and attempting to make a right turn onto MLK AVE SW the Pedestrian bangs on the hood of his front vehicle and said " you almost hit me " and then called for police assistance.</p> <p>VEH1 operator remained on scene, and the pedestrian was transported to a near by hospital for further treatment.</p> <p>Pedestrian involved stated to officer that the listed vehicle had hit her while she was crossing the street.</p> <p>The pedestrian was able to walk away from the crossing walk and went back to the sidewalk.</p>
23096827	6/17/2023	2300 WASHINGTON PLACE NE	<p>NONE On June 16th 2023, the driver of Veh-1 was driving Eastbound on the 2350 Washington PL NE. As Veh-1 was driving, she approached the crosswalk and struck Ped-1 on his right side. Ped-1 was in his wheel chair as he entered the crosswalk and was in no violation. Ped-1 complained of pain to his left side and was transported to Washington Hospital Center by AMR 201.</p>
23097389	6/17/2023	1900 7TH STREET NW	<p>No additional information Pedestrian (PED-1) reported to MPD, while on the crosswalk at the intersection of 7th Street and Florida Ave NW, PED-1 stated she saw that the crosswalk number sign countdown was at #3, so PED-1 powered walk to get to the 1900 block of 7th Street NW, when the driver of VEH-1 accidentally collided into PED-1.</p> <p>The driver of VEH-1 reported to MPD, when the traffic light that is located on Florida Ave NW and the 1900 block of 7th Street NW turned green, the driver of VEH-1 made a right turn onto Florida Ave NW and accidentally collided into PED-1. The driver of VEH-1 stated to MPD officers, that he did not see PED-1 crossing the street on the pedestrian crosswalk at the time of the collision. The driver of VEH-1 further the traffic light was green when he made the right turn.</p> <p>The driver of VEH-1 did not sustain any injuries from the accident but VEH-1's front bumper on the driver's side sustained minor damage.</p> <p>PED-1 had pain to her left leg from the accident and AMR #212 transported PED-1 to the hospital for treatment.</p>

23097480	6/17/2023	7814 EASTERN AVENUE NW	<p>Pedestrian-1's mother was notified: Theresa Yarborough-Jones DOB 9/10/1977 Tel# 202-867-3481</p> <p>BWC Activated</p> <p>Photographs attached. The driver of Veh-1 stated that she was in the left Lane at 7700 Blair Road NW, Washington DC 20012, as the traffic signal became green she entered the intersection at Eastern Ave NW/Georgia Ave NW to make a left turn onto Georgia Ave NW with the intentions of heading southbound. The driver of Veh-1 stated that as she made the left turn on Georgia Ave NW, her vehicle struck pedestrian-1, who was on the Cross Walk heading westbound onto the 7800 Block of Eastern Ave NW. Veh-1 one sustained damages to the front windshield and front bumper.</p> <p>The driver of Veh-1 further stated that she did not see pedestrian-1 as he made the turn.</p> <p>When officers arrived on scene pedestrian-1 was found laying on the ground next to Veh-1 at the intersection of Eastern Ave NW/Georgia Ave NW with visible injuries to his forehead. Medic 24 was on scene and transported pedestrian-1 to Washington Hospital Center Med Star for treatment. Pedestrian-1 reported that he was not able to recall what happen. The driver of Veh-1 refused medical treatment of scene.</p> <p>Investigation revealed that the driver of Veh-1 failed to yield right of way to pedestrian, the driver of Veh-1 was issued an NOI for the said violations.</p>
23097810	6/18/2023	4300 WHEELER ROAD SE	<p>CCN: 23-097-812</p> <p>Pedestrian labeled as V-1 in diagram</p> <p>THERE ARE NO AUXILLARY LANES ON WHEELER RD SE AT THIS AREA&gt; Quick Crash wont allow submission unless number is something other then 0.BWC Activated</p> <p>V-1 was fleeing a unknown subject who was attempting to rob him. V-1 ran into the street and was hit by VEH-1.</p> <p>VEH-1 fled the location in an unknown direction without making there identity known.</p>
23097952	6/18/2023	529 LAMONT STREET NW	<p>BWC activated</p> <p>Veh-1 was being reported stolen just prior to the accident. 4042(Ofc. Williams) was on the call taking the report. See CCN#23-097936This statement of facts is based on my best recollection without having the legal authorization to review any associated body - worn camera video to assist in writing this statement.</p> <p>Non-Motorist-1 was in the rear alley of 621 Lamont St. NW with friends and Veh-1 was parked on the parking lot of Park Morton apartments. Veh-1 exited the parking space and headed eastbound, in the rear alley, of the 600 block of Lamont St. NW. Driver-1 was driving recklessly and struck Non-Motorist-1 as she was in the rear alley of her residence. Veh-1 continued eastbound after striking Non-Motorist-1 and became disabled as it crashed while attempting to exit the alley in the 3200 block of 6th St. NW. Driver-1 then exited Vehicle-1 and fled southbound on 6th St, towards Keefer Pl. NW without making his identity known. Non-Motorist-1 sustained a broken leg and was transported to Children's hospital by Medic 2. Veh-1 was towed away by Advantage Towing.</p>
23098842	6/19/2023	4301 12TH STREET SE	<p>This statement of facts is based on my best recollection without having legal authorization to review any associated body worn camera footage to assist in writing this statement in accordance to the Comprehensive Policing and Justice reform Second Emergency Amendment Act of 2020 passed by DC Council.</p> <p>On the above listed date and time, MPD officers responded to the above listed location for a radio assignment. Once on scene officers were met with RP-1, who is a Metro Bus driver, who reports that he was helping a bus turn around due to police blocking the road ahead. RP-1 reports that he was in the middle of the street guiding the bus in a U-Turn. RP-1 reports that VEH-1 became impatient and attempted to go around him but that RP-1 told him to stop. RP-1 stated that VEH-1 initially stopped but then proceeded to go forward. RP-1 reports that he placed his hands on VEH-1's hood for him to stop his vehicle and that he broke his right wrist by doing so when VEH-1 drove off. VEH-1 fled the scene without making their identity known. RP-1 reports that VEH-1 was a Mercedes SUV white in color with unknown tags. Engine 33 was on scene. RP-1 was transported by AMR to the hospital for further treatment. Nothing further to report. This statement of facts is based on my best recollection without having legal authorization to review any associated body worn camera footage to assist in writing this statement in accordance to the Comprehensive Policing and Justice reform Second Emergency Amendment Act of 2020 passed by DC Council.</p> <p>On the above listed date and time, MPD officers responded to the above listed location for a radio assignment. Once on scene officers were met with RP-1, who is a Metro Bus driver, who reports that he was helping a bus turn around due to police blocking the road ahead. RP-1 reports that he was in the middle of the street guiding the bus in a U-Turn. RP-1 reports that VEH-1 became impatient and attempted to go around him but that RP-1 told him to stop. RP-</p>
23099075	6/20/2023	JOHN MCCORMACK ROAD NEWASHINGT	<p>Ped-1 states that on the listed date and time, he was in the rear of D-1's vehicle inspecting it when D-1 reversed striking him causing injury to his right leg.</p> <p>D-1 states that as Ped-1 was inspecting his vehicle he went to the rear. Once Ped-1 was done, he told D-1 to move forward. D-1 states that as he shifted the (manual) gear his truck drifted backwards striking Ped-1.</p> <p>Ped-1 was taken to George Washington Hospital for treatment by AMR 213.</p>
23103763	6/21/2023	4400 BENNING ROAD NE	<p>BWC activated</p> <p>On the listed date and time R1 reported she was crossing the street in the intersection of 44th street and Benning Rd when an unknown black vehicle turned on to Benning Rd from 44th St striking the listed pedestrian and causing the listed injuries. The Pedestrian stated she was walking in the crosswalk and the pedestrian signal gave her the right away to cross the street.</p> <p>The listed pedestrian was transported from the scene to a local hospital.</p> <p>Upon officers arriving on scene the listed unknown vehicle was not on scene</p>
23101115	6/23/2023	1200 MISSISSIPPI AVENUE SE	<p>BWC ACTIVATED</p> <p>On 06/23/2023, officers responded to the listed location at the listed time in reference to a possible accident involving a pedestrian. VEH-1 stated that they were stopped at the stop sign at the intersection of 13th and Mississippi Ave SE, and when they begin to drive again eastbound on Mississippi Ave SE, SUB-1 entered the roadway and was struck by VEH-1. VEH-1 stated that were not driving fast and had just begun driving again, and that SUB-1 was not in the crosswalk. SUB-1 stated that he was in the crosswalk at 13th and Mississippi Ave SE when VEH-1 struck him. SUB-1 stated that VEH-1 was stopped at the stop sign and began driving while SUB-1 was in the crosswalk. VEH-1 had no visible damage, and SUB-1 stated that he was suffering from general body pain. SUB-1 did not have any visible injuries.</p> <p>DCFEMS responded to the scene and transported SUB-1 to a local area hospital for treatment.</p>

23101417	6/24/2023	BENNING ROAD NEWASHINGTON,	<p>BWC active</p> <p>Teletype notified. 0404hrs (#4023)</p> <p>doctor Kelly Sutter</p> <p>medic 8 and truck 8 on scene.</p> <p>v-1 transported to medstar" This statement of facts is based on my best recollection without having the legal authorization to review any associated body worn camera footage to assist in writing this statement."</p> <p>BWC active</p> <p>At the listed date and time responded for a pedestrian struck. Upon arrival MPD observed V-1 on the ground with injuries to his head and left leg.</p> <p>W-1 who was on scene stated that he saw V-1 on the ground while driving by and helped V-1 to the side of the road and called 911.</p> <p>V-1 could not state what had happened when asked.</p> <p>V-1 was taken to the hospital for treatment.</p>
23101746	6/24/2023	654 H STREET NE	<p>BWC Active.</p> <p>Photos uploaded to Evidence.com</p> <p>Moe's towing TCN#0067 provided to the renter of Veh-1At the listed date and time, Officer was on focus patrol in the 900 block of H Street NE when he heard the sound of a traffic collision at 8th &amp; H Street NE. As the Officer approached the scene he observed the driver of Veh-1 fleeing southbound on 8th Street NE.</p> <p>The driver of Veh-2 states that he was driving southbound on 8th Street NE through the intersection with H Street NE with the green light when Veh-1 collided with the rear of his vehicle causing the listed damage.</p> <p>The pedestrian states that she was crossing H Street NE when Veh-1 struck her causing the listed injuries. The pedestrian was transported by DCFEMS for further medical attention. W-1 and W-2 both state that they observed Veh-1 strike the pedestrian.</p> <p>Upon further investigation it was revealed that Veh-1 was stolen in the vicinity of 7th &amp; H Street NE by the driver of Veh-1.</p> <p>Veh-1 was towed from the scene with disabling damage.</p>
23102074	6/25/2023	1601 IRVING STREET NW	<p>BWC ACTIVATED.</p> <p>On the listed date and time, MPD Officer responded to a call for service for an accident involving a pedestrian.</p> <p>Upon arrival, MPD Officer met with pedestrian Pelzer and the driver of Veh1. MPD interviewed Pedestrian Pelzer, Mr. Pelzer stated that he was on his wheelchair crossing the crosswalk facing Northbound at the 3000 block of Mt pleasant with the cross traffic light flashing the walk signal. when driver of Veh1 traveling Eastbound bump his wheelchair causing him to fall off his wheelchair. Mr. Pelzer stated further that when he was on the floor, driver of Veh1 ran over his left foot causing discomfort to his left foot and ankle.</p> <p>MPD interviewed Driver of Veh1, Driver of Veh1 stated that he had green light and he didn't notice pedestrian Pelzer on the crosswalk and that pedestrian Pelzer only came into the crosswalk when he had already started traveling eastbound through the crosswalk at the 1600 block of Irving St NW.</p> <p>Passenger of Veh1 corroborated driver of Veh1's account of the incident.</p> <p>MPD Office was unable to determine who is at fault pending surveillance camera footage.</p> <p>Pedestrian Pelzer was treated on scene by Medic dic 21 and was transported to George Washington University Hospital for further evaluation by AMR 211.</p> <p>On scene was:</p> <p>Engine 21, Medic 21, Air unit1 and AMR 211.</p>
23103382	6/27/2023	1026 16TH STREET NW	<p>BWC Activated.BWC Activated</p> <p>RP-1 reported an accident where PED-1 was struck by VEH-1 while traveling Northbound on 16th Street NW. VEH-1 made a left turn and it was reported by RP-1 that VEH-1 collided with PED-1. VEH-1 was issued one NOI. PED-1 sustained injuries to both arms and his head. PED-1 was transported to WHC by AMR.</p> <p>Medic 1 and Amb 1 were both on the scene.</p>
23103897	6/28/2023	PENNSYLVANIA AVENUE NWWASHINGTON	<p>This accident occurred on June 28th at the intersection of Pennsylvania Ave NW and 9th Street NW.</p> <p>When the reporting Officer arrived on the scene Pedestrian-1 was already transported to George Washington Hospital.</p> <p>Driver-1 states while driving east bound on Pennsylvania Ave NW towards 9th St NW, Pedestrian-1 walked in the street in front of his vehicle path. Driver-1 states his vehicle front bumper made contact with Pedestrian-1.</p> <p>Pedestrian-1 states she only remember crossing the street. Pedestrian-1 have abrasion on the left side of her face and left side of head.</p> <p>Dr. Dearing states Pedestrian-1 have a brain bleed from her injuries.</p> <p>Pedestrian-1 is a homeless female living at that intersection.</p> <p>The hospital will have Pedestrian-1 in ICU for monitoring.</p> <p>No violation was issued to either party.</p>

23104756	6/29/2023	1245 4TH STREET SW	<p>BWC activated On the above date and time, The rider of Bicycle 1 and Pedestrian 1 both state that Bicycle 1 was traveling in a separated marked bike lane (Southbound) and P-1 was standing in a traffic Island in the roadway when she abruptly walked into the bike lane. At this time Bicycle 1 stated he had no time to stop and made contact with P-1 (left shoulder of cyclist to left shoulder of Pedestrian.).</p> <p>Pedestrian 1 was knocked on the ground and sustained small abrasions to her left arm and left side of her face and forehead.</p> <p>Pedestrian 1 was suffering sever pain to her left arm.</p> <p>Bicycle 1 sustained no damage or injury to its rider. The rider of the bicycle stated that he attempted to give b=verbal warning of his presence but it was not heard- most likely due to nearby construction.</p> <p>There is no pedestrian crosswalk at this location where the collision occurred and although P-1 was not issued an NOI for walking to create a hazard- Pedestrian 1 was at fault for the accident as she entered the marked bike lane of traffic unpredictably.</p> <p>Pedestrian 1 was transported by DCFEMS Medic 6 to Howard Hospital for treatment.</p>
23104600	6/29/2023	2501 11TH STREET NW	<p>BWC Activated: Almonte, W 10127</p> <p>Cruiser 3080 Sgt. Randolph responded to the scene.</p> <p>Engine#4 and AMR#202 responded to the scene.</p> <p>Photographs of NM-1 were uploaded to axon captured app. On 06/29/2023 at approximately 0829 hours NM-1 contacted MPDC for assistance in reference to a traffic crash pedestrian located at 2501 11TH ST NW, Washington, DC 20001. Once on scene, NM-1 reports that she was attending to her child when suddenly she looked up she noticed she was underneath the truck. The undersigned officer asked NM-1 "where you hit with the truck?" NM-1 replied "No, but I was under the truck so I guess I was hit".</p> <p>NM-1 stated that she was having back pain.</p> <p>VEH-1's driver stated that he was traveling northbound in the 2500 block of 11TH ST NW and observed NM-1 standing on the bus stop. VEH-1's driver stated that he made a right turn into the alley leading to the rear of 2501 11TH ST NW. VEH-1's driver stated that RP-1 came to advised him that NM-1 was claiming he struck her. However, VEH-1's driver stated "I did not hit her".</p> <p>VEH-1's middle passenger stated that they were traveling northbound in the 2500 block of 11TH ST NW when he observed NM-1 crossing the alley on the sidewalk. VEH-1's middle passenger stated that he then observed NM-1 standing by the bus stop but did not witness any accident.</p> <p>VEH-1's right side passenger reports that they were traveling northbound in the 2500 block of 11TH ST NW. VEH-1's right side passenger stated that after they made a right turn into the alleyway leading to the rear of 2501 11TH ST NW the driver uttered "I think I just hit her bookbag". However, VEH-1's right side passenger did not witness an accident.</p> <p>RP-1 reports that she was walking out of the alleyway located at 2501 11TH ST NW when she observed NM-1 with a child. RP-1 stated that she advised NM-1 to hold her child when she observed VEH-1 entering the alley. RP-1 stated that when she took her eyes away from NM-1 she heard her yelling. RP-1 stated that she ask</p>
2310567	6/30/2023	2701 NAYLOR ROAD SE	<p>BWC ACTIVATED</p> <p>On the listed date, time, and location MPD Officers responded to a traffic crash pedestrian struck.</p> <p>VEH-1 stated she was travelling on the 2800 block of Alabama Avenue when Non- Motorist Pedestrian-1 entered the cross walk and was struck by VEH-1. VEH-1 advised MPD Officers her traffic control light was green at the time she struck Non- Motorist Pedestrian-1. DCFEMS arrived on scene and transported Non- Motorist Pedestrian-1 to an area Children's Hospital. Non- Motorist Pedestrian-1 legal guardian was on scene at the time of the crash. VEH-1 obeyed all traffic laws and was not given an NOI on scene. VEH-1 refused any medical attention.</p> <p>ENG 32 on scene</p> <p>DCFEMS 90 on scene</p> <p>DCFEMS 15 on scene</p>
23105425	6/30/2023	1060 BRENTWOOD ROAD NE	<p>BWC ACTIVATED. The crash occurred in a parking lot located at 1060 Brentwood Rd NE, Washington, DC 20018.</p> <p>Vehicle 1, operated by driver 1 was traveling in the parking lot at which point vehicle 1 struck Pedestrian 1 while making a left turn. Pedestrian 1 stated she was struck by vehicle 1 while walking in a crosswalk.</p> <p>Driver of vehicle 1 refused medical attention.</p> <p>Pedestrian 1 complained of injury to rear of their head. DCFEMS Medic 10 responded on scene to assess Pedestrian 1 then taken to a local hospital for further treatment.</p> <p>Vehicle 1 was issued NOI#289875095 for Operating a vehicle without proper insurance &amp; NOI#289875084 for Fail to yield to pedestrian at signalized crosswalk.</p>
23106763	7/2/2023	2802 14TH STREET NW	<p>P1 was transported by MEDIC 21 to Georgia University Hospital where he was admitted and will be treated for a possible broken hip. Doctor Estroff is the physician attending to P1. BWC Activated:</p> <p>D1 reported that he had the green light driving Southbound making the left turn when he collided with P1. D1 stated that he did not see P1 coming.</p> <p>P1 stated that he was going Northbound on the scooter in the intersection when V1 collided with him. P1 was transported by MEDIC 21 to Georgia University Hospital.</p> <p>MPD officers looked at the traffic lights and all lights seems to be working.</p> <p>D1 was issued an NOI 289343526 for failing to yield to pedestrian.</p>

23106592	7/2/2023	1700 ALABAMA AVENUE SE	<p>V-1's mother was called to the scene by an unknown person but was very uncooperative with MPD and DCFEMS, and did not provide any information.</p> <p>All gathered information was provided by V-1.BWC ACTIVATED.</p> <p>On the listed date and time, Officers were flagged down at the intersection of Stanton Road SE and Alabama Avenue SE in Washington DC for a Pedestrian struck by a vehicle.</p> <p>Officers observed V-1 laying in the street in front of the bus stop on the 3200 block of Stanton RD SE with the listed injuries.</p> <p>Officers requested the assistance of DCFEMS for V-1. V-1 was treated and transported to a local area hospital by DCFEMS.</p> <p>Witnesses on the scene stated they observed a white in color vehicle similar to a Honda civic or a Hyundai, strike V-1 and continue straight on Stanton RD towards Suitland Pkwy.</p> <p>No NOI(s) were issued due to VEH-1 fleeing the scene prior to MPD arrival.</p> <p>Photos were taken and will be uploaded to Evidence.com.</p>
23107412	7/3/2023	2001 GEORGIA AVENUE NW	<p>W-1 states he was in his vehicle facing northbound at the intersection of Georgia and Florida Ave. NW, waiting for V-1 to finish crossing the road, going from the east side of the intersection to the west side. W-1 states Veh-1 sped up from behind him, passed him on the right side and then proceeded to make contact with V-1 while she was in the crosswalk. W-1 states Veh-1 stopped for about a minute or so before taking off northbound on the 2000 block of Georgia Ave. NW.</p> <p>W-1 reported Veh-1 being a gray or dark colored Toyota Rav4 with an unknown Maryland hard tag.</p> <p>AMB 9 and ENG 9 on scene.</p> <p>AMB 9 transported to Howard Hospital Emergency room.W-1 states he was in his vehicle facing northbound at the intersection of Georgia and Florida Ave. NW, waiting for V-1 to finish crossing the road, going from the east side of the intersection to the west side. W-1 states Veh-1 sped up from behind him, passed him on the right side and then proceeded to make contact with V-1 while she was in the crosswalk. W-1 states Veh-1 stopped for about a minute or so before taking off northbound on the 2000 block of Georgia Ave. NW.</p> <p>W-1 reported Veh-1 being a gray or dark colored Toyota Rav4 with an unknown Maryland hard tag.</p> <p>V-1 transported to the hospital by DCFEMS.</p>
23107602	7/4/2023	801 FLORIDA AVENUE NW	<p>On the listed time, date, and location, the driver of VEH-1 struck the Officer while he was attempting to stop the driver of VEH-1 from stealing items out of the CVS. VEH-1 drive away from the Officer striking him in the right shin. VEH-1 fled turning East onto the 700 Block of Florida AVE, NW, then turing North onto 6th Street. The Officer was taken to MEDSTAR clinic for his injuries.</p>
23107940	7/4/2023	302 OKLAHOMA AVENUE NE	<p>The pedestrian was taken to Children's Hospital for treatment by Medic 61.</p> <p>Engine 67 was on scene.</p> <p>The pedestrians mom was on scene: Ebony Purvis DOB 2-06-1993. Contact: 847-460-2902BWC Activated.</p> <p>The driver of VEH-1 was traveling southbound on the 300 block of Oklahoma Ave NE when it struck the pedestrian listed. The pedestrian listed was crossing the street outside of the crosswalk zone. The pedestrian stated he was playing with fireworks when he ran into the street and got struck by VEH-1.</p> <p>The driver of VEH-1 did not show any signs of intoxication and was coherent.</p> <p>The pedestrian was transported by the medics to the hospital for further evaluation.</p> <p>There was no further incident.</p>
23108572	7/5/2023	2623 SOUTH DAKOTA AVENUE NE	<p>Ped-1 was not using the crosswalk, and was walking through traffic at the time of the accident.</p> <p>Ped-1 transported to Howard Hospital for treatment. Ped-1's mother was on scene and responded with them to the hospital.</p> <p>Robinson, Arlene Francis 202-425-2944 was a witness, and stated that they observed Ped-1 run across the street in the middle of traffic and saw them get hit.</p> <p>Mashima Boomer is the mother of Ped-1.Driver-1 states that they were traveling southbound in the 2600 block of South Dakota St, NE, when Ped-1 appeared suddenly from the middle of the roadway and walked in front of Driver-1s vehicle. Driver-1 was not able to stop, and struck Ped-1 on their left side, who then fell to the ground with an apparent minor injury to their leg. Ped-1 was transported to a local hospital for treatment.</p>
23108161	7/5/2023	2210 BLADENSBURG ROAD NE	<p>BWC:</p> <p>On Wednesday, July 5, 2023, the undersigned Officer responded to the mobile gas station at Bladensburg Rd and 25th Place NE. Once on the scene, W-1 states he observed the driver of Veh-1 operating a white Hyundai Elantra 4dr with MD temp tags hit the pedestrian and kept going.</p> <p>W-2 and W-3 observed the same incident but W-3 states it appeared the driver of Veh-1 intentionally ran over the pedestrian.</p> <p>W-1 thru W-3 observed three other passenger's in Veh-1, all to be around 16 to 18 years old.</p>
23108252	7/5/2023	3500 R STREET NW	<p>BWC ACTIVATED</p> <p>D-1 was tracked down by the undersigned officer by the tag number provided by W-1. D-1 is an employee of DC Public Schools and he responded to the 2nd District to provide his identifying information. D-1 reported that he interacted with all parties on the scene and they all advised that Ped-2 was OK so he proceeded to continue his route work. Notifications were made to DCPS Cliff Manager Roger Asteria 202-478-1401. Messages were left on the DCPS Legal General Council and Labor Management answering machines. Photos and videos of D-1's information was uploaded to evidence.com.</p> <p>Ped-2 is a minor and therefore was not issued the NOI for walking to create a hazard. She was transported to Georgetown Hospital for treatment due to her complaint of pain in her shoulder by AMR 202.On 07/05/2023 at approximately 0855 hours, Ped-2 reported attempting to cross the street between V 1 and her Aunts parked vehicle as Veh-1's driver was backing up a Government Work Van with DC Tags of DC11552. D-1 reported not seeing Ped-2 and bumped into her. W-1 stated that she shouted at D-1 who then stopped and opened his door. W-1 stated that she told him that he hit Ped-2 and D-1 closed his door and drove off. D-1 was last seen traveling westbound on R St NW.</p>
23109635	7/7/2023	1100 4TH STREET SW	<p>On July 7, 2023 Driver 2 reported that at 1100 4th street SW Driver 2 and Veh-1 were involved in a traffic accident. The following report was generated based off an interview of Driver 2 conducted on scene. Driver 1 could not be interviewed due to leaving the scene without making their identity known.</p> <p>Driver 2 reported that they were traveling northbound in the 1100 block of 4th street SW in the bike lane. Driver 2 advised that vehicle 1 was traveling southbound attempting to make a left turn into the parking garage in the 1100 block of 4th street (near the CVS). Driver 2 advised that vehicle 1 waited until a vehicle in the northbound lane passed the parking garage and then began to turn in front of Driver 2. As a result, Driver 2's front collided with Vehicle 1's front right bumper causing damage to vehicle 1's front right bumper. Driver 2 advised that he had a brief conversation with Driver 1 who asked if he was ok. Driver 1 then proceeded to drive off without exchanging vehicle information or making their identity known.</p>



23110207	7/8/2023	1107 GOOD HOPE ROAD SE	<p>BWC Activated.The accident occurred on 07/08/2023 at approx. 1120 hours in the parking lot of 1107 Good Hope Rd SE. Officers arrived on scene and observed VEH-1 with significant front end damage. Officers also observed that the building structure had damage to it also. Officers spoke with Mr. Jackson who was stated that he was pulling into the parking lot and attempted to back into a parking space. Mr. Jackson stated his foot slipped off the brake hitting the gas pedal. This action caused VEH-1 to collide with the side of the building causing damage.</p> <p>Officers also interviewed Mr. Vasquez who stated he was working at the located. Mr. Vasquez saw VEH-1 coming towards him. VEH-1 struck a green cart that was on the sidewalk, which in a result stuck Mr. Vasquez in both legs causing bruising, and cuts. He also complained of major pain to his leg. EMS19 responded to provide first aid, and AMR 206 transported Mr. Vasquez to Howard Hospital for treatment.</p> <p>A WALES/NCIC query revealed that Mr. Jackson does not have a valid drivers license in DC, Maryland, or Virginia.</p> <p>Mr. Jackson also did not have insurance on the vehicle or was it registered in his name. This accident occurred on private property, so no NOI's were issued.</p>
23110489	7/8/2023	606 H STREET NW	<p>BWC ACTIVATED</p> <p>Medic 2 responded on scene and transported PED1 to GW Hospital. Metro Transit Officer Chave #832 (202)420-9569 followed Medic 2 to the hospital until the undersigned officer could clear the scene and speak with PED1.</p> <p>The driver of VEH1 produced Secret Service Credentials and reported being blinded by the headlights of the vehicle turning in front of them.</p> <p>PED1 was conscious and alert on arrival to GW Hospital. When asked what happened they responded with they passed out at home. When pointedly asked if they got hit by a vehicle PED1 answered NO. An attending Physician stated that PED1 vitals were good and is not considered critical.</p> <p>NOI issued for colliding with a pedestrian</p> <p>Notifications:</p> <p>Cruiser 1020</p> <p>Cruiser 100</p> <p>Teletype (Tolver CAD 11583) at 2311 hrs.BWC ACTIVATED</p> <p>On July 08, 2023 at approximately 9:40 PM the undersigned officer was on routine patrol. After turning onto H ST NW eastbound, the undersigned officer saw Metro Transit Police around a person laying on the ground.</p> <p>While on scene, the driver of VEH1 reported driving westbound on H ST NW in the far left lane towards 7TH ST NW when an unknown vehicle driving the opposite way (eastbound) made an illegal turn in front of VEH1 blinding the driver of VEH1 with the headlights. The driver of VEH1 stated that PED1 was crossing H ST closely behind the unknown vehicle and when VEH1's lane was clear VEH1 moved forward in their lane and struck PED1.</p>
23109189	7/8/2023	89 M STREET NE	<p>BWC Activated.</p> <p>Medic 10 and Truck 4 on scene</p> <p>The pedestrian was transported to Children's National Hospital by AMR 227</p> <p>The child's mother came to the scene and went with her to the hospital. Her mother was also advised about her riding the bicycle in the middle of the street when not supposed to and had a conversation with her daughter about being more careful.</p> <p>An NOI was not issued due to the circumstances of the accident.On 7/8/2023 at approximately 1800 hours VEH-1 was driving southbound on First St NE about to cross M St Ne. VEH-1 had a green light when the bicyclist rode on M St crossing in the middle of the street getting stuck by VEH-1 on the right side. The bicyclist did not have the right of way to cross the street. The bicycle ended up under VEH-1's front undercarriage area causing minor damage. The pedestrian had scratches along the right side of her body.</p>
23110265	7/8/2023	3221 4TH STREET SE	<p>BWC Activated:</p> <p>On Saturday, July 8, 2023, witnesses reported that the driver of vehicle 1 was travelling east in the 200 block of Savannah Street, Southeast, at a high rate of speed. Witnesses further reported that Vehicle 1 failed to stop at the posted stop sign at the intersection of Savannah Street and 4th Street, Southeast.</p> <p>Vehicle 1 then turned north onto 4th Street, at a high rate of speed and struck Vehicle 2, causing damage to the rear driver side quarter panel, rear driver side door, and the driver door.</p> <p>Vehicle 1 then traveled northwest across the south bound lane, mounting the west side curb, striking Pedestrian 1 and 2. The vehicle then continued to travel northwest, coming to final rest after striking the porch of 3221 4th Street, Southeast, facing north bound.</p> <p>Pedestrian 3 who was sitting on the front porch sustained minor injuries and refused medical treatment.</p> <p>Pedestrian 1 was airlifted to Children's National medical Center in critical condition.</p> <p>Pedestrian 2 was transported to Medstar Hospital Center with minor injuries.</p> <p>VEH 1 sustained disabling damage to its entire front end.</p> <p>VEH 2 sustained minor damage and was left on scene.</p> <p>VEH1 and VEH2 were left on scene for further processing.</p> <p>Cruiser #710 ON SCENE</p> <p>Cruiser #700 ON SCENE</p>

23111059	7/9/2023	3501 NEW HAMPSHIRE AVENUE NW	<p>BWC activated</p> <p>Pedestrian was not conscious when officers arrived on scene.</p> <p>W-1 initially stated on scene that she did not see any vehicle and just encountered the pedestrian laying down in the middle of the street unconscious. When interviewed by 4D13 via cellphone W-1 then reported that the pedestrian specifically told her that he was struck by a vehicle and lost consciousness.</p> <p>Medic 24 transported Pedestrian to MedStar for further treatment.</p> <p>4D13 advised</p> <p>Cruiser 4050M advised</p> <p>Residence on 3507 New Hampshire Avenue NW has a camera.</p> <p>teletype notified: Jones 2085</p> <p>Photos taken and Uploaded to Evidence.com</p> <p>Scooter from pedestrian and taken and processed to the Fourth District Book 2887 page 63. On 07/09/2023 a call for service was dispatched. Undersigned officers responded to New Hampshire Avenue and Monroe Street Northwest for a call for Vehicle Collision Pedestrian involved. When officers arrived the board was treating the Pedestrian that was unconscious, but breathing. W-1 on scene reports that she encountered the pedestrian, but did not see any vehicle on scene. W-1 also reports that the pedestrian specifically told her that he was struck by Veh-1 and lost consciousness afterwards. Pedestrian was apparently travelling Southbound on New Hampshire Avenue when he was struck by Veh-1 and Veh-1 fled the scene on unknown direction. Pedestrian resulted with injuries to right side of the face and lower back. Pedestrian was transported to the hospital for further treatment.</p>
23111833	7/11/2023	1601 CONNECTICUT AVENUE NW	<p>BWC was activated.</p> <p>Pedestrian #2's husband (Reilly Loflin 575-635-8009) responded to the scene and went to the hospital with the pedestrian. "This report is based on my best recollection of events, due to the fact that I do not have the legal authorization to review any associated body-worn camera video footage to assist in writing this report."</p> <p>Driver #1 reported that he was traveling E/B within the 1900 block of Q St NW and that he attempted to make a left turn on to N/B Connecticut Ave. and that he did not see the female pedestrian that was crossing within the crosswalk causing his vehicle to collide with her.</p> <p>Ped. #2 reported that she was crossing Connecticut Ave. within the crosswalk at Q St NW and that walk signal was flashing when she was struck by driver #1.</p> <p>Witness (Kyrovac) reported that she observed the female pedestrian crossing Connecticut Ave. NW and that the walk sign was flashing when the pedestrian was struck by the driver of vehicle #1.</p> <p>Pedestrian #2 complained of pain on her left side and was transported to George Washington Hospital by AMR ambulance #293.</p>
23112245	7/11/2023	5938 13TH PLACE NW	<p>Photographs were uploaded to dcmetro.evidence.com via Axon Capture. BWC ACTIVATED</p> <p>The following traffic accident occurred along 5900 13 PI NW, Washington, DC 20011 (PSA 402) on Tuesday, July 11, 2022 at 2025 Hours:</p> <p>VEH-1 was reversing Northbound along 13 PI NW when NM-1 entered the marked crosswalk at Peabody St NW. VEH-1 struck NM-1 causing unknown injuries to NM-1. DCFEMS Medic 14 transported NM-1 to Children's National Medical Center for a medical evaluation.</p> <p>Driver of VEH-1 was issued three Notice of Infractions: Operating without Proper Insurance (T711, NOI 7918324875), Fail to Display Proof of Insurance (T333, NOI 7918324886), Backing Without Caution (T018, NOI 7918324890)</p>
23112240	7/11/2023	724 L STREET SE	<p>On the listed date and time, W1 stated she observed Ped1 crossing in the marked crosswalk when Veh1 suddenly struck her causing Ped1 to fall to the ground. W1 stated that Veh1 then fled southbound on the 1100 block of 8th St SE without providing their information. W2 stated he saw Ped1 in the crosswalk and then Veh1 struck Ped1. W2 reports that the driver of Veh1 got out of his vehicle and stated that he did not see Ped1. The driver then got back into Veh1 and fled the scene prior to MPD arrival southbound on the 1100 block of 8th St SE. Engine 18 responded and treated Ped1 on scene. Ped1 was transported by AMR 3340 to GW hospital for further medical treatment.</p>
23112050	7/11/2023	1847 14TH STREET NW	<p>*BWC Activated*</p> <p>AMR# 226 on scene and transported V-1 to Howard Hospital.</p> <p>Engine 11 on scene.</p> <p>Dr. King is the head doctor that is overseeing V-1.</p> <p>DR-1 was issued an NOI for colliding with a pedestrian. NOI#7919255466095 On the listed date and time, Officers responded to a radio run for a traffic accident. Upon arrival officers approached DR-1(Driver 1) who is operating VEH-1.</p> <p>DR-1 reports that he was traveling northbound on U St NW and was making a right turn to go eastbound on T St NW. DR-1 reports that as he was making the turn, V-1 came out of no where and hit his vehicle.</p> <p>V-1 reports that she was traveling northbound on U St NW and crossing on the pedestrian crosswalk with her scooter when she was struck by VEH-1. V-1 reports that she injured her head, neck, and back.</p> <p>W-1 reports that she was walking westbound on T St NW when she saw VEH-1 strike V-1 at the pedestrian crosswalk.</p> <p>DR-1 was issued an NOI for colliding with a pedestrian. NOI#7919255466095</p>
23113721	7/14/2023	2779 NAYLOR ROAD SE	<p>BWC Activated. This incident occurred on 07/14/2023 at approx. 0750 hours at the intersection of 28th St SE and Naylor Rd SE. MPD Officers responded to a 911 call stating that a pedestrian had been struck. Once on scene officers found C-1 laying on the ground bleeding from the head. C-1 stated that a car was speeding and he dove to the ground to get out of the way. C-1 stated that he could not remember what happen, or if the car hit him or not. Located on the scene was vehicle debris from a gray in color vehicle where C-1 was laying. VEH-1 fled the scene prior to police arrival.</p> <p>C-1 was bleeding from the head and was transported to George Washington Hospital for treatment.</p>
23113639	7/14/2023	1453 PENNSYLVANIA AVENUE SE	<p>An unknown driver was traveling southbound on 15th St at Pennsylvania Ave SE and struck C1. The driver did not remain on the scene and failed to make his/her identity known to Driver1. It is unknown what kind of vehicle it was. Driver 1 was transported to Howard University Hospital by Medic 8 and is currently being treated by Dr Tran and staff. Driver 1 had road rash to his back and his right knee was swollen.</p>

23113715	7/14/2023	301 NEW YORK AVENUE NE	<p>NO FURTHER INFOBWC ACTIVATED</p> <p>Driver-1 states she was traveling eastbound on 300 New York Ave NE, in the left lane of travel. Driver-1 further states that as she was traveling Ped-1 walked into the street, Driver-1 tried to swerve to avoid striking Ped-1 but was unsuccessful and collided with Ped-1.</p> <p>Ped-1 would not give her account of what happened, but only stated she was shot.</p> <p>W-1 who was an independent motorist stated that Ped-1 had been in the roadway crossing back and fourth before the accident occurred and observed Ped-1 walk into the roadway right into Veh-1.</p> <p>W-2 was also a independent motorist stated that she observed Ped-1 walk into the street. She noticed Driver-1 try not to hit Ped-1 but was to late.</p> <p>Driver-1 did not complain of injury at the time of the accident.</p> <p>Ped-1 sustained injury to her head and right leg.</p> <p>DCFEMS were summonsed Engine 10 and Amb # 10 arrived on scene to render aid. Ped-1 was transported by Amb # 10 to Washington Hospital Center for treatment.</p> <p>Veh-1 sustained minor damage to the left front fender. Veh-1 was driven away by owner.</p> <p>After interviewing all involved parties to include the independent witnesses, MPDC determined that Ped-1 would be found at fault of the accident. And issued an NOI for Ped walking into the path of vehicle.</p>
23114118	7/14/2023	3804 EASTERN AVENUE NE	<p>ON FRIDAY 7/14/2023 VEHICLE #1 WAS TRAVELING EASTBOUND IN THE 3800 BLOCK OF EASTERN AVE N.E. WASHINGTON DC. VEHICLE #1 STATE'S WHILE TRAVELING IN THE 3800 BLOCK OF EASTERN AVE NE. PED #1 RAN OUT INTO THE STREET FROM BETWEEN TO PARKED VEHICLES. THAT'S WHEN VEHICLE #1 STRUCK PED #1 CAUSING THE LISTED INJURIES. AT THE TIME OF THE ACCIDENT THE 3800 BLOCK OF EASTERN AVE HAS NO LIGHTS AND VEHICLE # STATES SHE DID NOT SEE PED #1. PED # 1 WAS TRANSPORT TO MEDSTAR BY MEDIC #26 FOR NON LIFE THREATENING INJURIES. PED #1 WAS TREATED BY DR.SAEA. PED #1 WAS UNABLE TO GIVE AT STATEMENT DO TO PED #1 BEING UNDER THE INFLUENCE OF A UNKNOWN SUBSTANCTE AT THE TIME OF THE ACCIDENT.</p>
23114658	7/15/2023	1855 CALVERT STREET NW	<p>BWC Activated</p> <p>Photos uploaded to evidence.com</p> <p>Medic 21 on scene</p> <p>Engine 21 on scene</p> <p>NM-1 was transported to Howard Hospital.</p> <p>NM-1 mother was on scene.</p> <p>W-1 Connor Beard 908-723-5025</p> <p>W-2 Paige Rozansky 301-257-3432</p> <p>W-3 Marcos Wilson 202-251-9234</p> <p>W-4 Scott Thompson 202-264-0001BWC Activated</p> <p>VEH-1 was travelling eastbound on 1855 Calvert St NW. VEH-1 stated that he saw NM-1 running on the street towards his vehicle. VEH-1 began to slow down but NM-1 continued to run towards VEH-1. The situation resulted in a collision between VEH-1 and NM-1. VEH-1 suffered minor damages. NM-1 is suspected to have minor injuries. NM-1 was transported to the hospital by EMS. Multiple witnesses corroborated VEH-1 story. No NOI was issued due to the fact that NM-1 ran straight into VEH-1, officers did not find VEH-1 to be at fault.</p>
23116634	7/18/2023	500 23RD STREET NW	<p>V-1 WAS TRAVELING SOUTHBOUND IN THE SECOND LANE OF TRAVEL FROM THE 600 BLOCK OF 23RD ST NW. PED-1 WAS CROSSING EASTBOUND FROM THE 2400 BLOCK OF VIRGINIA AVE NW. V-1 STRUCK PED-1 IN THE 500 BLOCK OF 23RD ST NW IN THE SOUTHBOUND DIRECTION LANES.</p> <p>THE DRIVER OF VEH-1 DID NOT SUSTAIN ANY INJURIES.</p> <p>PED-1 SUSTAINED A LACERATION TO THE RIGHT REAR OF HIS HEAD AND HAS BACK PAIN. PED-1 WAS TRANSPORTED TO GEORGE WASHINGTON UNIVERSITY HOSPITAL BY MEDIC 5 TO BE TREATED BY HOSPITAL STAFF.</p> <p>THERE WAS NO DAMAGE TO VEH-1 OF DRIVER 1.</p> <p>THE UNDERSIGNED OFFICER WAS UNABLE TO DETERMINE WHO WAS AT FAULT. NO NOI ISSUED.</p>
23117029	7/19/2023	1700 MARYLAND AVENUE NE	<p>On 7/19/2023, Officers received a call for pedestrian struck by an vehicle.</p> <p>Officers arrived on scene and observed P-1 laid out on the sidewalk, in pain.</p> <p>The incident occurred at the intersection of 17th St NE and Maryland Ave NE. This is a 4 way intersection, where each way has 2 lanes.</p> <p>Veh-1 was traveling south on 17th St NE, towards the south end of the intersection in the upmost right lane. P-1 at the time was attempting to cross the street using the sidewalk, crossing from the southeast corner over to the southwest corner. As Veh-1 continued on, Veh-1 struck P-1, where P-1 rolled about 2 to 3 feet from the collision.</p> <p>Veh-1 stated he had a green light prior to entering the intersection, and noticed it turned yellow as he was stuck in the intersection behind traffic. He mentioned he had not scene P-1 when he began to accelerate and he tried to brake as soon as P-1 was spotted in his line of vision.</p> <p>P-1 stated "I don't know what happened, and everything on my body hurts."</p> <p>W-1 stayed on scene and attested to the same story as Veh-1.</p> <p>Veh-1 received a NOI for "Fail to pay time and attention"</p> <p>Veh-1 sustained no damage and was not injured.</p> <p>P-1 was injured and transported to Howard Hospital.</p>

23117665	7/20/2023	808 BLADENSBURG ROAD NE	<p>VEH-1 did not have valid vehicle insurance</p> <p>PD-1 suffered non life threatening injuries</p> <p>VEH-1 received multiple NOI's 1. Dead or Expired Tags 2. Operating Vehicle Without Proper Insurance 3. Fail to Display Proof Of Vehicle Insurance</p> <p>VEH-1 sustained minor damages to the right passenger side of the vehicle</p> <p>PD-1 was un able to provide his name due to medicationBWC ACTIVATED</p> <p>On 7/20/23 at approximately 1625 hours Officers received a call for a Person Struck in the 800 block of Bladensburg RD NE</p> <p>VEH-1 reported that while he was traveling northbound in the 800 block of Bladensburg RD NE in the left lane. VEH-1 observed another vehicle stopped at the green light. VEH-1 then stated that while he had the right of way to continue, PD-1 failed to utilize the cross walk when crossing the street.</p>
23117664	7/20/2023	3301 CONNECTICUT AVENUE NW	<p>NOI # 294785201 was issued to the operator of Veh - 1, by Officer Botlero, for failing to give full time and attention to operate a vehicle.</p> <p>Dimitro, phone # (240) 392 - 7650 from Capital Paving was a witness on scene. However was gone upon MPD arrival.*****BWC Activated*****</p> <p>On 07/20/2023 at approximately 1607 hours MPD responded to a Accident pedestrian radio run.</p> <p>On scene the owner of Veh - 1 advised that she was travelling westbound on Macomb Ave NW and was making turn on Connecticut Ave NW, southbound. She didn't observe a pedestrian crossing on the cross walk, which resulted in her causing an accident.</p> <p>V - 1 requested medical attention, with a bruise to his left forearm and right knee.</p> <p>Engine 8 on scene.</p> <p>Ambulance 220 transported V - 1 to Sibley Hospital.</p>
23117570	7/20/2023	3800 RESERVOIR ROAD NW	<p>The preliminary investigation revealed that at approximately 12:42 p.m., a 2011 Audi Q5, operated by an adult female attempted to make a 3-point turn in the parking garage. During this time, the operator of the Audi stepped on the gas pedal instead of the brakes, accelerated and headed toward the parking garage wall. The driver of the Audi attempted to avoid the wall and drove toward a valet station area where individuals were waiting for their vehicles. The Audi struck the garage wall and continued forward and struck six pedestrians. Georgetown University Hospital personnel responded to the scene and transported five adult females and one adult male to the hospital. After all life-saving efforts failed, one of the adult females succumbed to her injuries and was pronounced deceased. The other victims all sustained non-life-threatening injuries.</p>
23119052	7/22/2023	3820 JOHN MCCORMACK ROAD NE	<p>Officers were unable to obtain information regarding V-1's injuries.</p> <p>Officers were also unable to speak with V-1 in order to ascertain what exactly occurred on scene.BWC ACTIVATED.</p> <p>This statement of facts is based on my best recollection without having the legal authorization to review any associated body-worn camera footage to assist in writing this statement.</p> <p>On the listed date and time, officers responded to the listed location for a LAC involving a pedestrian.</p> <p>Officers observed the pedestrian on the ground--breathing, but unresponsive.</p> <p>EMS 17 transported the pedestrian to Medstar for medical treatment.</p> <p>The striking vehicle was not on scene. W-1 stated that it was a white delivery van which was last seen traveling on John McCormack Rd NE heading towards Michigan Ave NE.</p>
23120566	7/25/2023	1020 RHODE ISLAND AVENUE NE	<p>BWC:</p> <p>On Tuesday, July 25, 2023, the undersigned Officer Gay responded to a traffic collision involved a bicyclist at the intersection Rhode Island Ave and 12th Street NE. Once on the scene, the pedestrian reports he was riding his bike in the crosswalk and the driver of Veh-1 ran a red light and struck the pedestrian that caused injury.</p> <p>The pedestrian was transported to Howard Hospital by AMR #213.</p> <p>The pedestrian provided a photo of Veh-1 VA tag through his cell phone.</p> <p>The driver of Veh-1 failed to stop and make identity known.</p> <p>The undersigned Officer will issue several tickets to the owner of Veh-1.</p>
23121464	7/26/2023	25TH STREET NWWASHINGTON,	<p>On the listed date and time, Veh-1 was traveling Northbound in the 600 Block of 25th Street NW and was momentarily stopped at the crosswalk, just before 25th Street NW turns into New Hampshire Avenue NW, at the traffic circle.</p> <p>Non-motorist 1, a pedestrian, observed Veh-1 stopped and believed Driver-1 was waiting for her to clear the crosswalk and proceeded to walk in front of Veh-1.</p> <p>Driver-1 was not paying full time and attention and proceeded to drive forward but was unable to brake in time to avoid striking non-motorist-1.</p> <p>Non-motorist 1 was struck and fell to the ground. She did not lose consciousness. However, she sustained injury to her hand and was transported to GW Hospital by Ambulance 62.</p> <p>Driver-1 was cited for Failing To Pay Full Time and Attention (NOI#294660111).On the listed date and time, Veh-1 was traveling Northbound in the 600 Block of 25th Street NW and was momentarily stopped at the crosswalk, just before 25th Street NW turns into New Hampshire Avenue NW, at the traffic circle.</p> <p>Non-motorist 1, a pedestrian, observed Veh-1 stopped and believed Driver-1 was waiting for her to clear the crosswalk and proceeded to walk in front of Veh-1.</p> <p>Driver-1 was not paying full time and attention and proceeded to drive forward but was unable to brake in time to avoid striking non-motorist-1.</p> <p>Non-motorist 1 was struck and fell to the ground. She did not lose consciousness. However, she sustained injury to her hand and was transported to GW Hospital by Ambulance 62.</p> <p>Driver-1 was cited for Failing To Pay Full Time and Attention (NOI#294660111).</p>

23122018	7/27/2023	685 K STREET NW	<p>BWC Activated</p> <p>Pictures were uploaded to evidence.com and several pictures were attached to this report.</p> <p>There were two witnesses to the incident according to P-1's partner whom had already crossed the street, and did not witness the incident himself:</p> <p>Mo Hajjar 240-802-9731</p> <p>Lynette Hitchcock 443-254-3640 On 9/27/2023 at approximately 1528 hours, VEH-1 traveling Southbound on 7th Street NW, struck P-1 while P-1 was driving her scooter and attempting to cross 7th Street NW at New York Avenue NW from the South crosswalk away.</p> <p>VEH-1's driver provided all her information to P-1, but was not on scene when Police arrived.</p> <p>P-1 was transported to Georgetown Hospital will pain and swelling to both knees.</p> <p>VEH-1's damaged areas are unknown because V-1 had left the scene prior to Officers arrival, but their is red paint markings on the front of P-1's scooter bar.</p>
23121861	7/27/2023	1737 H STREET NW	<p>BWC ACTIVATED.</p> <p>Photos uploaded to evidence.com On the listed date and time the operator of VEH-1 was stopped and waiting to make a left turn onto 18th Street NW from H St NW. The driver of VEH-1 stated that he waited for people to cross and was waived on by an unknown passerby on the sidewalk to go ahead. The operator of VEH-1 proceeded to make the left turn on a green light and struck Pedestrian-1. Pedestrian-1 stated that she was walking across the crosswalk while looking down at her phone and did not see the truck until it was too late. Pedestrian-1 appeared to have suffered minor injuries and was transported by DCFEMS to a local area hospital for treatment. Due to the statements provided at this time I am unable to determine fault.</p>
23122805	7/28/2023	4660 MARTIN LUTHER KING JR AVENUE SW	<p>V-1 has mental disabilities and when asked if she needed anything, its possible V-1 did not understand of what was going on. V-1 reported that VEH1 operator asked if she needed anything, however V-1 replied "NO". BWC ACTIVATED</p> <p>On July 28th 2023 MPD officers responded to 4660 MLK AVE SW for a call for service for a pedestrian hit and run incident.</p> <p>V-1 reported to officers that she got off the A4 bus and proceeded to cross the street to enter the Wingate apartments. When she was struck by VEH1 whom was exiting from the Wingate apartments and making a left turn to reenter the roadway.</p> <p>V-1 reports that VEH1 operator exited the vehicle and asked " are you ok?", " do you need anything?".</p> <p>V-1 operator left the scene, and V-1 proceeded to the Wingate apartments and when she arrived to her friends unit. V-1 mention to her friend the incident.</p> <p>ENG 33 responded to evaluate V-1, V-1 was transported by AMR to a local hospital for further treatments</p> <p>V-1 was complaining to pain to the left side of her body and right knee.</p>
23122847	7/28/2023	3829 PENNSYLVANIA AVENUE SE	<p>BWC activated.</p> <p>One of the occupants of Vehicle 1 was arrested and was evaluated by Ambulance 19B.</p> <p>Medic 19 was on scene along with Engine 19 and EMS 84.</p> <p>The driver and occupants of Vehicle 2 stated that have slight pain to the neck and back but were not transported.</p> <p>Pedestrian 1 was observed being struck by a vehicle but was transported by Medic 19 to Washington Hospital Center. On the listed date and time and at the listed location MPD observed Vehicle 1 run a red light and strike Vehicle 2. The occupants of Vehicle then got out of the vehicle and fled Northbound. The occupants of Vehicle 2 were assessed by MPD who requested DCFEMS to the scene. Pedestrian 1 claims that he was hit by a vehicle at the location but it was not witnessed by MPD.</p>
23123341	7/29/2023	1601 BENNING ROAD NE	<p>BWC ACTIVATED</p> <p>On 7/29/2023 MPD responded to the listed address in reference to a pedestrian struck.</p> <p>Ped-1 reports, he was crossing the in the interception of Benning Rd and 16th St NE, while he had the right of way. At which time Veh-1 was traveling west-bound on Benning, and ran the red light striking Ped-1, and left the scene.</p> <p>Ped-1 was transported to a local hospital for further evaluation.</p>
23124090	7/30/2023	3960 MINNESOTA AVENUE NE	<p>BWC Activated</p> <p>The motorist was given multiple NOI's, vehicle was towed , and tags were taken for safe keeping.</p> <p>S-1 was advised where her vehicle was towed to.</p> <p>Book 2880 page 50</p> <p>Teletype Thomas notified.</p> <p>Vehicle was towed to 2209 Channing ST NE by ANT towing.</p> <p>W-1: Godfrey, Shanita , 8-18-1984 , 9324 edmonston rd Greenbelt MD , 240 200 2151</p> <p>W-2: Slade Edward , 4-51974 , 2940 Nash Pl apt4 , 202 981 0209 On July 30, 2023, at approximately 22:43 hours, a pedestrian was crossing Westbound on Minnesota Ave NE when the driver of vehicle 1 collided with the pedestrian. Multiple witnesses stated that the pedestrian failed to pay attention to the roadway and ran into incoming traffic. The pedestrian was taken to Children's National Medical Center by ambulance for further treatment. He sustained injuries to his head and all over his body.</p>
23123978	7/30/2023	905 RHODE ISLAND AVENUE NE	<p>.BWC activated.</p> <p>On 7/30/23 MPD Officer responded to the listed location in reference to a call for service for a vehicle accident involving a pedestrian. Once on the scene Officer observed V-1 in the middle of the street laying down on the ground bleeding from the face. Medic #2, Truck # 15 responded to the scene. AMR #226 transported V-1 to WHC for treatment. Driver #1 stated that as he was making a left turn he struck V-1, who was walking on the crosswalk, with the front of his vehicle. Witnesses on the scene stated that V-1 was truck by the vehicle and flew in the air. The following NOI's were issued to Driver #1 for Operating Unregister Vehicle; Driving Without Insurance; Failure to Control Speed Involving a Pedestrian; 289001296; 289001285; 289001274.</p>

23125285	8/1/2023	2275 L STREET NW	<p>Driver 1 states that he was driving southbound on 23rd St NW before turning left onto eastbound L St NW. While making the turn, Driver 1 collided with Pedestrian 1 in the crosswalk. Driver 1 reports that he had a green light. There is no green arrow signal at the intersection so he did not have the full right-of-way and was to yield to pedestrians.</p> <p>Pedestrian 1 states that she was walking northbound along the east side of 23rd St NW. Pedestrian 1 states that she was in the marked crosswalk with approximately 25 seconds left to cross the street. Pedestrian 1 states that she was struck, knocked over, and possibly run over by Vehicle 1.</p> <p>Pedestrian 1 was transported to George Washington Hospital by DCFEMS Medic 1 for an injury to the lower right leg. Pedestrian 1 was conscious and alert on the scene and was admitted to the hospital with a fractured leg. Pedestrian 1 did not complain of any other injuries at the time of this report.</p> <p>Driver 1 was given an NOI for Colliding With a Pedestrian. Driver 1 states that he was driving southbound on 23rd St NW before turning left onto eastbound L St NW. While making the turn, Driver 1 collided with Pedestrian 1 in the crosswalk. Driver 1 reports that he had a green light. There is no green arrow signal at the intersection so he did not have the full right-of-way and was to yield to pedestrians.</p> <p>Pedestrian 1 states that she was walking northbound along the east side of 23rd St NW. Pedestrian 1 states that she was in the marked crosswalk with approximately 25 seconds left to cross the street. Pedestrian 1 states that she was struck, knocked over, and possibly run over by Vehicle 1.</p> <p>Pedestrian 1 was transported to George Washington Hospital by DCFEMS Medic 1 for an injury to the lower right leg. Pedestrian 1 was conscious and alert on the scene and was admitted to the hospital with a fractured leg. Pedestrian 1 did not complain of any other injuries at the time of this report.</p> <p>Driver 1 was given an NOI for Colliding With</p>
23125934	8/2/2023	1355 17TH STREET NW	<p>Veh-1, a white in color Orbea bicycle, ridden by the listed operator(Bicyclist-1), was traveling in the Northbound bike lane in the 1300 Block of 17th Street NW. Pedestrian-1 walked into the bike lane and into the travel path of Veh-1 causing Veh-1 to tip over.</p> <p>Bicyclist-1 who was wearing a helmet at the time of the crash fell to the ground on his left side.</p> <p>Bicyclist-1 sustained injury to his left leg. He felt pain to his leg and had difficulty putting weight on it. Bicyclist-1 was transported to George Washington Hospital by AMR#235 for treatment.</p> <p>Pedestrian-1 reported no injuries. Pedestrian-1 was cited for "Failing To Yield Right Of Way To A Bicyclist"(NOI#294660122).Veh-1, a white in color Orbea bicycle, ridden by the listed operator(Bicyclist-1), was traveling in the Northbound bike lane in the 1300 Block of 17th Street NW. Pedestrian-1 walked into the bike lane and into the travel path of Veh-1 causing Veh-1 to tip over.</p> <p>Bicyclist-1 who was wearing a helmet at the time of the crash fell to the ground on his left side.</p> <p>Bicyclist-1 sustained injury to his left leg. He felt pain to his leg and had difficulty putting weight on it. Bicyclist-1 was transported to George Washington Hospital by AMR#235 for treatment.</p> <p>Pedestrian-1 reported no injuries. Pedestrian-1 was cited for "Failing To Yield Right Of Way To A Bicyclist"(NOI#294660122).</p>
23125591	8/2/2023	27241/2 MARTIN LUTHER KING JR AVENUE S	<p>BWC ActivatedMr. Mason reports that he was sitting on a crate beside VEH-1 when it began to move forward, running over his leg. Mr. Gaskins who is the driver of VEH-1 reports that as he began to drive away he could hear someone yelling and stopped.</p> <p>Mr. Mason complained of pain to his leg and was transported to George Washington Hospital by Amb 15 for treatment. Mr. Gaskins did not report any injuries, nor did VEH-1 sustain any damage.</p>
23126554	8/3/2023	3700 MARTIN LUTHER KING JR AVENUE S	<p>BWC ACTIVATED</p> <p>7051 responded to GW and reported no severe internal injuries</p> <p>GW hospital physician - Dr. Quitina</p> <p>Driver is the granddaughter of the pedestrian, granddaughter was dropping grandmother off at cleaners when she did not see grandmother and reversed into her. On 8/3/2023, officers responded to the 3700 block of Martin Luther King Ave Jr. Ave SE in reference to a 10-50 pedestrian involved accident. Once on scene, officers encountered the driver of the vehicle, who stated she had reversed into the pedestrian, who was attempting to cross the street while behind the vehicle. Engine 33 members stated Medic 33 had already transported the pedestrian to GW hospital for treatment of a head laceration. The driver of the vehicle failed to provide proof of insurance or registration, and was issued NOI's for the following:</p> <ul style="list-style-type: none"> <li>* Failure to provide proof of registration</li> <li>* Vehicle owner operating without insurance (&gt;30 days)</li> <li>* Failure to provide proof of insurance</li> <li>* Failure to give full time and attention to operating a motor vehicle</li> </ul>
23126751	8/3/2023	3520 VAN NESS STREET NW	<p>SB-1 was operating VEH-1 traveling eastbound on the 3600 block of Van Ness Street NW and struck SB-2 who was riding a scooter traveling southbound on the 4200 block of Reno Road NW. W-1 who is a Police Officer from the University of the District of Columbia (UDC) witnessed the incident, and stated that SB-1 has a green signal traveling eastbound.</p> <p>VEH-1 received functional damage on the windshield from impacting with SB-2 and minor scratches on the hood and bumper areas of the vehicle. No injuries reported by SB-1. SB-2 received possible minor injuries to the right knee/leg area and was transported to the hospital for further medical evaluation.</p> <p>SB-1 received an NOI for expired registration on the vehicle, NOI #294836452.</p>
23127137	8/4/2023	420 FLORIDA AVENUE NE	<p>*** BWC ACTIVATED ***</p> <p>Officer spoke to M. Ford at Howard Hospital at 0418 hours and learned bicyclist was still being assessed in the ER and had not been admitted. Officer spoke to Edwards at Teletype, who said Teletype cannot take his information until and unless he is admitted.</p> <p>Officer Robinson sent a text message to bicyclist to inform him his bicycle is located at 5D property, and provided a card with the case number on scene. Officers were dispatched to investigate a traffic collision involving a pedestrian.</p> <p>The bicyclist was interviewed while he was treated on scene. The bicyclist said he turned from 4th Street to Florida Avenue. Officer was unable to obtain coherent information from the bicyclist to understand whether he was travelling down 4th Street in the road, or in the sidewalk parallel to 4th Street. Officer was also unable to ascertain the color of the traffic signals from bicyclist.</p> <p>Driver of VEH-1 said he was westbound in the left of 2 lanes on Florida Avenue crossing 4th Street NE, passing through the intersection on a solid green light, when a bicyclist suddenly appeared in front of him, causing VEH-1 to strike the bicycle.</p> <p>Driver of VEH-2 left the scene prior to officer's arrival, but officer reached the driver of VEH-2 by telephone, as he provided his contact information to the driver of VEH-1 to serve as a witness. Driver of VEH-2 said he was westbound in the right of 2 lanes on Florida Avenue crossing 4th Street NE, passing through the intersection on a solid green light, when he noticed a bicyclist southbound on either 4th Street or the sidewalk adjacent to 4th Street NE wobbling. Driver of VEH-2 said he thought the bicyclist was going to strike him but did not. Driver of VEH-2 said he saw in his rear view mirror that the bicyclist crossed into the path of VEH-1, causing a collision. Driver of VEH-2 said he stopped about 100 feet in front of the scene, walked back, and provided his information to VEH-1 to serve as a witness. Drive</p>

23127333	8/4/2023	1201 MORSE STREET NE	<p>Pedestrian-1 was taken to George Washington Hospital.BWC ACTIVATED</p> <p>Pedestrian-1 reported that he was traveling eastbound in the 1200 Block of Morse St NE when he was struck by Veh-1. Pedestrian-1 advised that he was struck in the rear, causing him to fall forward and sustain injuries to his arms and leg. Pedestrian-1 stated that he wasn't completely aware of what happened after he was struck and only could see that Veh-1 was a white Jeep Cherokee. Veh-1 continued eastbound without stopping to check on Pedestrian-1 or making their identity known, possible damage to left front fender. Medic 3 was on scene and AMR 227 transported Pedestrian-1 to George Washington Hospital.</p>
23126975	8/4/2023	3901 MARTIN LUTHER KING JR AVENUE S	<p>BWC Activated</p> <p>Pedestrian sustained injuries to the back of her head and right foot.</p> <p>Picture taken was uploaded to evidence portal.BWC Activated</p> <p>On the listed time and date the listed MPD Officers responded to a local hospital for a pedestrian struck. On scene the listed pedestrian reported that she was struck by veh-1 while she was crossing the listed Street. The listed pedestrian further reported that the driver of veh-1, exited the vehicle to check on her and then fled the location without providing any information. Driver of veh-1 is described as a black female driving a dark in color sedan. The listed pedestrian was taken to a local hospital due to injuries sustained from the collision.</p>
23126819	8/4/2023	1375 K STREET NW	<p>W-1 stated that he was the ex-lover to SB-1 and was on the phone with him when he was struck.</p> <p>W-1 stated that SB-1 was very depressed because he was HIV positive and had just gotten covid-19.</p> <p>W-1 stated he believed SB-1 was trying to kill himself.</p> <p>SUB-1 was transported to GW by Medic 3</p> <p>While assisting EMS, SUB-1 smeared blood onto an MPDC Officer. The Officer was sent to the hospital for evaluation.BWC Activated on scene*****</p> <p>On listed date and time MPDC Officers responded to a radio run for a pedestrian struck by a vehicle. When the Officers marked on scene, engine 16 and medic 2 was already on scene.</p> <p>RP-1 stated that while he was driving northbound he had the green signal, without warning a pedestrian talking on the phone, walked into the road from his right without regard, walked into the path of his vehicle.</p> <p>RP-1 made every attempt to stop his vehicle but because the road surface was wet, and because the pedestrian walked straight into the path of his vehicle he could not stop. He thus struck the pedestrian.</p> <p>RP-1 then got out of his vehicle, checked on the pedestrian and call the police.</p> <p>A brief investigation by MPDC Officers determined that the pedestrian was at fault. The pedestrian disregarded the road signals and was jaywalking.</p>
23131146	8/10/2023	1105 19TH STREET NW	<p>This statement of facts is based on my best recollection without having the legal authorization to review any associated body-worn camera footage to assist in writing this statement.</p> <p>The offense occurred on 08/10/2023, at approximately 21:30hours, at 1800 L Street NW, Washington, DC.</p> <p>MPD units responded to a traffic collision on the specified date, time, and location. Upon arrival, officers made contact with the driver of VEH-1. Driver-1 stated while driving in the 1100 19th st he had a green light to make a left turn on L st nw. Driver-1 stated while turning he did not see pedestrian till his vehicle made a contact with the V-1 . V-1 sustained laceration to his right knee and his right-side eyebrow.</p> <p>W-1 statement collaborating with Driver-1's statemen. V-1 gave a statement to the MPD officer at George Washington Hospital Center , and his statement is also collaborating with driver-1 and W-1 's statement. Officer on scene observed that when Driver-1 had green light to make a turn the pedestrian had a right of the way to cross the cross walk. V-1 was transported to George Washington Hospital Center to be treated. Teletype Thomas 2723 was notified. Driver-1 was issued NOI for failing to yield to pedestrian. Driver-1 did not claim any injury.This statement of facts is based on my best recollection without having the legal authorization to review any associated body-worn camera footage to assist in writing this statement.</p> <p>The offense occurred on 08/10/2023, at approximately 21:30hours, at 1800 L Street NW, Washington, DC.</p> <p>MPD units responded to a traffic collision on the specified date, time, and location. Upon arrival, officers made contact with the driver of VEH-1. Driver-1 stated while driving in the 1100 19th st he had a green light to make a left turn on L st nw. Driver-1 stated while turning he did not see pedestrian till his vehicle made a contact with the V-1 . V-1 sustained laceration to his right knee and his right-side eyebrow.</p>
23132861	8/13/2023	1275 K STREET NW	<p>BWC Activated</p> <p>Further observation of Pedestrian 1 (PED-1) revealed visible abrasions on her legs, shoulder, and upper torso. These injuries are consistent with her account of being struck by Vehicle 1 (VEH-1) on the sidewalk.</p> <p>Pedestrian 1 (PED-1) was subsequently transported to Georgetown Hospital for further evaluation and medical attention.</p> <p>The driver of Vehicle 1 (VEH-1) declined any medical attention while on the scene.</p> <p>The driver of Vehicle 1 (VEH-1) was issued a Notice of Infraction (NOI) # 289109844 for failing to yield the right of way to a pedestrianOn the specified date and time, at the location of 1000 13th St NW, Washington DC, the responding officer was dispatched in response to a report of a pedestrian being struck by a vehicle.</p> <p>Upon arrival at the scene, the driver of Vehicle 1 (VEH-1) informed the officer that he had been driving westbound on 1300 K St NW, DC. He further explained that as he attempted a right turn onto 1000 13th St NW, DC, he collided with Pedestrian 1 (PED-1). According to the driver of VEH-1, PED-1 was walking eastbound on 1000 13th St NW, DC at the time of the incident.</p> <p>Upon further interview at the scene, Pedestrian 1 (PED-1) reported that she was walking eastbound on 1000 13th St NW, Washington DC. She claimed to have had the green light for pedestrians, signaling her right of way to cross the street. However, while she was on the sidewalk, she was struck by Vehicle 1 (VEH-1) as its driver made the right turn.</p>
23133684	8/14/2023	2925 STANTON ROAD SE	<p>On the listed date, time and location V-1 was walking in the 2700 block of Stanton road when he was hit by an unknown vehicle. V-1 sustained pain to his hip, leg and back. There was no lookout for the vehicle. The driver of Veh-1 fled in an unknown direction.</p>

23133777	8/15/2023	4000 SOUTH CAPITOL STREET SE	<p>On the listed date and time D-1 was traveling northbound in the 4100 Block of South Capitol St SE, in his listed vehicle. As D-1 was traveling in the block, P-1 suddenly walked into the street (not in a cross walk), into the path of D-1. D-1 reports he attempted to brake as soon as he saw P-1, but advised it was too late, to avoid collision. D-1 advised he struck P-1 after attempting to avoid striking him.</p> <p>P-1 was walking with his two cousins -Alina Miller (DOB 11-10-2003, phone 202-528-4288) and Mike Jones (DOB 7-29-1991, phone 202-683-5183) who advised P-1 has mental issues and is on medication, and just jumped into traffic at the event location. After P-1 was struck, Mrs. Miller and Mr. Jones pulled P-1 out of the street and placed him on the sidewalk where he was cared for by Engine 33, then transported to MedStar by Medic 33 (before police arrival), where he was cared for by Dr. Hall. The medical staff advised P-1 did not have life threatening injuries, but had many minor lacerations and contusions. P-1 was issued a Notice Of Infraction (NOI) for walking suddenly into the path of a vehicle with collision.</p> <p>P-1's family and friends was notified by the undersigned officer of P-1's current location.</p>
23134719	8/16/2023	71 POTOMAC AVENUE SE	<p>W-1 saw the collision and intervened when Driver-1 began to verbally berate Ped-1. W-1's information is as follows:</p> <p>Name: Telled, Pedro (DOB:02/18/200)</p> <p>Address: 5619 Elberton Ct, Hyatsville, MD 20781</p> <p>Phone: 240-968-5964 On 08/16/2023, at approximately 1350 hours, the reporting officer responded to a vehicle collision involving a pedestrian, which occurred on a private access road off of 71 Potomac Ave SE. Veh-1 and its driver had left the scene of the collision before police arrived and had made no attempt to exchange information with Ped-1. Ped-1 was being treated on scene by DCFEMS Medic 8. Ped-1 had sustained an injury to her left leg and there was visible swelling.</p> <p>Ped-1 reports that she was walking northbound on the sidewalk along the private access road that runs next to 71 Potomac Ave SE. Veh-1 was driving southbound on the same access road at the time. Ped-1 states that she was crossing the another shared use access road on the sidewalk when Veh-1 made a left into that road and struck her left leg with the front passenger side of the vehicle. Ped-1 took a photograph of Veh-1, which angered Driver-1. Driver 1 exited the vehicle and began to verbally berate Ped-1 before entering the vehicle and leaving the scene.</p> <p>Ped-1 was transported to Howard University Hospital for treatment by AMR 224.</p>
23135043	8/16/2023	650 14TH STREET NW	<p>BWC ACTIVATED</p> <p>On Wednesday August 16, 2023 at approximately 11:10 PM Vehicle 1 was travelling westbound in the 1300 Blk of G St. NW and proceeded to turn left(south) onto the 600 Blk of 14th St. NW. On a walk signal, Pedestrian 2 was crossing west to east in the crosswalk in the 600 Blk of 14th St. NW. Vehicle 1 FAILED TO YIELD RIGHT OF WAY to pedestrian 2 and collided with pedestrian 2, NOI # 7917507695.</p> <p>Pedestrian 2 complained of pain to her right arm, right ankle, and left leg. Pedestrian 2 was transported by AMR Ambulance 241 to George Washington University Hospital for treatment.</p> <p>Vehicle 1 did not sustain any damage, and was driven away by Driver 1. On Wednesday August 16, 2023 at approximately 11:10 PM Vehicle 1 was travelling westbound in the 1300 Blk of G St. NW and proceeded to turn left(south) onto the 600 Blk of 14th St. NW. On a walk signal, Pedestrian 2 was crossing west to east in the crosswalk in the 600 Blk of 14th St. NW. Vehicle 1 FAILED TO YIELD RIGHT OF WAY to pedestrian 2 and collided with pedestrian 2, NOI # 7917507695.</p> <p>Pedestrian 2 complained of pain to her right arm, right ankle, and left leg. Pedestrian 2 was transported by AMR Ambulance 241 to George Washington University Hospital for treatment.</p> <p>Vehicle 1 did not sustain any damage, and was driven away by Driver 1.</p>
23135002	8/16/2023	406 10TH STREET NW	<p>On Wednesday, August 16, 2023, at approximately 2100 hours, an adult male was walking southbound across Pennsylvania Avenue, NW in the west crosswalk at 10th Street, NW. The male was walking against the "don't walk" sign in the crosswalk in the middle of Pennsylvania Avenue, the male stopped walking and stood in the bicycle lane while the signals cycled through the "walk" light. At the end of the cycle, the lights changed to "don't walk" and the male began walking south across the eastbound lanes.</p> <p>At that time, a 2018 Kia Sorento, operated by a 49-year-old male, was traveling eastbound on Pennsylvania Avenue. The Kia, with the green signal light, struck the male pedestrian in the center travel lane and knocked him to the ground. The Kia and driver remained on scene.</p> <p>The operator of the Kia showed signs of impairment and placed under arrest for DUI.</p>
23135104	8/17/2023	1118 U STREET NW	<p>Witness work at DC Water</p> <p>EMS 9 arrived</p> <p>V-1 was transported to Howard Hospital</p> <p>Cameras at: 1114U St NW and 1200 U St NW</p> <p>Pictures related to the event uploaded to evidence.com</p> <p>Teletype notified: Demeritt 5283W-1 stated he observed when Veh-1 struck V-1 and left the location without the intention of making himself known or any intent to help V-1.</p> <p>V-1 was transported to Hospital by EMS.</p>



23135456	8/17/2023	600 23RD STREET NW	<p>This statement of facts is based on my best recollection without having the legal authorization to review any associated body-worn camera footage to assist in writing this statement.</p> <p>On the listed date and time, driver of Veh-2 stated that he was traveling southbound at 600 block of 23rd St NW. Driver of Veh-2 at that point was moving essentially straight ahead and was on the furthest right lane. Suddenly, driver of Veh-2 noticed, Veh-1 which was in the middle lane suddenly made right turn from the middle lane and sideswiped Veh-2. Driver of Veh-2 fell from his motorcycle and noticed his motorcycle hit pedestrian-1 who was crossing the street.</p> <p>Driver of Veh-1 stated that he was traveling southbound at 600 block of 23rd St NW. Driver of Veh-1 stated that he was in the middle lane and had his indicator light on to go on the right lane. While he went into the right lane, driver of Veh-1 noticed Veh-2. Veh-1's front right fender area hit Veh-2 which is a motorcycle.</p> <p>Driver of Veh-1 was issued an NOI # 289091736 for make turn from the wrong lane.</p> <p>Ambulance 19 responded on scene and treated all parties.</p> <p>Driver of Veh-2 complained of pain on the left hip area. Driver of Veh-2 refused to go to hospital.</p> <p>Pedestrian-1 complained of pain on her right arm was transported by Medic-1 to George Washington Hospital for further treatment. This statement of facts is based on my best recollection without having the legal authorization to review any associated body-worn camera footage to assist in writing this statement.</p> <p>On the listed date and time, driver of Veh-2 stated that he was traveling southbound at 600 block of 23rd St NW. Driver of Veh-2 at that point was moving essentially straight ahead and was on the furthest right lane. Suddenly, driver of Veh-2 noticed, Veh-1 which was in the middle lane suddenly made right turn from the middle lane and sideswiped Veh-2. Driver of Veh-2 fell from his motorcycle and noticed his motorcycle hit pedestrian-1 who was crossing the stre</p>
23136023	8/18/2023	852 BARNABY STREET SE	<p>The event occurred on August 18, 2023 at approximately 1630 hours at the intersection of 9th St S.E. and Barnaby St S.E. Washington, D.C. 20032 in PSA 706.</p> <p>Non-Motorist 1 stated that she was utilizing the crosswalk at the intersection of 9th St S.E. and Barnaby St S.E. when Veh-1 collided with her in the crosswalk.</p> <p>W-1 stated that she observed Veh-1 travelling westbound on 9th St S.E. towards the intersection of 9th St S.E. and Barnaby St S.E. W-1 stated that it appeared as though the Driver of Veh-1 did not check the area prior to making the left turn onto Barnaby St S.E. W-1 then observed Veh-1 strike Non-Motorist 1 as she crossing Barnaby St S.E. in the crosswalk. W-1 stated that initially the Driver of Veh-1 stopped and exited her vehicle to check on Non-Motorist 1, however the Driver of Veh-1 then responded back to her vehicle and fled the scene southbound in the 800 block of Barnaby St S.E.</p> <p>Photographs of Non-Motorist 1's injuries were taken via Axon Capture and uploaded to Evidence.com.</p> <p>Non-Motorist 1 was transported via DCFEMS to United Medical Center for treatment. The event occurred on August 18, 2023 at approximately 1630 hours at the intersection of 9th St S.E. and Barnaby St S.E. Washington, D.C. 20032 in PSA 706.</p> <p>Non-Motorist 1 stated that she was utilizing the crosswalk at the intersection of 9th St S.E. and Barnaby St S.E. when Veh-1 collided with her in the crosswalk.</p> <p>W-1 stated that she observed Veh-1 travelling westbound on 9th St S.E. towards the intersection of 9th St S.E. and Barnaby St S.E. W-1 stated that it appeared as though the Driver of Veh-1 did not check the area prior to making the left turn onto Barnaby St S.E. W-1 then observed Veh-1 strike Non-Motorist 1 as she crossing Barnaby St S.E. in the crosswalk. W-1 stated that initially the Driver of Veh-1 stopped and exited her vehicle to check on Non-Motorist 1, however the Driver of Veh-1 then responded back to her vehicle and fled the scene southbound in the 800 block of Barnab</p>
23136209	8/18/2023	1501 27TH STREET SE	<p>S-1's vehicle was legally parked in front of 2414 L'Enfant Square SE The following statement of facts is based on my best recollection without having the legal authorization to review any associated body-worn camera footage to assist in writing this statement.</p> <p>BWC Activated:</p> <p>On the listed date and time V-1 had just parked her vehicle on the east side of the 1500 block 27th Street, SE. V-1 was walking across the street to the west side of the street. V-1 states that when she got to the 2 yellow lanes, VEH-1 (operated by S-1) was traveling northbound on 27th street and entered the wrong lane of travel and struck V-1 in front of the listed location. S-1 refused to stop or provide any identification or insurance information to V-1 or any law enforcement officers and continued northbound on 27th Street. MPD members were able to conduct a stop on S-1 at Pennsylvania Avenue and Minnesota Avenue, SE. MPD members observed in plain view, the listed open container of alcohol. The container still contained a clear liquid that had an odor consistent with an alcoholic beverage emanating from it. MPD members conducted an arrest of S-1.</p> <p>V-1 suffered a scrape to her left knee, pain to the left side of her body and pain in her left toes. Medic 19 and AMR 238 responded to treat V-1. AMR 238 Transported V-1 to GW Hospital.</p> <p>Engine 19 responded to Pennsylvania and Minnesota and checked out S-1.</p>
23136121	8/18/2023	4036 GEORGIA AVENUE NW	<p>BWC Activated</p> <p>Dr. Erin Hall of Med Star attended to P-1. At the time of the medical evaluation, P-1 was suffering from pain to her legs. On August 18, 2023 at approximately 7p.m., the driver of Vehicle-1 (V-1) struck Pedestrian-1 (P-1) at the intersection of Georgia Avenue and Taylor Street NW. V-1 stated to MPD that as he was making a left turn on to the 4100 block of Georgia Ave NW heading northbound, he struck P-1 on the back of her motorized wheelchair as she was crossing in the crosswalk. V-1 states he did not see P-1 as he was making the left turn. Witness-1 (W-1) states, he observed V-1 striking P-1 as she was crossing. W-1 states, V-1 was turning left at the intersection as the traffic control light was turning yellow. W-1 states when V-1 collided with P-1, the impact forced P-1 from her wheelchair, and knocking her onto the street. V-1 remained on the scene until police arrived. DCFD Medic 23 treated P-1 and transported P-1 to Med Star-Washington Hospital Center for further medical evaluation. V-1 received a Notice of Infraction (#7914093762) for Failure to Yield to Pedestrian. MPD photos were taken of the vehicle and wheelchair.</p> <p>V-1 is described as a Gray Ford Fusion with a DC Tag of GJ4263.</p> <p>V-1 suffered a minor dent to the front bumper.</p>

23136030	8/18/2023	400 E STREET SW	<p>BWC on.</p> <p>Officer Henderson arrived on scene of a vehicle/ pedestrian non collision traffic crash with injuries located at the intersection of 4th Street and E Street in SW Washington DC.</p> <p>Pedestrian 1 states to the undersigned that she was walking E/B in the marked south side crosswalk at the intersection of 4th Street and E Street with the walk signal. Ped-1 states that while walking E/B she happened to notice Veh-1 that was turning in her direction. Ped-1 states that in an effort to avoid being struck by Veh-1 she backed up and tripped where she fell to the ground suffering the left leg/hip injuries. Ped-1 was transported to GW Hospital for treatment by DCFD Medic 2. Dr. Anigbogu of GW Hospital advised possible broken bones in Ped-1's hip/femur. Dr. Anigbogu advised Ped-1 condition was stable.</p> <p>Driver 1 states to the undersigned that she was traveling W/B on E Street and with a solid green signal turned left onto S/B 4th Street. D-1 states that she did not see Ped-1 prior to Ped-1 falling to the ground. D-1 was distraught on scene and extremely sympathetic/ apologetic on scene.</p> <p>The undersigned would note DCMR Title 18 section 2103.7 subsection (C) which states "...A vehicle shall yield right-of-way to pedestrians within an</p>
23137629	8/21/2023	4430 BENNING ROAD NE	<p>BWC ACTIVATED</p> <p>Pictures uploaded via Axon Capture</p> <p>Med30 on scene</p> <p>The pedestrian was transported to GW Hospital by AMR234</p> <p>The pedestrian mom was on scene and knows where he is being transported to</p> <p>Driver1(Veh1) was issued an NOI for failing to give full time and attentionThis statement of facts is based on my best recollection without having the legal authorization to review any associated body-worn camera footage to assist in writing this statement.</p> <p>On August 21, 2023 at approximately 1441 hrs, MPD responded for an accident involving a Pedestrian on 45th St NE/Benning RD NE. Upon arriving on scene, the responding Officer made contact with the Driver of Veh1. The Driver of Veh1 advised Officer that he was travelling North-Westbound on Benning Rd NE making a right turn onto 45th St NE when the pedestrian came out of no where, and at this time, Driver1(Veh1) made contact with the Pedestrian. Driver1 added that he slowed down before making a right turn onto 45th St NE because a car was in front of him, then he proceeded to make the turn; However, he did not see the Pedestrian crossing the street.</p> <p>The responding Officer also spoke with the Pedestrian as well. The pedestrian advised Officer that he going down the heel on 45th St NE and slowed down in the grass before he crossed the street going North-Westbound on Benning Rd NE. The pedestrian added that Driver1(Veh1) was slowing down, seen him and continued to make the turn onto 45th St NE. At this time, Veh1 and the pedestrian made contact. The pedestrian was complaining of pain to the back of his head and right ankle.</p> <p>The pedestrian was transported to the hospital for further medical attention. NOI issued.</p> <p>No damages to Veh1 were reported by Driver1 at this time.</p>
23138431	8/22/2023	1227 PARK ROAD NW	<p>BWC ACTIVATED</p> <p>On the listed date time and location the undersigned officer was dispatched to an accident involving a pedestrian. D-1 who was operating VEH-1 reports that she was traveling West in the 1200 block of Park road when the accident occurred. D-1 reports she was traveling west when P-1 (pedestrian) darted out into the street and because of the cars parked on the sidewalk and the time of day visibility was bad. D-1 did not see P-1 until it was too late to stop causing a minor accident and minor injury to P-1. P-1 suffered a injury to the left leg and she was transported to Children's Hospital where she was treated and released.BWC ACTIVATED</p> <p>On the listed date time and location the undersigned officer was dispatched to an accident involving a pedestrian. D-1 who was operating VEH-1 reports that she was traveling West in the 1200 block of Park road when the accident occurred. D-1 reports she was traveling west when P-1 (pedestrian) darted out into the street and because of the cars parked on the sidewalk and the time of day visibility was bad. D-1 did not see P-1 until it was too late to stop causing a minor accident and minor injury to P-1. P-1 suffered a injury to the left leg and she was transported to Children's Hospital where she was treated and released.</p>
23138311	8/22/2023		<p>BWC ACTIVATED</p> <p>On the listed date, time and location the undersigned officer was dispatched to an accident involving a pedestrian. D-1 who was operating VEH-1 reports that he was traveling Southbound in the 3100 block of 16th street NW when the accident occurred. D-1 reports that he was traveling South when P-1 (pedestrian) ran across the four lanes of traffic subsequently causing the minor traffic accident. P-1 was not at the intersection and she did not have the right away to cross the street.</p> <p>P-1 was transported to Howard Hospital were she was treated and released for her injuries she sustain in the accident.BWC ACTIVATED</p> <p>On the listed date, time and location the undersigned officer was dispatched to an accident involving a pedestrian. D-1 who was operating VEH-1 reports that he was traveling Southbound in the 3100 block of 16th street NW when the accident occurred. D-1 reports that he was traveling South when P-1 (pedestrian) ran across the four lanes of traffic subsequently causing the minor traffic accident. P-1 was not at the intersection and she did not have the right away to cross the street.</p> <p>P-1 was transported to Howard Hospital were she was treated and released for her injuries she sustain in the accident.</p>
23138738	8/23/2023	500 D STREET SW	<p>Pedestrian 1 states, she was crossing the 6th street in the crosswalk and she was struck by vehicle 1 who was making a right turn.</p> <p>D1 states, he had just turned down his radio to make a right turn onto 6th St, as he proceeded to turn he did not see the pedestrian in the crosswalk and he struck her with his vehicle.</p> <p>D1 was issued an NOI for, Failing to yield right of way to pedestrian in crosswalk.Pedestrian 1 states, she was crossing the 6th street in the crosswalk and she was struck by vehicle 1 who was making a right turn.</p> <p>D1 states, he had just turned down his radio to make a right turn onto 6th St, as he proceeded to turn he did not see the pedestrian in the crosswalk and he struck her with his vehicle.</p> <p>D1 was issued an NOI for, Failing to yield right of way to pedestrian in crosswalk.</p>

23138765	8/23/2023	1718 FLORIDA AVENUE NW	<p>NOI 293349523 was issued to the driver of VEH-1.</p> <p>PED-1 was taken to George Washington University hospital and is in the care of Dr. Estroff.BWC ACTIVATED</p> <p>On above listed date and time, VEH-1 was traveling southbound in the 2200 block of Champlain St NW. As VEH-1 attempted to turn left onto the 1700 block of Florida Ave NW, VEH-1 collided into PED-1 as PED-1 was crossing in the cross walk.</p> <p>The driver of VEH-1 was issued an NOI for failure to yield.</p> <p>MEDIC 2 responded to the scene and transported PED-1 to an area hospital for her injuries.</p>
23139780	8/25/2023	3620 14TH STREET NW	<p>BWC ACTIVATED.</p> <p>Mr. Escobar was treated by engine 11 on scene and transported to Washington Hospital Center by EMS 11 with minor injuries.</p> <p>Mr. Escobar appeared to be intoxicated.BWC ACTIVATED</p> <p>On August 25, 2023 at approximately 0250, MPD officers were dispatched to 3706 New Hampshire NW, for a Hit and Run. Upon arriving officers were met by Mr. Escobar. Mr. Escobar reported he was struck by VEH-1 mirror and sustained minor injuries. VEH-1 was not on scene.</p>
23139931	8/25/2023	3338 O STREET NW	<p>BWC ACTIVATED.</p> <p>MPD reached out to driver of VEH-1 with the information provided by R-1; however, the number was not in service. MPD investigated further and found the contact information of the driver of VEH-1. MPD has updated driver of VEH-1's information in the traffic crash report.MPD spoke with PED-1 whom was at 3800 Reservoir Rd NW after the accident occurred at the listed location. PED-1 advised she had left her residence to walk her dog and she was crossing the street in the crosswalk heading northbound towards P St NW when she was struck by VEH-1. PED-1 stated she suffered injuries at her left shoulder and knee experiencing pain and discomfort.</p> <p>MPD spoke with R-1 who advised she was contacted by Mr. Daniel Barringer, hereafter referred as W-1, that her mother (PED-1) was struck by VEH-1. R-1 stated she transported PED-1 to 3800 Reservoir Rd NW to the emergency room which she called 911 for to report the accident. R-1 advised driver of VEH-1 and W-1 left their contact information with her in order to be notified by MPD.</p> <p>MPD spoke with W-1 via cell phone who advised he was behind VEH-1 who was travelling southbound on 34th St NW conducting a left turn. W-1 stated he pushed his horn to grab VEH-1's attention regarding PED-1 crossing the street in the crosswalk with negative results. W-1 stated driver of VEH-1 slow rolled past the stop sign and continued to make a left turn from 34th St NW onto O St NW where the collision occurred. W-1 stated that PED-1 notified him that R-1 was inside her residence and notify her regarding the accident.</p> <p>MPD reached out to driver of VEH-1 in reference to this accident with negative results.</p> <p>Based on W-1's testimony, driver of VEH-1 failed to yield right of way to pedestrian.</p>
23141449	8/28/2023	2222 I STREET NW	<p>BWC ACTIVATED</p> <p>Cameras located in front of the hospital may have captured the vehicle feeling northbound on 900 23rd St NW.</p> <p>Truck 23 and GW EMS responded.</p> <p>A side mirror recovered on scene was placed as evidence on the property book 2893 pg 77.</p> <p>Photos and video uploaded to Evidence.com</p> <p>Teletype notified McKay 3618On the listed date, time and location MPD responded to a traffic crash hit and run involving a pedestrian at the intersection of 23rd St NW and I St NW. W-1 stated PED-1 was crossing the street in the marked crosswalk on the south side of the intersection when he was struck by VEH-1. W-1 stated VEH-1 was traveling northbound in the 800 block of 23rd St NW and struck PED on the right side of the vehicle and failed to stop and exchange information. W-1 stated VEH-1 continued northbound in the 900 block of 23rd St NW.</p> <p>PED-1 complained of injury to neck, back, and left arm and shoulder.</p> <p>PED-1 was transported to the hospital.</p>
23142377	8/29/2023	1375 ASPEN STREET NW	<p>At approximately 1545 hours, the undersigned Officer responded to a traffic crash at the intersection of 14th PL and Aspen St nw.</p> <p>The initial investigation revealed that Veh-1 was traveling East bound on Aspen St NW and Ped-2 was running across Aspen St South to North, when Ped-2 struck the side of Veh-1 causing damage to the front quarter panel and mirror on the passenger side of the listed vehicle.</p> <p>Ped-2 was transported to Childrens Hospital by Ambulance #22. It was later discovered, Ped-2 was suffering from a compound fractur to his left leg that required surgery and being admitted to Hospital.</p> <p>Witness-1 stated, Ped-2 ran across Aspen St into open roadway in order to cross Aspen St. At which time, Ped-2 struck the passenger side of Veh-1.</p> <p>Due to the totality of the circumstances, neither party was issued a notice of infraction.</p>
23145590	9/3/2023	2501 GOOD HOPE ROAD SE	<p>BWC ACTIVATED.</p> <p>V-1 was transported to Howard hospital by Ambulance 33On the listed date and time MPD officers responded to the listed for a location for a pedestrian struck upon arrival officers with the pedestrian that was struck who appeared to be under the influence of PCP MPD officers attempted it interview the victim but dint wish to speak with police</p> <p>Later MPD officers interviewed the Driver of VEH-1 she stated that she knew that she struck something, which was why she stopped. VEH-1 thought that it was the side curb. VEH-1 view not clear and did not see the pedestrian on the ground.</p>

23145181	9/3/2023	102 THOMAS ROAD SW	<p>-Vehicle-1 was traveling 68MPH with no braking 0.5 seconds prior to the initial impact with Vehicle-2.</p> <p>-Vehicle-3 was traveling 52MPH with braking 0.1 seconds prior to impact with Vehicle-1 (and Mr. Baptiste). On Sunday, September 3, 2023, at approximately 0258 hours, Vehicle-1, a 2013 silver-in-color Chevrolet Malibu bearing DC tags: FY-7278 was traveling southbound on I-295 prior to the South Capitol Street and Malcolm X Avenue, SE off ramp when it rear-ended Vehicle-2, a 2022 green-in-color Jeep Wrangler bearing MD tags: 6FE6629. Vehicles 1 and 2 stopped in the #1 lane of travel to assess damage and exchange information. While the driver and sole occupant of Vehicle-1 was at the rear of his vehicle picking up items that were blown by the wind, Vehicle-3, a maroon in color 2020 Dodge Charger bearing VA tags: UEX-7714, that was traveling in the #1 lane, struck Mr. Baptiste and then Vehicle-1, pinning Mr. Baptiste between the two vehicles.</p> <p>The four occupants of Vehicle-3 got out and were on the shoulder when a short time later Vehicle-5, a blue-in-color 2010 Jeep Liberty bearing MD tags: 5FG0488 slowed abruptly which caused Vehicle-4, a white-in-color 2019 Chevrolet Silverado bearing MD tags: 4FB2848 to rear-end Vehicle-5. The impact then caused the front of Vehicle-5 to strike Vehicle-1 on the right side.</p> <p>A total of five vehicles and 12 people were involved in this event with four being transported for treatment at local area hospitals.</p> <p>The most severe, Mr. Baptiste, was transported to MedStar Washington Hospital Center where both legs were amputated above the knee. The three occupants of Vehicle-5 were transported to Howard University Hospital with minor injuries.</p>
23145173	9/3/2023	JEFFERSON DRIVE SW WASHINGTON,	<p>At approximately 1500hours, Victim 1's mother advised Officer McLaughlin that Victim 1 sustained a broken neck, broken leg and trauma to the head. On Sunday September 3rd, 2023, approximately 0410hours, Officer McLaughlin received a radio run for 1050 pedestrian. When 1 arrived on the scene, V-1 stated he could not remember what actually happened, but he was riding on a scooter on the right side southbound on 14th Street SW. W-1 stated that she was driving behind Vehicle 1, when she observed Vehicle 1 struck an object and Vehicle 1 car jerked. Vehicle did not stop and make his identity known; he kept driving towards Virginia. At which time, she saw an object fly to the right-side of the street. When she realized it was a human being, W-1 followed the Vehicle 1 into Virginia and wrote his tag number down and notified the dispatcher of what occurred. Medic 2 transported Victim 1 to GW Hospital where he is admitted. Victim 1's mother was also on the scene.</p>
23145919	9/4/2023	6500 SANDY SPRING ROAD NW	<p>BWC ACTIVATED</p> <p>On the listed date &amp; time, officers responded to 6500 Sandy Spring Road NW in reference to an accident involving injuries. Once on scene the Reporting party stated he was in the rear lot working out a vehicle when he saw a white sedan speeding through the alley. R-1 went to check on his friend (V-1) to see if he was okay. R-1 noticed blood coming from V-1 arm and dialed 911. Officers tried to interview V-1 with no success.</p> <p>V-1 was interviewed at the hospital which he stated he was drinking heavy in the middle of the street when he laid down in reference to him being drunk. He heard a boom and observed a white sedan unknown make/model hit him and fled the scene. V-1 had bruises to his left arm, right hip and right hand.</p> <p>V-1 was transported to the hospital for further treatment by Medic #24</p> <p>Reporting party didn't know the make/model of vehicle that fled the scene.</p> <p>A canvass was conducted for cameras with no success.</p> <p>Photos uploaded to evidence.com BWC ACTIVATED</p> <p>On the listed date &amp; time, officers responded to 6500 Sandy Spring Road NW in reference to an accident involving injuries. Once on scene the Reporting party stated he was in the rear lot working out a vehicle when he saw a white sedan speeding through the alley. R-1 went to check on his friend (V-1) to see if he was okay. R-1 noticed blood coming from V-1 arm and dialed 911. Officers tried to interview V-1 with no success.</p> <p>V-1 was interviewed at the hospital which he stated he was drinking heavy in the middle of the street when he laid down in reference to him being drunk. He heard a boom and observed a white sedan unknown make/model hit him and fled the scene. V-1 had bruises to his left arm, right hip and right hand.</p> <p>V-1 was transported to the hospital for further treatment by Medic #24</p>
23145674	9/4/2023	3360 16TH STREET NW	<p>Cruiser 4010M on scene.</p> <p>Medic 24 on scene and transported V-1 to Howard University hospital.</p> <p>Engine 78 on scene.</p> <p>4D16 on scene.</p> <p>V-1 suffered from an open wound fracture of her left Tibia.</p> <p>R-1 stated that Veh-1 was a black vehicle, the driver was a Hispanic male wearing a white shirt. She also said that there was 1 passenger in the front and 2 passengers in the back of the vehicle.</p> <p>O-1 who came to the scene at a later time stated that he was on 16TH ST NW when he heard a "boom", saw V-1 on the ground and a dark blue vehicle that was leaving the scene. O-1 stated that he followed that dark blue vehicle down to 3D where it crashed in front of 1812 Adams Mill RD NW. O-1 stated that when he asked the driver of the blue vehicle "why did you left the scene" he said that " I did not see it". The Blue vehicle's driver name is Jorge Alberto Hernandez with the date of birth of 11/18/1960. Address: 1426 perry pl NW and phone number 202-253-3915.</p> <p>4D16 responded to the scene and after further investigation due to conflicting statements from R-1 and V-1 no arrests were made.</p> <p>Pictures uploaded to evidence.com BWC ACTIVATED</p> <p>R-1 stated that V-1 and she were crossing 16th street NW to get to the west side of the street when Veh-1 made a left turn from Newton ST NW and Hit V-1 on the cross walk. R-1 stated that following the collision Veh-1 left the scene of the accident and fled southbound on 16th ST NW without making himself known. V-1 was transported to a local hospital for medical attention.</p>
23146305	9/5/2023	11 SHERIDAN STREET NW	<p>BWC activated.</p> <p>VEH-1 is apparently equipped with a dashcam that Driver-1's employer can view later. VEH-1 turned left onto Sheridan Street NW from northbound North Capitol Street NW. PED-1 was apparently crossing from the north side of the unit block of Sheridan street NW to the school across the street, while holding PED-2. VEH-1 then struck PED-1 and both PED-1 and PED-2 fell to the ground.</p> <p>Driver-1 was issued Notice of Infractions for Failure to Yield the right of way of a Pedestrian and also Colliding with a Pedestrian.</p>

23146276	9/5/2023	4020 MINNESOTA AVENUE NE	<p>Ped-1 was transported to Howard Hospital by Med 27 to be treated for minor injuries.</p> <p>Ped-1 was intoxicated and uncooperative.BWC Activated</p> <p>Driver-1 reports that he was traveling northbound in the 4000 block of Minnesota NE heading towards 4000 Grant St NE when Ped-1 walked out into the roadway causing a collision with Driver-1's vehicle, causing front end damage. Driver-1 states that he had the green light which means he had the right of way.</p> <p>Ped-1 states that Ped-1 is drunk and he does not recall what happend.</p> <p>MPD determines that Ped-1 was at fault for this collision.</p>
23147285	9/6/2023	1700 11TH STREET NW	<p>Nothing further</p> <p>W-1 Alex Nielsen, phone 3018145027.BWC Activated</p> <p>The traffic accident occurred in the intersection of 11th street Nw and R street NW.</p> <p>PED-1 reported while walking eastbound on the crosswalk on 11th street NW, the driver of VEH-1 struck the left side of his body causing him fall to the ground. PED-1 reported to have injury to his left side of the body. PED-1 was treated by Engine #16 and transported by AMR #228 to VA Hospital Center for further treatment.</p> <p>W-1 reported while stopped in traffic at red light on 11th street NW, the driver of VEH-1 was observed making a left turn from R street NW towards 11th street NW. At that time the driver of VEH-1 collided into PED-1 on the marked crosswalk.</p> <p>The driver of VEH-1 was issued a notice of infraction for failure to enter an intersection without caution.</p>
23147427	9/6/2023	600 ALABAMA AVENUE SE	<p>The lookout for vehicle-1 is a tan in color sedan, no make and model.</p> <p>AMR 248 transported Pedestrian-1 to GW Hospital.This statement of facts is based on my best recollection without having the legal authorization to review any associated body worn camera footage to assist in writing this statement as accordance to the Comprehensive Policing and Justice Reform Second Emergency Amendment Act of 2020 passed by the DC Council.</p> <p>BWC Activated.</p> <p>On the listed date, time and location Pedestrian-1 and the driver of vehicle-1 had a verbal altercation, when the driver of vehicle was exiting the parking lot. While the driver of vehicle-1 was exiting the parking lot, vehicle-1 made contact with pedestrian left side of his body. Pedestrian-1 sustained minor scratches to his hands and knee. Vehicle-1 drove away from the listed location without making his identity known. Pedestrian-1 was transported to a local area hospital by AMR for further medical treatment.</p> <p>Medic#25 was on scene.</p>
23147668	9/7/2023	98 M STREET NW	<p>Witness: Tasha Cogley DOB 02/03/1981 1200 North Capital ST. NW #A306</p> <p>phone 202-595-5501.Driver-1 reported he turning eastbound onto 100Blk of M Street NW, when P-1, and P-2 appeared out of no ware into the strike causing him strike them. Driver- 1 sustained no damaged to his vehicle.</p> <p>P-1 stated he was hold his younger brother hand crossing the 100Blk of M Street NW in the crosswalk with the green light, when Driver-1 turned off of First Street onto M Street when he struck him and his brother. P-1 also stated he was trying to get Driver-1 to stop before his brother went completely under Drivers-1 vehicle.</p> <p>P-1 sustained pain and bruising to both of his legs, and P-2 sustained injuries to his right arm and both legs.</p> <p>P-1 and P-2 were transported to Children Hospital for treatment. P-1 and P-2 never loss conscious.</p> <p>Witness-1 stated that both p-1 and P-2 was in the crosswalk and she ran into the street to help in getting driver-1 to come to a complete stop.</p> <p>Driver-1 was issued NOI for Failing to yield to Pedestrian in crosswalk 293516915.</p>
23148784	9/8/2023	3700 GEORGIA AVENUE NW	<p>BWC Activated.RP-1 stated she was traveling from the Georgia Avenue Petworth Metro Station at approximately 2230 hours on 0/8/2023, crossing in the intersection utilizing the marked crosswalk with the walk signal activated. RP-1 reported the driver of VEH-1 attempted to stop, but the wet conditions of the ground prevented her from being able to stop on time. The driver of VEH-1 then exited the car and called the police to respond to the scene. RP-1 stated the Driver of VEH-1 offered to drive her to the hospital instead of waiting for the police to respond. RP-1 was taken to Howard University Hospital where she was treated for minor injuries. RP-1 reported a bruise to her right leg as well as pain in her neck, shoulder, and back. RP-1 was admitted into Howard University Hospital for further evaluation and treatment. The driver of VEH-1 waited at the hospital with RP-1 and gave her information to RP-1 before leaving the hospital. RP-1 called police to respond to Howard University Hospital at approximately 0500 hours on 9/9/2023 to take a report for the accident.</p>
23148626	9/8/2023	1300 PENNSYLVANIA AVENUE SE	<p>V1 and V2 was transported to the Howard Hospital for further treatment by Medic 19.On September 8, 2023 MPD Officer Badgett responded to the listed location for an Accident Involving a pedestrian. Upon officers arrival MPD Officer interviewed Driver of VEH1 who stated that she was traveling southbound when she had the green light and the crosswalk indicated a red hand on the traffic control device when V1 attempted to cross the intersection at the crosswalk against the traffic signal and was struck by Driver of VEH1 car.</p> <p>V1 stated that she was walking across the street when she was struck by Driver of VEH1 car and she sustained injuries to her left eye. DCFEMS responded and transported V1 and V2 to the hospital for further treatment.</p> <p>W1 stated that he saw Driver of VEH1 strike V1 and V2 as they were walking across the intersection but did not see who had the right of way.</p> <p>MPD officers did not determine who was at fault and no NOI was issued during this time.</p>
23148733	9/9/2023	525 NEWCOMB STREET SE	<p>BWC activated</p> <p>DCSAFE notified - David</p> <p>Medic 63</p> <p>Photos of V-1 uploaded to evidence.com</p> <p>WALES/NCIC 1532839224</p> <p>* Offense 1: Simple Assault * Offense 2: Destruction Of Property - Misdo</p> <p>On the listed date and time, officers responded to Southern Avenue SE &amp; Wheeler Road SE in reference to a 10-50 call for service. Officers encountered R-1, who stated she had a verbal dispute with SB-1. R-1 then stated they had also been struck in the face by SB-1, who then threw a rock at R-1's vehicle. R-1 stated that SB-1 had thrown themselves in front of R-1's car. Officers located SB-1 and summoned DCFEMS, who transported SB-1 to a hospital for medical treatment. SB-1 was subsequently placed under arrest for the listed charges.</p>

23149606	9/10/2023	6006 EADS STREET NE	<p>BWC activated.</p> <p>DCFEMS Engine 27 and Medic 27 on scene.</p> <p>Medic 27 transported to WHC.</p> <p>VEH-1 is described as a red in color sedan, possibly an Acura.</p> <p>Teletype notified, AllisonThis statement of facts is based on my best recollection without having the legal authorization to review any associated body worn camera footage to assist in writing this statement.</p> <p>BWC activated.</p> <p>On 09/10/2023, MPD responded to the 6000 block of Eads St NE in reference to a motor vehicle collision. MPD made contact with PED-1 who was conscious and breathing and being treated by DEFEMS on scene.</p> <p>PED-1 advised that he was in the roadway on the 6000 block of Eads St NE against the the north curb. PED-1 stated that VEH-1 was traveling west on Eads St NE at an extremely high rate of speed and struck him while he was standing in the roadway. VEH-1 then fled the scene continuing west towards 60th St NE.</p> <p>PED-1 sustained pain to the right side to include his arm, leg, back, and chest. PED-1 was treated by DCFEMS on scene and transported to a local hospital.</p>
23149814	9/11/2023	1177 15TH STREET NW	<p>Video was recorded via body camera at 1501 M ST NW. Officer Lloyd at the front desk allowed the undersigned to view footage of the incident.The event occurred on 09/11/2023 at or around 0743 hours. The location is the intersection of 15TH ST NW AT M ST NW in Washington DC 20005. Vehicle 1 was stopped at the signal facing westbound at 15TH and M ST NW. Pedestrian 1 was walking eastbound from the opposite corner. Surveillance video shows pedestrian 1 struck by vehicle 1 as she attempts to cross the intersection. Pedestrian 1 injuries consist of Back, shoulder (r) and left leg pain. An Urgent care appointment was set up by engine 16 where Pedestrian 1 was transported by Uber. Driver 1 was issued NOI # 291768923 for colliding.</p>
23149850	9/11/2023	5700 COLORADO AVENUE NW	<p>BWC activated</p> <p>NOI ISSUED to Driver 1. #289794304</p> <p>Medic 4 and Medic 21 on scene</p> <p>Children's HospitalOn the listed date and time at the listed location I received a dispatched radio run for an accident pedestrian. Upon arrival to the scene I was met by Driver 1 as well as PED-1. Both Driver1 and PED-1 state that Driver1 was traveling Southbound on Colorado Ave NW when he attempted to make a left turn onto Madison St NW and collided into PED-1. PED-1 sustained abrasions to his chin in which he was transported to the hospital for further evaluation.</p>
23150291	9/11/2023	2602 CONNECTICUT AVENUE NW	<p>BWC Activated.</p> <p>On Scene:</p> <p>Cruiser 2080</p> <p>Medic 21</p> <p>Secret Service Officer Pope (3045)On September 11th, 2023 at approximately 2000 hours W-1 reported to officers that Veh-1 was traveling Southbound in the 2600 Block of Connecticut Ave NW. Veh-1 then made an illegal U-turn and collided with Ped-1 causing injury to his right leg. Veh-1 then fled the scene heading Northbound in the 2600 Block of Connecticut Ave NW.</p> <p>Ped-1 was treated by DCFD Medic 21 and was transported to George Washington Hospital Center.</p>
23150497	9/12/2023	1201 1ST STREET NE	<p>D1 stated that he was driving eastbound direction unit block M St NE Eastbound direction and struck a pedestrian, who was crossing a street in a marked crosswalk.</p> <p>P1 stated that she was crossing unit block M St NE in a marked cross walk, northbound direction at which time she was struck by a vehicle which was traveling eastbound direction.</p> <p>W1 and W2 stated that they observed P1 getting struck by vehicle in a marked crosswalk.</p> <p>NOI#7920070432 was issued to D1 for colliding with a pedestrian.</p>
23151558	9/13/2023	1301 FLORIDA AVENUE NW	<p>On the above listed date Veh1 was traveling northbound, when the listed juvenile began crossing the street behind a turning vehicle. As the unknown vehicle turned Veh1 continued through the light and struck the juvenile causing minor injuries. Veh 1 had a green light and the listed pedestrian was obstructed by a turning vehicle.</p>
23152026	9/14/2023	1400 PENNSYLVANIA AVENUE SE	<p>Ped-1's mother arrived on scene and went to the hospital with Ped-1.</p> <p>The reporting Officer met with Ped-1 and their parent at the hospital to give them report information.</p> <p>An offence report for "No Permit" will be completed for Driver-1.</p> <p>Witness information will be included in the offense report.On 09/14/2023, at approximately 1615 hours, MPD responded, along with DCFEMS Medic 8, to the intersection of Potomac Ave and Pennsylvania Ave SE for the report of a vehicle collision involving a pedestrian. When the reporting Officer arrived on scene Ped-1 was already inside the Medic unit being evaluated and about to be transported to Children's National Medical Center. Ped-1 had injuries to her head, arm, and legs after she had gone underneath Veh-1 during the collision. Driver-1 was on scene and there was no apparent damage to Veh-1. Officers interviewed Ped-1, Driver-1, and witnesses, and determined the following:</p> <p>Ped-1 was on the sidewalk on the northeast corner of Potomac Ave and Pennsylvania Ave SE. Veh-1 was 3rd lane of the eastbound lanes of the 1400 block of Pennsylvania Ave SE. Veh-1 was stopped in traffic at a red light before the intersection of Potomac Ave SE. Ped-1 reports that she darted south across the intersection, in the crosswalk, as the light was still red for traffic on Pennsylvania Ave SE. Driver 1 reports that the light turned green and he accelerated into the intersection and struck Ped-1 as they were crossing. Ped-1 was pulled underneath Veh-1 during the collision and was near the rear tire of the vehicle when Veh-1 came to a complete stop.</p> <p>Due to conflicting information from witnesses, along with Ped-1 and Driver-1, the reporting Officer was unable to determine who had the right of way when the collision occurred.</p> <p>Driver-1 was discovered to not have a permit to drive during the investigation. Driver-1 was issued an NOI for "Failure to Have Permit."</p>

23152796	9/15/2023	3533 GEORGIA AVENUE NW	<p>BWC activated</p> <p>Engine 4 on scene</p> <p>Medic 18 transported RP-1 to Howard Hospital</p> <p>RP-1 identified S-1 as a Black Female.</p> <p>RP-1 also reports that S-1 stopped and stated that she did not have insurance and fled the scene. S-1 was last seen heading Eastbound on 600 Newton PI NW</p> <p>Photos of S-1s vehicle uploaded to Evidence.com</p> <p>MPD camera in the intersection where the offense occurred.</p> <p>NCIC/WALES check performed on the license Tag from the lookout:</p> <p>License Plate: T1509470 Plate Type: Standard Permanent Registration: false Registration Status: Active plate Effective Date: 2023-09-15 Expiration Date: 2023-11-14 State: MD Status: Valid Registered Party: HAZEL MARIE COWLES Address: 2534 14TH ST NE WASHINGTON, DC 20018 USA DOB: 1989-09-15 Driver License: MD10274396750 (NO LICENSE) Mailing Address: Address: 2534 14TH ST NE WASHINGTON, DC 20018 USA Registered Party: CHAROTTLE COWLES DOB: 1993-02-12 Driver License: MD10274396751 (NO LICENSE) Gross Weight Measure: 3700 (Units: ) VIN: 3N1CN8EV6ML807927 Make: NISS MSRP: 17790.0000 Model: VERSA Year: 2021 Style: Sedan Color (Primary): Silver / Aluminum On 09/15/2023 a call for service was dispatched. Undersigned Units responded to the listed location for a call for Leaving After Colliding. RP-1, that is a pedestrian, reports that he was travelling Northbound on 3500 Georgia Ave NW when Veh-1 struck RP-1 when Veh-1 attempted a U turn in the intersection of 3500 Georgia Ave NW and 600 Newton PI NW. RP-1 also reports that the driver of Veh-1 fled the scene without making any attempt to identify herself. Driver of Veh-1 was last seen heading Eastbound on 600 Newton PI NW. RP-1 resulted with injuries to his right leg, left hand and head. RP-1 was transported to the Hospital for further treatment.</p>
23152777	9/15/2023	400 W STREET NW	<p>R-1 reports walking in the 400 block of W Street NW, when D-1 lost control of VEH-1 and collided with him on the sidewalk. An unknown third party then entered the scene and took off with VEH-1. D-1 proceeded to flee the scene on foot. At no time did D-1 identify himself or attempt to exchange information. Report numbers for 10-50 LAC Pedestrian with injuries were generated.</p>
23152724	9/15/2023	1501 RHODE ISLAND AVENUE NW	<p>BWC ACTIVATED</p> <p>The pedestrian was transported to George Washington University Hospital.</p> <p>Her boy friend Ziming Wang was on scene and was notified which hospital that the injured girl friend was transported to.</p> <p>Ziming Wang's Tele# (443) 854-0182.</p> <p>Medic #1 on scene.</p> <p>Medic#16 on scene.</p> <p>Engine#6 on scene.</p> <p>Medic#16 transported the pedestrian to the hospital. Veh-1 was traveling eastbound on 1500 block of Rhode Island Ave NW.</p> <p>Veh-1 made a left turn (northbound) into 15th St NW from Rhode Island Ave NW.</p> <p>The pedestrian was walking on marked cross walk with "walk sign" lit.</p> <p>The pedestrian was traveling westbound on Rhode Island Ave at the intersection of Rhode Island Ave NW and 15th St NW (on marked cross walk).</p> <p>When Veh-1 made left turn into 15th St NW, Veh-1 struck the pedestrian to her back side which made the pedestrian fall forward.</p> <p>The pedestrian sustained bruised to both of her knees and sustained unknown right arm injury (pedestrian was holding her right arm but at that time the medic and officer could not determined her arm injury).</p>
23152944	9/16/2023	140 M STREET SE	<p>Witness 1 reports Pedestrian 1 was working as a flagger at the construction zone in front of 140 M St SE standing on the sidewalk. Witness 1 states he observed Veh-1 traveling at a high rate of speed disregard the cones and traffic control devices that were set out to mark the construction zone. Witness 1 states he observed Veh-1 strike the curb of the side walk. Witness 1 states Veh-1 collided with Pedestrian 1 sending her airborne and landing on the ground. Witness 1 states he observed Veh-1 make no effort to stop or identify themselves and continued at a high rate of speed east bound on M St SE and then making a right hand turn on to 4th St SE. Witness 1 described Veh-1 as a white in color Nissan Altima with dark tinted windows.</p> <p>MPD officers arrived on scene and voiced the look out for the vehicle over the First District radio zone. Officers canvassed the area of 4th St SE and located a vehicle matching the description of the striking vehicle parked in The Yards parking lot Lot Q. The vehicle had damages consistent with colliding with Pedestrian 1 (shattered windshield, dented hood, broken passenger side mirror) officers made contact with the sole occupant of Veh-1 who was sitting in the drivers seat of the running vehicle. Officers asked the driver of the vehicle if she knows what happened to her vehicle and she responded that she was told by a passenger who was no longer on the scene that she had hit a person with her vehicle. Officer Corrigan (Badge # 6833) of US Capitol Police was on scene and observed signs that the driver of Veh-1 may be intoxicated. Officer Corrigan conducted a Standard Field Sobriety test which indicated that the driver of Veh-1 was intoxicated. Officers also conducted a WALES/NCIC check of the drivers license status. The WALES/NCIC check revealed that the driver had a suspended license in Virginia and when asked for her drivers license the driver provided officers with a Maryland ID card. The driver of Veh-1 was placed under arrest for</p>
23154328	9/18/2023	5915 GEORGIA AVENUE NW	<p>BWC ACTIVATED</p> <p>On the listed date and time, PED-1 was accidentally struck by VEH-1 as she and her dog were in the crosswalk. Upon the officer's arrival on the scene, PED-1 was being observed by the medics on the scene. According to witness' statement, PED-1 was led into the crosswalk (against her will) by her dog. As she was attempting to gain control of the dog, she was accidentally struck by VEH-1. PED-1 stated that she had "the right of way" when she was struck in the crosswalk. The driver of VEH-1 stated that PED-1 "came out of nowhere" before slamming on his breaks. He also stated that the glaring sunlight obstructed his view while making the left turn. However, according to the witness' statement(s), PED-1 was led into the crosswalk (against her will) by her dog. The witnesses believed she was attempting to gain control of the dog, she was accidentally struck by VEH-1. The witness' statement revealed that VEH-1 had the right of way, and that PED-1 was in the crosswalk while the "do not cross" signal was on. On the scene, PED-1 was conscious and breathing. PED-1 was transported to Howard University Hospital via Ambulance #42 for further observation. No N.O.'s were issued on the scene.</p>

23154295	9/18/2023	2720 MARTIN LUTHER KING JR AVENUE S	<p>MCIU members on scene: Lieutenant Andrew Margiotta, Sergeant Terry Thorne, Detective Willis Mitchell, Detective Roberto Torres and Detective William Lee.</p> <p>This case is assigned to Detective William Lee of the Major Crash Investigations Unit. On Monday, September 18, 2023 at 1544 hours, the Major Crash Investigations Unit (MCIU) was notified to respond to 2720 Martin Luther King Jr. Avenue Southeast and requested to assist with a traffic crash investigation involving a motor vehicle and a pedestrian that occurred at approximately 1504 hours.</p> <p>The preliminary investigation revealed that the pedestrian was crossing within a marked crosswalk in the 2700 block of Martin Luther King Jr. Avenue Southeast, crossing west to east. At the same time, a dark blue 2015 Kia Sorento (4 doors) bearing Maryland tags 2CY0913 was traveling westbound and then making a left turn, to travel southbound in the 2700 block of Martin Luther King Jr. Southeast. While doing so, the vehicle struck the pedestrian when it drove through the marked crosswalk and it failed to yield the pedestrian at the intersection (Martin Luther King Jr. Ave SE and Golden Raintree Drive SE). The operator of the striking vehicle (Hereafter ?Vehicle 1?) remained on the scene and cooperated fully with the crash investigation.</p> <p>On-scene evidence and dynamics revealed the pedestrian was struck by Vehicle 1 within the marked crosswalk. After being struck by Vehicle 1, the pedestrian was carried on the vehicle's front hood, and he landed approximately 91 feet to its final rest from the area of impact and after his body separated from the vehicle. After the pedestrian separated from the vehicle, he was trapped under the front undercarriage of the vehicle before he was extricated by DCFEMS.</p> <p>Witness 1 reported that he was operating the WMATA Metrobus, he was stopped when he observed Vehicle 1 proceeded westbound and making a left turn at the intersection. Witness 1 further reported that Vehicle 1 struck the pedestrian who</p>
23153968	9/18/2023	4010 RESERVOIR ROAD NW	<p>BWC activated for the following assignment.</p> <p>On September 18, 2023 at or about 0613 hours the following call for MPDC service was placed by R-1 and R-2 regarding a vehicle crash involving a pedestrian at entrance #4 within the 4100 block of Reservoir RD NW Washington DC PSA 206.</p> <p>From this point on R-1 will be referred to as D-1 the driver of vehicle#1 Gray Honda Civic.</p> <p>From this point on R-2 will be referred to as Ped-1 a pedestrian walking.</p> <p>D-1 made the following statement to the undersigned officer regard ting the vehicle crash. D-1 states while traveling westbound within the 4100 block of Reservoir Road NW, as D-1 approached entrance #4 he had a green in color signal light. D-1 stated he started to make a left turn onto the roadway when all of sudden he saw Ped-1 in front of his vehicle. D-1 stated he hit his brakes but made contact with the Ped-1. The contact caused Ped-1 to fall to the ground. D-1 then called 911 to report the vehicle crash. D-1 then drove Ped-1 to MedStar Georgetown University Hospital for treatment.</p> <p>Ped-1 stated to the undersigned officer, that she was walking eastbound within the 4100 block Reservoir Rd NW. Ped-1 states she had the walk light flashing green. as Ped-1 started to cross the roadway, she saw vehicle#1 about to make a left turn into the entrance way. Ped-1 stated she made eye contact with D-1 and thought that he saw her walking across the roadway. Ped-1 stated D-1 continued making the left turn and then struck her (Ped-1) on the left side of her body. The contact caused Ped-1 to fall to the ground causing the noted injuries. Ped-1 had abrasions to her left elbow area, Ped-1 also had a minor scratch to upper left eye area, Ped-1 also complained of pain to her lower back and upper neck area as well as the left hip area. Ped-1 was treated and released by Dr. Shockley of MedStar Georgetown University Hospital for her injuries.</p> <p>After speaking with all parties involved, I the undersigned officer concluded the following;</p> <p>D-1 fail</p>
23155549	9/20/2023	2628 MARTIN LUTHER KING JR AVENUE S	<p>BWC Activated.</p> <p>TCN: 0157</p> <p>Cruiser 7020, Sgt. Channer, on scene.</p> <p>Safekeeping CCN:23155589, 7D Property 2917, Page 296On the listed date, time, and location, officers were flagged down for Veh-1 striking V-1 in a marked crosswalk.</p> <p>Driver of Veh-1 stated that she was making a left turn from Eaton Road SE onto Martin Luther King Jr. Avenue SE when she struck V-1 in the marked crosswalk.</p> <p>V-1 was treated on scene by Medic 19 and Engine 25, and was transported by AMR to Washington DC Veterans Affairs Hospital.</p> <p>Driver of Veh-1 was issued NOI 7919268626 for failing to provide valid vehicle registration, NOI 7919268615 operating a vehicle without proper insurance, and NOI 7919268604 for failing to provide proof of insurance.</p> <p>Veh-1 was towed by ANT Towing and Recovery to 2209 Channing Street NE, Washington, DC 20018 for Safekeeping for suspended registration.</p>
23155141	9/20/2023	960 DIVISION AVENUE NE	<p>This case is pending further investigation. On the listed date and time the pedestrian was struck by a moving vehicle as she attempted to cross eastern avenue against a do not walk light. The unidentified pedestrian was positively identified on 9/21/23 at the OCME.</p>
23155455	9/20/2023	4529 MACARTHUR BOULEVARD NW	<p>(BWC ACTIVATED)</p> <p>PEDESTRIAN1's mother KINDRA BEAMON (202-600-6888) was notified by the MacArthur High School Assistant Principal ROBERTA KLEEKPO (202)560-8021 of this incident. MS. KLEEKPO accompanied PEDESTRIAN-1 to the hospital inside the ambulance where she will meet PEDESTRIAN-1's mother. I provided Ms. Kleekpo with my business card to provide to PEDESTRIAN-1's mother.</p> <p>This Officer put a message out for nearby businesses and residence to review security cameras?</p> <p>Witness and School Counselor Ahmand Safi (630-915-0827) stated, " I was standing at the intersection and witnessed PEDESTRIAN-1 cross the middle of the street outside the crosswalk when she was struck". Mr. Safi did not obtain a tag or a description of DRIVER-1. Mr. Safi said it was a white SUV as PEDESTRIAN-1 had described. Mr. Safi did provide this Officer with two witnesses names that had departed the scene prior to my arrival. Mr. Safi stated that one witness who stopped, Ms. Firestone was driving a white SUV and had a dog inside the vehicle.</p> <p>PEDESTRIAN-1 sustained minor injuries and complained of pain in her right elbow and right knee areas and was transported to the Washington DC Children's Hospital via the AMR Ambulance Service where she was treated for her injuries. PEDESTRIAN-1 was discharged from the hospital following her examination.</p> <p>On 09/21/2023 at approximately 1238 hours I contacted Sarah Zogby at 202-657-7711 and she provided the following statement, " I was parked in my car on Q Street facing MacArthur Blvd when I saw the cars on MacArthur Blvd moving along the Blvd which meant the traffic must have had the green light, although I did not actually see the green light. I then saw the girl walk across the street against the light where she was struck by the car. I did not see what color or type of car that struck her? I did see the little girl hit the roof of the car and was tossed on to the street. The girl got up and tried to walk away, however I went to her and stopped her and to</p>



23155878	9/21/2023	1715 15TH STREET NW	<p>D-1 and W-1 stated that D-1 was backing up slowly into the alley located at the listed location when D-1 struck P-1 and P-2 causing the mentioned injuries. D-1 and W-1 could not remember which direction P-1 and P-2 were walking.</p> <p>P-1 stated that he and P-2 were walking Northbound in the 1700 block of 15TH St NW on the Eastbound sidewalk when P-1 felt V-1 striking him first and then P-2. P-1 and P-2 fell to ground due to the impact.</p> <p>W-2 stated that he observed D-1 putting the vehicle on reversed and step on the gas while backing up into the alley. W-2 stated that P-1 and P-2 were walking Northbound when D-1 hit them with his vehicle rear end.</p> <p>P-1 and P-2 were transported to George Washington Hospital to be treated. D-1 and W-1 stated that D-1 was backing up slowly into the alley located at the listed location when D-1 struck P-1 and P-2 causing the mentioned injuries. D-1 and W-1 could not remember which direction P-1 and P-2 were walking.</p> <p>P-1 stated that he and P-2 were walking Northbound in the 1700 block of 15TH St NW on the Eastbound sidewalk when P-1 felt V-1 striking him first and then P-2. P-1 and P-2 fell to ground due to the impact.</p> <p>W-2 stated that he observed D-1 putting the vehicle on reversed and step on the gas while backing up into the alley. W-2 stated that P-1 and P-2 were walking Northbound when D-1 hit them with his vehicle rear end.</p> <p>P-1 and P-2 were transported to George Washington Hospital to be treated.</p>
23156296	9/21/2023	600 INDEPENDENCE AVENUE SW	<p>BWC Activated</p> <p>Ped-1 transported to GW hospital</p> <p>There were many food trucks and parked cars on the North side of the street. Pedestrian possibly crossed from between vehicles and was wearing dark clothes which could have contributed to the accident.</p> <p>NOI was issued for striking pedestrian on the listed date and time at the listed location, VEH-1 was traveling westbound in the 600 block of Independence Ave SW, when PED-1 attempted to cross Independence, mid block. Veh-1 struck the pedestrian and listed injuries occurred. MPD was flagged down and PED-1 was transported via MEDIC 3 to local hospital.</p>
23156803	9/22/2023	300 7TH STREET NW	<p>BWC activated</p> <p>R-2 was admitted to Howard University Hospital.</p> <p>No further information at this time. On today's date and time, the undersigned MPD Officer responded to the listed location for a report of an accident involving a pedestrian. On the scene, the driver of the vehicle stated that he was traveling northbound in the 300 block of the 7TH ST NW. The driver of the vehicle stated that he was in the left lane. The driver of the vehicle stated that he suddenly pressed on the brakes and stopped his vehicle when the pedestrian jumped in the front of the vehicle. The driver of the vehicle stated that he didn't hit the pedestrian with his vehicle. The pedestrian stated that while he was crossing the road from the right side to the left, he was hit by the vehicle. The pedestrian was complaining of pains to his right knee.</p> <p>DCFD Engine Co 3 responded to the scene. DCFD EMS #13 transported the pedestrian to Howard University Hospital.</p> <p>The undersigned Officer noticed no damages to the front of R-1's vehicle.</p>
23157108	9/22/2023	5312 E STREET SE	<p>The driver of VEH1 advised she felt threatened by the pedestrian's family members.</p> <p>The driver of VEH1 believed a police report was taken by Officers at Children's Hospital but was later advised that all parties had to return to the location of the accident. Officers responded to 5317 E St SE on 9/23/2023 after the driver of VEH1 advised she felt threatened in front of the location. The driver of VEH1 stated she had been involved in a traffic collision on 9/22/2023 at approximately 2120 hours where a pedestrian had been struck. Witnesses on the scene called for MPD assistance but transported the pedestrian to a local hospital for treatment prior to MPD or FEMS arrival.</p> <p>The driver of VEH1 advised she was traveling in the 5300 Block of E St SE when she attempted to pass a vehicle which was double parked in the roadway. As the driver of VEH1 passed the vehicle she advised she struck a pedestrian who darted into the roadway. The driver of VEH1 exchanged information with witnesses on the scene and was given contact information for the pedestrian's mother. The driver of VEH1 contacted the pedestrian's mother and also provided identifying information.</p> <p>Officers were unable to speak to the injured pedestrian due to her injuries. Officers spoke with the pedestrian's mother who advised her daughter sustained injuries to her ankle, leg, and forehead. She also sustained a laceration to the back of her head that required multiple stitches. The pedestrian lost consciousness for a brief moment and advised she was unable to remember what happened.</p> <p>The driver of VEH1's vehicle sustained minor damages to her front bumper and left side mirror. She advised she did not have valid insurance for her vehicle and was therefore issued several NOI's. A WALES check revealed the driver of VEH1's registration was expired. The driver of VEH1 advised she did not sustain any injuries during the collision.</p> <p>BWC activated.</p>
23156622	9/22/2023	501 RHODE ISLAND AVENUE NE	<p>On September 22nd 2023, the driver of Veh-1 was driving Eastbound on the 500 blk of Rhode Island Ave NE. As Veh-1 was driving, he stated that Ped-1 walked across the street in front of Veh-1. The driver of Veh-1 observed that Ped-1 was not in the crosswalk and ended up getting struck by Veh-1's vehicle. Veh-1 states that Ped-1's face struck the left rear view mirror causing the mirror to fall off.</p> <p>The driver of Veh-1 produced a name and cell phone numbers of two witnesses who observed the incident. Veh-1 states that the witnesses also observed and confirmed that Ped-1 was not in the crosswalk as she crossed the street. The two witnesses left the scene before MPD personnel arrived on scene.</p> <p>Ped-1 complained of pain but did not have any visible injuries. AMR 219 arrived on scene and transported Ped-1 to George Washington University Hospital for further treatment.</p>

23156702	9/22/2023	7721 16TH STREET NW	<p>The signal that is at 16th and Jonquil St. NW is only a pedestrian crossing signal, not a regular traffic light signal.</p> <p>W-1: Annette Mayers-Burke (202-531-3636)BWC ACTIVATED.</p> <p>This statement of facts is based on my best recollection without having the legal authorization to review any associated body worn camera footage to assist in writing this statement.</p> <p>D-1 reported that he was driving VEH-1 southbound in the 7700 block of 16th St. NW in the right lane. D-1 indicated that he proceeded to drive VEH-1 through the intersection because the pedestrian crossing signal had not been activated.</p> <p>D-1 reported that a white van that was abreast of VEH-1 (in the left lane) had stopped, although the pedestrian crossing signal had not been activated. D-1 indicated that this van had stopped inappropriately to allow P-1 and P-2 to cross 16th St. in the crosswalk (from the east side to the west side) despite the fact that the pedestrian crossing signal had not been activated. Consequently, VEH-1 collided with P-1 and P-2.</p> <p>D-1 and W-1 reported that the white van was the cause of the collision because it had stopped inappropriately and had obscured D-1's sight line of the part of the crosswalk that P-1 and P-2 were emerging from.</p> <p>P-1 and P-2 were transported to Children's Hospital by DCFD Ambulance 22. P-1 received treatment for a swollen right ankle, and P-2 received treatment for a right ankle laceration.</p> <p>P-1's mother (Mari, 571-274-8989) responded to Children's Hospital after she was notified. P-2's mother (Nicole, 917-523-5863) also responded to Children's Hospital after receiving notification.</p> <p>While taking this report on the scene, Ofc. Glenn observed that an official DC crossing guard was working at the intersection of 16th and Kalmia Rd. NW (one block north of the crash location). However, no crossing guard is assigned to 16th and Jonquil St. NW.</p>
23157199	9/23/2023	BENNING ROAD NEWASHINGTON,	<p>BWC Activated</p> <p>MEDIC 8 on scene treated ped-1</p> <p>AMB 6 transported to Howard Hosp.On September 23, 2023, while traveling eastbound on Benning Rd. PED-1 was struck from the side while crossing the street from a vehicle traveling Southbound on Bladensburg Rd.</p> <p>PED-1 stated to have had the crossing signal while using their phone and having headphones on, PED-1 was unaware of the inbound VEH-1 essentially turning from H St. onto Bladensburg Rd.</p> <p>DRIVER-1 stated while operating VEH-1 on H St traveling Southbound onto Bladensburg Rd. had their view obstructed by a taxi cab with tints causing DRIVER-1 to not see PED-1 traveling into the roadway. DRIVER-1 was unable to stop prior to striking PED-1.</p> <p>PED-1 was conscious and breathing on scene.</p> <p>PED-1 was transported for further medical evaluation .</p>
23157162	9/23/2023	3630 GARFIELD STREET NW	<p>BWC ACTIVATED.</p> <p>Photos uploaded to evidence.comOn September 23, 2023 and at approximately 1100 hours the operator of VEH-1 and VEH-2 collided with PED-1 at the intersection of Wisconsin Avenue NW and Garfield Street NW. The operator of VEH-1 and VEH-2 were making a left turn from Wisconsin Ave NW onto Garfield St NW. PED-1 was walking on the marked crosswalk when he was struck by VEH-1, PED-1 then fell to the ground. Subsequently while PED-1 was still laid out, VEH-2 drove over PED-1's legs. DCFEMS responded to the scene and transported PED-1 to a local area hospital for treatment. The operators of VEH-1 and VEH-2 were both issued an NOI (T585 - colliding with pedestrian)</p>
23158042	9/25/2023	501 NEW YORK AVENUE NE	<p>V-1 was not able to give a description of the scooter, or person who was operating the scooter.</p> <p>AMR233 transported V-1, and Ms. Hernandez (The Mother of P-1) to Washington Hospital.</p> <p>Photo uploaded on Axon Capture.</p> <p>Nothing further.The statement of fact is based on my best recollection without having legal authorization to review any associated body worn footage to assist in writing this statement in accordance with the Comprehensive Policing and Justice Reform Second Emergency Amendment Act of 2020 passed by DC Council.</p> <p>BWC ACTIVATED...</p> <p>On the listed date, time and location MPD were called for ACCIDENT INVOLVING PED/BIKE/MC</p> <p>W-1 reported P-1 needed medical assistance.</p> <p>P-1 reported, while waiting for a friend at the listed location, on the sidewalk, at the side where traffic travels eastbound, the operator of Veh-1 struck P-1, which caused P-1 to stumble and fall to the ground causing P-1 to sustain the listed injuries.</p> <p>The operator of Veh-1 fled the scene in an unknown direction.</p> <p>AMR233 transported P-1 to the hospital.</p>
23158022	9/25/2023	1515 WEST VIRGINIA AVENUE NE	<p>BWC activated Ellis, S #3366.</p> <p>Dr. Siram is PED-1's attending Physician.</p> <p>At the time of this report at approximately 4:25 hours on 9/25/2023 PED-1 was unable to advised what happened and it is unknown if PED-1 will be admitted at Howard University Hospital.This statement of facts is based on my best recollection without the legal authorization to view any associated body worn camera footage to assist in writing this statement.</p> <p>On the listed date and time Driver 1 reported that while driving in the 1100 block of Queen St NE, PED-1 intentionally threw his body onto his vehicle causing no damage to his vehicle. Driver 1 stated he stopped at the stop sign before driving closer to the intersection because his vision was obstructed by parked cars and trees. Driver 1 also stated while he was slowly approaching West Virginia Ave from Queen St NE, he looked and did not see anyone approaching from the crosswalk to the right so he turned his attention to the left crosswalk and street. When Driver 1 looked back to his right he observed PED-1 approach his front passenger side door so he stopped. After stopping PED-1 swerved in front of his vehicle and threw his self onto VEH-1. PED-1 only advised he was in the bike lane and confirmed with a head node that he was in too much pain to talk.</p> <p>PED-1 was transported via DCFEMS 26 to Howard University Hospital.</p> <p>Engine 3 and Medic 10 on scene.</p>

23158553	9/25/2023	3132 16TH STREET NW	<p>Pedestrian-1 was transported by Medic 14 to Medstar Washington Hospital Center</p> <p>The driver of VEH-1 was deemed not to be at fault since Pedestrian-1 was not in a marked crosswalk at the time of the collision</p> <p>Officer G. Martinez assisted with Spanish translation</p> <p>Officer H. Cruz-Alvarez assisted with taking pictures in relation to the traffic crash. On 9/25/2023 at approximately 2235 hours, the reporting officer responded to 3132 16th Street NW for a report of a traffic crash involving a pedestrian. Once on scene, the reporting officer interviewed the driver of VEH-1 who stated that he was traveling northbound on 3100 16th Street NW when he observed Pedestrian-1 in the roadway. The driver of VEH-1 stated that he swerved to the left to try to avoid hitting Pedestrian-1 but a collision happened nonetheless. The driver of VEH-1 stated that he believes the front passenger side of the vehicle was the part of the vehicle that collided with Pedestrian-1.</p> <p>The reporting officer attempted to interview Pedestrian-1 however she advised that she could not remember how the collision happened at that time.</p> <p>Based on the information gathered on scene, it appears that Pedestrian-1 was not in a marked crosswalk at the time of the collision.</p> <p>EMTs on scene advised that Pedestrian-1 sustained a broken left ankle as well as pain to her head and neck. Pedestrian-1 was transported to an area hospital for treatment.</p>
23159690	9/27/2023	3059 MOUNT PLEASANT STREET NW	<p>Nothing additional. Non-Motorist -1 reports that while the Veh-1 was parked, she attempted to assist the operator of Veh-1 with removing the carpet from underneath the driver's brakes when the car unknowingly went into reverse. Non-Motorist -1 was then hit by the driver side door and fell into the ground. Non-Motorist -1 sustained minor injuries to her left leg, and both hands. Non-Motorist -1 was transported to an area hospital by DC EMS 28. The operator of Veh-1 is unsure how to vehicle went into reverse.</p>
23159410	9/27/2023	290 19TH STREET SE	<p>No NOIs were issued during this time.</p> <p>Pedestrian1 was transported to Howard Hospital by AMR 228. On September 27, 2023 at approximately 1145 hours, a collision occurred in the 200 Block of 19th Street SE involving VEH1 and a Pedestrian.</p> <p>The driver of VEH1; hereafter referred to as Driver1, was not on scene when Officers arrived. However, Driver1 gave the Pedestrian; hereafter referred to as Pedestrian1, their contact information prior to leaving. The undersigned Officer spoke to Driver1 via phone call. Driver1 reported that she was traveling eastbound on 19th Street when the collision occurred. Driver1 stated that as she was driving Pedestrian1 came out from the side walk, and once Pedestrian1 became available in her view she braked immediately. Driver1 explained that Pedestrian1 was not in the cross walk, she did not see Pedestrian1 until the last second and unfortunately hit him. Driver1 further stated she braked and swerved trying to avoid hitting Pedestrian1 but still collided with him. Driver1 did not claim to have any injuries. VEH1 sustained minor damages and was drivable.</p> <p>Pedestrian1 reported that he was crossing the street from the north sidewalk to go train station that was located on south sidewalk as Driver1 was going straight when the collision occurred. Pedestrian1 stated that he was on the phone, was not paying attention, walked into the street and got hit. Pedestrian1 suffered from an apparent injury to his head, face and leg and was transported to an area hospital for further treatment.</p> <p>The witness; hereafter referred to as Witness1, reported that Driver1 was going straight and Pedestrian1 was crossing the street. Witness1 stated that Driver1 did not see Pedestrian1 and Pedestrian1 did not see Driver1. Witness1 further stated Pedestrian1 flew up in the air before hitting the ground.</p>
23163196	9/27/2023	3900 GEORGIA AVENUE NW	<p>Ped-1 stated that she was transported to Howard University Hospital by unknown D.F.E.M.S. ambulance. A search through OUC for a call for service for the incident yielded negative results. Ped-1 came to the Fourth District Station and stated that while she was on the side walk in the 3900 block of Georgia Ave NW, she was struck by Veh-1, which was being driven by a juvenile male. The impact caused Ped-1 to fall to the ground. Ped-1 sustained a laceration to the her head.</p> <p>The driver of Veh-1 then fled the scene without making his identity known.</p>
23159915	9/28/2023	306 SOUTHERN AVENUE SE	<p>BWC Activated</p> <p>On the listed date and time, PED 1 and 2 report they were headed to school at Integrity Perp located at 4600 Livingston Road Southeast. While crossing the street at the listed location the observed VEH1 traveling at a high rate of speed. PED 1-2 at which were in the middle at the street and did not have enough time move.</p> <p>VEH1 then struck PED 1-2 and fled the scene towards the 400 Block of Southern Avenue Southeast.</p> <p>PED 1-2 then walked to 4600 block of Livingston road where they contacted 911 and the mother for Medical attention.</p> <p>MED #33 responded to the scene and transported PED 1-2 to Children's Hospital for Medical evaluation.</p> <p>PED1 sufferer a fractured toe on his left leg</p> <p>PED 2 suffered a bruise left elbow and high sprain on his left ankle.</p> <p>PED 1-2 are both Juveniles. PED 1-2 are brothers.</p>

23160732	9/29/2023	4400 13TH STREET NW	<p>BWC ACTIVATED</p> <p>On 9/29/23 at approximately 1545 hours, MPD responded to the 4300 block of 13th St NW in reference to a motor vehicle collision involving a pedestrian.</p> <p>The driver of VEH-1 stated that he was driving southbound in the 4300 block of 13th St NW when PED-1 suddenly entered the roadway. The driver of VEH-1 stated that he did not see PED-1 until the last moment and could not avoid the collision. No injuries were reported from the occupants of VEH-1. VEH-1 did not sustain any damages and was driven from the scene.</p> <p>Witness-1 stated that she observed PED-1 dart into the street in front of VEH-1. The location where PED-1 entered the roadway was not a marked crosswalk.</p> <p>PED-1 sustained minor injuries and was transported to Children's Hospital by DCFEMS Ambulance 22.</p> <p>Investigation revealed that PED-1 caused the collision by entering the roadway outside of a marked crosswalk while VEH-1 had the right of way. However, no Notice of infraction was issued to PED-1 due to her age.</p> <p>Photos uploaded to evidence.com.</p> <p>No WALES/NCIC.BWC ACTIVATED</p> <p>On 9/29/23 at approximately 1545 hours, MPD responded to the 4300 block of 13th St NW in reference to a motor vehicle collision involving a pedestrian.</p> <p>The driver of VEH-1 stated that he was driving southbound in the 4300 block of 13th St NW when PED-1 suddenly entered the roadway. The driver of VEH-1 stated that he did not see PED-1 until the last moment and could not avoid the collision. No injuries were reported from the occupants of VEH-1. VEH-1 did not sustain any damages and was driven from the scene.</p>
23160752	9/29/2023	700 I STREET SE	<p>Bicyclist was treated by E8 and M8 and then transported to GW by AMR 2231.</p> <p>Fault was the bicyclist's.BWC Activated</p> <p>911 call was received for an accident involving a pedestrian. Officer arrived on scene and made contact with the driver of VEH-1 and the bicyclist. The bicyclist was receiving medical treatment on the ground due to feeling injury in his back; however he had no visible injuries or abrasions.</p> <p>Driver of VEH-1 stated that he was making a right hand turn from Virginia Ave SE to Southbound 7th St SE. While he was making the turn he realized he had collided with a bicyclist.</p> <p>The pedestrian on the bicycle was not able to provide a coherent statement due to being possibly injured or in shock. After investigation it was determined that the bicyclist was traveling in the bike lane that passes over a vehicle traffic way on the south side of the intersection of 7th and Virginia Ave SE. The pedestrian on the bicycle was transported to the hospital.</p> <p>Fault cannot be determined.</p> <p>VEH-1 had minor damage on the driver's side rear door ( a small dent).</p>
23161557	9/30/2023	7 M STREET NE	<p>V1 stated that she was looking at her phone while crossing the street and was not able to get a lookout of the vehicle that struck her.</p> <p>Cameras at 2 M St NE may have captured the incident.This statement of facts is based on my best recollection of the described events without having the legal authorization to review any associated body worn camera footage to assist me in writing this statement in accordance with the Comprehensive Policing and Justice Reform Second Emergency Amendment Act of 2020 passed by the D.C. City Council.</p> <p>BWC ACTIVATED</p> <p>On Saturday, September 30, 2023 officers responded to the listed location in response to report of an accident involving an pedestrian. Upon arrival, officers observed V1 laying on the curb yelling in pain. V1 stated that she was crossing the street and when she looked down to glance at her phone a vehicle struck the left side of her body and did not stop. V1 was unable to see the vehicle that struck her as it fled the location in an unknown direction.</p> <p>Staff aboard DCFEMS Ambulance #6 and Medic Unit #2 treated V1 on scene for her injuries and transported her to a local hospital for further treatment.</p>
23162146	10/1/2023	660 NORTH CAPITOL STREET NW	<p>No NOIs issued during this time.</p> <p>Ped1 is in critical but stable condition. Ped1 has broken bones road rash and abrasions throughout the body. Ped1 also has a head contusion.</p> <p>Ped1 was transported to WHC for treatment.On October 1st, 2023 at approximately 2040 hours, an collision happened involving an unknown vehicle and a pedestrian; here after referred to as Ped1.</p> <p>When asked, Ped1 could not recall what happened to him.</p> <p>Driver1 in the unknown vehicle was not on scene when Officers arrived.</p>
23161996	10/1/2023	700 WATER STREET SW	<p>Engine #13 on scene.</p> <p>AMR #229 transported PED-1 to Howard University Hospital.This statement of facts is based on my best recollection without having the legal authorization to review any associated body-worn camera footage to assist in writing this statement.</p> <p>BWC Activated</p> <p>Officer Nyakaana Blair responded for what was a vehicle crash involving a pedestrian that had occurred at 700 Water St SW in Washington DC.</p> <p>Pedestrian-1 states to the undersigned that he was sitting on a railing at the event location when he observed Veh-1 exiting the parking garage. Pedestrian-1 states that Veh-1 made a wide left turn heading E/B and struck Pedestrian-1 causing Pedestrian-1 to fall onto the roadway. Pedestrian-1 states that the driver of Veh-1 initially stopped to check on Pedestrian-1's wellbeing but after seeing that Pedestrian-1 was actually injured, the driver of Veh-1 ran to his vehicle and sped off without exchanging all the relevant insurance information and without making their identity known.</p> <p>Pedestrian-1 sustained abrasions and pain to his legs and was transported to the hospital for further evaluation.</p> <p>Driver-1 and Veh-1 were not on scene to be interviewed by the undersigned.</p>

23162986	10/2/2023	1025 5TH STREET NW	<p>BWC ACTIVATED</p> <p>Medic 2 and EMS Supervisor 6 on scene</p> <p>V1 transported by Medic 2 to GW Hospital</p> <p>MPD Crime Camera at intersection of 5th and K ST NW</p> <p>Photos (11) Uploaded to evidence.com On Tuesday October 3 2023 at approximately 0806hrs Officer Sweet and Officer Briscoe responded to a call for service in reference to a motor vehicle accident involving a pedestrian. Once arrived on scene, DCFEMS was actively providing treatment to the non-motorist and VEH-1 and it's respective driver was not present on scene.</p> <p>Officers Sweet and Briscoe identified a witness who reported observing the accident. W-1 stated VEH-1 and V-1 were both traveling westbound in the 400 block of K St NW, when turning northbound in the 1000 block of 5th St NW, VEH-1 collided with V-1 in the intersection within the crosswalk lane and continued northbound in the 1000 block of 5th St NW.</p> <p>V-1 reported VEH-1 and V-1 were both traveling westbound in the 400 block of K St NW, V1 observed VEH-1 turning signal and slowed to allow VEH-1 to pass. V-1 also stated VEH-1 slowed down as well, as V-1 proceeded northbound VEH-1 attempted to turn into the 1000 block of 5th St NW and collided with V-1 causing V-1 to fall off of the electric scooter obtaining the listed injuries . VEH-1 then slowed down but continued northbound in the 1000 block of 5th St NW. V1 did not see driver of VEH-1.</p> <p>Driver of VEH-1 was not present on the scene to give a statement. It is to be determined the driver of VEH-1 is at fault for the collision and once identified, should be given proper NOIs and charges.</p>
23163225	10/3/2023	732 5TH STREET NE	<p>V-1 stated that she had called 911, however an ambulance or an officer did not show up.</p> <p>V-1 took a picture of Veh-1. Veh-1 is describes as a white GMC bearing MD tags of TPC9740.BWC Activated.</p> <p>On 10/3/2023, while the undersigned officer was at 5th and H St. NE, MPD officer was flagged down by V-1 in reference to an accident hit and run that had occurred at 0845 hours. V-1 stated that she was on a rental scooter going southbound on the 700 block of 5th St. NE when a white colored GMC struck her. V-1 further stated that the driver of Veh-1 stopped and asked if she was okay, and then fled the scene without making their identity known. V-1 was able to capture a picture of the fleeing vehicle. V-1 then advised that she had self transported to Medstar Urgent care by and uber and sustained a broken right elbow and broken right wrist.</p>
23162862	10/3/2023	3023 STANTON ROAD SE	<p>BWC ACTIVATED:</p> <p>Images uploaded to evidence.com.</p> <p>C-1, C-2, and W-1 are all strangers to one another.</p> <p>C-1 was transported to WHC.</p> <p>W-1: Speight, Joseph (5/17/1963) B/M. (202) 415-2598. 11202 Dappled Grey Way, Upper Marlboro, MD 20772.This statement of facts is based on my best recollection without having the legal authorization to review any associated body camera footage to assist in writing a statement as accordance to the Comprehensive Policing and Justice Reform Second Emergency Amendment Act of 2022 passed by DC Council.</p> <p>C-2 reports driving outbound on the Suitland Parkway past Stanton Road SE when C-1 abruptly and surprisingly crossed into traffic in front of his vehicle. C-1 attempted to cross in a very dark area of Stanton Road late at night and did not use a cross walk. C-1 was struck by C-2's vehicle and suffered minor bleeding to his arms/fingers and body pain. C-1 was conscious and breathing on scene and transported to the hospital for further evaluation. W-1 corroborated C-2's explanation of events.</p>
23162992	10/3/2023	734 BUTTERNUT STREET NW	<p>BWC ACTIVATED.</p> <p>800 Butternut Street has camera Footage.On the listed date and time, MPD received a call for Assault. Upon arrival, MPD interviewed V-1; V-1 could not talk to the officer on the scene. The officer also interviewed the ambulance; the Ambulance stated that V-1's friend said that an unknown vehicle struck V-1 and fled from the scene without providing their identity. W-1 left before the police arrived at the scene. V-1 was the pedestrian and called the ambulance 2 hours after the accident. Officer tried to call V-1, V-1 phone's out of service.</p>
23162996	10/3/2023	1200 LONGFELLOW STREET NW	<p>BWC activated On the listed date and time at the listed location I received a dispatched radio run for an accident pedestrian. Upon arrival to the scene, I observed Ped1 laying on the ground a few feet above the cross walk. The driver of Vehicle 1 states he was traveling northbound on Georgia Ave NW when he received a radio transition from the Fire/EMS dispatch. Driver1 states the transmission caused the driver of Vehicle 1 to look down at his radio. Driver1 states he looked back at the roadway after hearing his vehicle collide into Ped1. Driver 1 states that Ped1 was walking westbound in the crosswalk at the time of the collision. The Fire/EMS supervisor provided me with the dashcam video footage confirming Driver1's statement. Ped1 could not give a statement at this time in which she does not remember what happened. Ped sustained injuries to her head, neck and back. Ped1 was transported to Howard Hospital for further evaluation.</p>
23163947	10/4/2023	1201 L STREET NW	<p>Ped complained of pain to the center of her back and tailbone.</p> <p>Ped was treated on scene by EMS Truck 3 and transported to George Washington Hospital by AMR253*****BWC ACTIVATED*****</p> <p>On the listed date and time, the listed MPD officer was dispatched to the listed location for a pedestrian struck accident. Upon arrival on scene MPD officer made contact with driver of VEH-1 who stated that he was traveling eastbound on L St NW. When driver of VEH-1 got to the intersection of of 12th and L St he collided into PED-1 who was crossing the street at the time. Driver of VEH-1 had a dash camera on his vehicle and was able to show MPD officers what happened.</p> <p>Ped had the stop signal to cross the street, driver of VEH-1 had the green light signal to keep traveling in the same direction of change directions.</p> <p>Ped-1 disregarded the cross signal causing VEH-1 who had the right of way to collided into her.</p> <p>Investigations revealed that Ped was at fault for the accident and received an NOI for Walking against "Don't Walk or "Wait" signal.</p>
23165260	10/6/2023	2920 MARTIN LUTHER KING JR AVENUE S	<p>VEH-1 then stopped and passenger exited the vehicle to make sure everything was OK. Driver of VEH-1 never exited vehicle and passenger then went back to vehicle and left scene. MPD attempted multiple times to gather driver's information but driver did not want to provided information. On the listed date and time MPD observed V-1 working with dumpster truck running to get garbage in order to dump inside Garbage truck. However, while garbage truck was facing southbound on MLK; VEH-1 was driving Southbound on MLK passing the green traffic light causing VEH-1 to struck V-1. V1 was originally running across the street while the light was green.</p>

23165595	10/7/2023	2612 CATHEDRAL AVENUE NW	<p>Acting CR 2010 on scene.</p> <p>CR 200 on scene.</p> <p>GW University Hospital. ER Department advised that V-1 didn't have a life threatening injuries on 10/07/2023 at 1715 hours. .</p> <p>Vehicle-1 sustained a disabling damage to the rear bumper and was towed by Holman's Towing, LLC to the 1239 Kenilworth Ave NE, DC 20019. Phone # 202 582-8888. TCN 0113.</p> <p>Roosbeh Mazhari is the owner of the location, and was on scene.</p> <p>V-1 and V-2 are husband and wife. V-2 did follow her spouse to the hospital, but not due to her injuries as a result of the accident.</p> <p>V-1 is Driver's-1 brother, V-2 is a sister in law and V-3 is Driver's-1 first cousin,,*****BWC ACTIVATED*****</p> <p>On 10/07/2023 at approximately 1442 hours MPD responded to a Traffic Crash with Injuries at the above mentioned location, radio run.</p> <p>On scene, MPD observed a Veh-1 partially stuck in the above indicated location.</p> <p>V-1-3 and W-1 advised that Driver-1 was backing up and instead of pressing a brake, pressed the acceleration pedal resulting in hitting 3 pedestrians and an above indicated location in a rear to front manner, at 1435 hours.</p> <p>V-1 was transported by Medic-1 to GW University Hospital with apparent broken bones in left ankle and possibly another internal injuries.</p> <p>V-2 had pain in her body and V-3 had pain in her lower back and lower spine.</p> <p>The indicated location sustained damage to the rear of the location.</p>
23165400	10/7/2023	3003 GEORGIA AVENUE NW	<p>MPDC accident will be investigated by MPD.Driver 1 reports that Ped1 ran across the street, in front of his car and he couldn't stop in time which, caused him to collide with her. Driver 1 reports no injuries.</p> <p>Witness 1 who was an unidentified DDOT worker reports that Ped1 ran into the street and in front of the cruiser as she attempted to get to her waiting Uber. He also reports that Ped1 was not in the marked crosswalk.</p> <p>Witness 2 who was an uninvolved witness reports that Ped1 was J walking in the street and was hit by the cruiser and the officer was not in the wrong.</p> <p>Witness 3 who was friends with Ped1 reports that her friend was crossing the street and the officer was speeding and ran over her friend.</p> <p>Witness 4 who was also with Ped1 reports that they were walking across the street and the police was speeding and hit her friend.</p> <p>Ped1 reports that she doesn't remember what happened to her.</p> <p>Pedi was taken to Howard hospital via Medic 21 where she will be admitted to the surgical ICU. Ped1 had a cut to her right elbow in addition, she will need stitches to the back of her head.</p> <p>There was a visible dent on the front hood of the cruiser.</p>
23167256	10/10/2023	901 NEW JERSEY AVENUE NW	<p>BWC ACTIVATED</p> <p>?This statement of facts is based on my best recollection without having the legal authorization to review any associated body-worn camera footage to assist in writing this statement.</p> <p>This accident occurred in the parking lot at the Golden Rule Apartments located at 901 New Jersey Ave NW</p> <p>The driver of veh-1 reports as he was driving away the pedestrian attempted to enter his vehicle from the rear left passenger door. The pedestrian was struck in the leg by veh-1. The pedestrian complained of left leg pain. The pedestrian was transported to Children's National Hospital by DC Medic # 14. The pedestrian's mother was on the scene when the accident occurred.</p>
23167214	10/10/2023	425 2ND STREET NW	<p>BWC ACTIVATED</p> <p>?This statement of facts is based on my best recollection without having the legal authorization to review any associated body-worn camera footage to assist in writing this statement.</p> <p>This accident occurred in front of The Men's Homeless Shelter at 425 2ND ST NW</p> <p>The driver of veh-1 reports she was driving straight ahead in the above mentioned address. The driver of veh-1 reports the pedestrian purposely fell in front of her car causing the accident. The pedestrian reports he was walking back to the sidewalk and veh-1 struck him. The pedestrian complained of left leg pain and he was transported to Georgetown Hospital by DC Ambulance # 10. The driver of veh-1 did not report any injuries. Veh-1 has minor damage to the right side mirror. A non involved witness reports he saw the driver of veh-1 on her cell phone before striking the pedestrian.</p>
23167998	10/11/2023	1527 DOWNING STREET NE	<p>BWC WAS ACTIVATED.</p> <p>On 10/11/2023 at approximately 1730 hours P-1 was riding his bicycle in the intersection of Montana Ave NE., and 1500 block of Downing ST NE when he was struck by a silver Honda sedan. VEH-1's driver failed to stop to let his identity known and fled the scene of the crash, driving southbound 1500 block of Montana Ave NE.</p> <p>P-1 sustained lacerations to his left hand and pain to his left Knee. P-1 was transported by AMR 235 to Howard University Hospital for treatment.</p>
23168024	10/11/2023	4418 CONNECTICUT AVENUE NW	<p>Dr-1 states while traveling Northbound in the 4400 block of Connecticut Ave Nw, making a U-turn to go Southbound, PED-1 who was on a skateboard traveling Southbound in the same block, ran into the right passenger side of Dr-1 vehicle.</p> <p>PED-1 does not know what happened. PED-1 was transported to Washington Hospital Center by AMB #11. PED-1 sustained minor injuries to the hip.</p> <p>Dr-1 was issued NOI 289093464 (NO TURN, NO U TURN)</p>

23168028	10/11/2023	2118 ALABAMA AVENUE SE	<p>This statement of facts is based on my best recollection without having legal authorization to review any associated body worn camera footage to assist in writing this statement in accordance to the Comprehensive Policing and Justice reform Second Emergency Amendment Act of 2020 passed by DC Council.</p> <p>BWC Activated:</p> <p>On the listed date and time MPD officers was posted in the 2200 block of Alabama Ave SE for High Visibility when they heard a loud crash. When MPD officers approached the scene they observed PED-1 partial laying in the middle of the crosswalk (consciousness and breathing) and VEH-1 stopped in the middle of the crosswalk with heavy front end damage (dents and scratches). VEH-1 reported he was attempting to make a left turn from on Alabama Ave onto 22nd Street SE when PED-1 jump into the streets collided with his vehicle. PED-1 reported she was attempting to cross the intersection at the crosswalk when VEH-1 stuck her on the left leg causing injuries (a laceration).</p> <p>DC FEMS MEDI #25 was on scene and evaluated PED-1. AMR #222 transported PED-1 to Washington Hospital Center for further treatment. VEH-1 reported no injuries.</p> <p>Based on the information VEH-1 was issued an NOI# 294468193 for Fail to Yield right of way to pedestrians.</p>
23168576	10/12/2023	2324 PENNSYLVANIA AVENUE SE	<p>On the listed date and time MPD Officers responded to listed location for accident with a pedestrian. Upon arrival officers met with both parties involved. Driver of Veh-1 stated that she accidentally struck SUB-1 in the crosswalk. SUB-1 was treated for minor injuries and transported by AMR 239 to Howard hospital for further treatment.</p>
23168384	10/12/2023	665 11TH STREET NW	<p>Ped-1 states that he was walking on the sidewalk when he was struck by bicyclist causing Ped -1 to fall to the ground.</p> <p>Ped -1 had a small cut to the head and cut right elbow. Ped-1 was transported to Howard hospital for his injuries.</p> <p>No motor Vehicles were involved with this accident. The accident involved a bicyclist and pedestrian.</p> <p>The bicyclist stopped after the accident and gave the name of Mike Adams. The bicyclist also stated that He was a delivery rider for UBER eats.</p> <p>The bicyclist was not on scene at the time of police arrival.</p>
23168468	10/12/2023	1204 INGRAHAM STREET NW	<p>BWC ACTIVATED.On Thursday, October 12h, 2023, at approximately 1421 hours, an adult male pedestrian was crossing Georgia Ave NW at Ingraham ST NW (west to east) approximately 25 feet south from the south crosswalk when he was struck by a red in color 2016 Toyota RAV4 with a District of Columbia registration, FW4861 based on the blood stain in the southbound lane and BWC.</p> <p>The operator and registered owner of the 2016 Toyota RAV4 remained on scene and identified himself to police. The operator states he was traveling westbound on Ingraham ST NW when he turned left (south) onto Georgia Ave NW. The operator states he didn't observe the pedestrian until the pedestrian was struck.</p> <p>The pedestrian was transported to MedStar by Medic 14 suffering from head trauma and is listed in critical condition.</p> <p>The responding Officer on scene gave the operator of the 2016 Toyota RAV4 a Notice of Infraction (7913269932) for ?FAIL TO YIELD RIGHT OF WAY TO PEDESTRIAN.?</p> <p>On October 13th, 2023, at approximately 1650 hours, the pedestrian succumbed to his injuries and pronounced by Dr. Corder.</p>
23169048	10/13/2023	43 N STREET NW	<p>The pedestrian was transported to George Washington University Hospital.</p> <p>Officer Pierre Francois took the initial report, photos, and notes in reference to this accident.</p> <p>Photos of the damage to Veh-1 uploaded to evidence.comBWC Activated</p> <p>On the listed date and time, MPD responded to the listed location.</p> <p>Upon arrival, the driver of Veh-1 stated that she was exiting the north alley in the unit block of N St. NW when she collided with a pedestrian on a moped.</p> <p>The operator of the moped stated that he was travelling westbound in the unit block of N St. NW when he was struck on his right side by Veh-1. The operator of the moped fell to the ground as a result of the collision. The operator of the moped sustained a serious injury to his right leg. DCFEMS Medic 1 treated the operator of the moped's injuries on scene.</p> <p>The operator of the moped was transported by DCFEMS Medic 1 to an area hospital for further evaluation and medical attention. The driver of Veh-1 did not claim any injury.</p> <p>VEH-1 sustained minor cosmetic damage to the front bumper and hood. The moped sustained minor cosmetic damage.</p>
23169432	10/14/2023	900 U STREET NW	<p>VEH-1 was driving eastbound at the listed location. PED-1 had just been assaulted and stumbled into the street. VEH-1 side swiped PED-1. PED-1 was transported to a local hospital for further treatment. VEH-1 remained on scene.</p> <p>Medic 21 was on scene and transported.</p> <p>NL2 and NL3 were the officials on scene.</p> <p>The following update is from the Major Crash Investigations Unit:</p> <p>On Saturday, October 14, 2023 at 2007 hours, the Major Crash Investigations Unit (MCIU) was notified by the Office of the Chief Medical Examiner (DC OCME) regarding a John Doe whose fatal injuries were consistent with a pedestrian involved in a motor vehicle crash. The John Doe was transported to DC OCME from Howard University Hospital, pending an autopsy.VEH-1 was driving eastbound at the listed location. PED-1 had just been assaulted and fell into the path of VEH-1. VEH-1 struck PED-1. PED-1 was transported to a local hospital for further treatment. VEH-1 remained on scene.</p> <p>Medic 21 was on scene and transported.</p>
23169837	10/15/2023	307 K STREET NW	<p>Due to limited English proficiency, driver of the VEH-1 was interviewed utilizing Mandarin language interpreter as requested Via MPD Insight app.</p> <p>Interpreter's name: NAN/ ID: 416169.On listed date and time MPD officer respond to the call for traffic crash involving pedestrian at 3rd and K St NW, PSA 102. Upon arrival at the scene MPD officer interviewed driver of V-1 and pedestrian involved in the crash.</p> <p>Driver of the VEH-1 reports that he was driving his VEH-1 northbound on 900 Block of 3rd St NW and turned left on 3rd and K ST NW westbound towards 300 Block of K St NW. At this time VEH-1 collided with the pedestrian at the crosswalk. According to the driver of the VEH-1, he could not see the pedestrian because of the lighting condition and the dark clothing Pedestrian has on.</p> <p>Pedestrian stated that he was crossing the street from north side of the street towards south side of the street on the cross walk when VEH-1 struck him. Pedestrian have minor visible bruise to left knee and complained of head hurt. Driver of VEH-1 did not complain of any type of injuries.</p> <p>Following the investigation, driver of VEH-1 was issued NOI# 295010925 for colliding with pedestrian.</p>

23170689	10/16/2023	7510 GEORGIA AVENUE NW	<p>BWC ACTIVATED</p> <p>RP-1 notified his wife that he was being transported to WHC. On the listed date and time, RP-1 reported that he was driving Northbound in the 7400 block of Georgia Ave NW when making a right turn onto the 900 block of Hemlock St NW. RP-1 reported that the crosswalk was clear of pedestrians when making the right turn, but then suddenly heard and felt a collision. When RP-1 exited his vehicle, he saw PED-1 on the ground.</p> <p>PED-1 stated that he was traveling Northbound on the sidewalk of the 7400 block of Georgia Ave NW, crossed over Hemlock St NW and was struck by VEH-1. PED-1 reported pain to his right foot.</p> <p>W-1 reported that he saw PED-1 strike RP-1's vehicle. RP-1 had already cleared the crosswalk.</p> <p>W-2 reported that she didn't see the initial collision, she just saw PED-1 on the ground.</p> <p>W-3 reported that RP-1 was making a right turn onto Hemlock and PED-1 was crossing the street at the same time. W-3 reported that PED struck RP-1's vehicle.</p> <p>Based on the undersigned officer's investigation, PED-1 did not cross the street using the marked crosswalk. PED-1 was operating a motor wheelchair and his wheelchair skid marks were outside of the crosswalk. Also, the positioning of RP-1's vehicle and PED-1 corroborates PED-1 being the striking party.</p> <p>PED-1 was issued an NOI for Failure to Yield to Right Of Way.</p> <p>PED-1 was transported to WHC for medical evaluation.</p> <p>Ambulance 22 on scene.</p> <p>Medic 24 on scene.</p>
23171446	10/17/2023	2854 CONNECTICUT AVENUE NW	<p>No Additional Information. Veh-1 was traveling northbound on in the 2800 block of Connecticut Ave. NW at the intersection of Cathedral Ave. NW. Veh-1 attempted to make a left turn onto Cathedral Ave. NW and struck the pedestrian in the crosswalk with the front of his bumper.</p> <p>A traffic sign posted on the Northwest side of the intersection has the symbol for "No Left Turns."</p> <p>The driver of Veh-1 was issued a notice of infraction for collision with a pedestrian. NOI# 291772600. Veh-1 had minor damage to the front bumper.</p>
23171418	10/17/2023	4200 WISCONSIN AVENUE NW	<p>BWC Activated</p> <p>Photos uploaded to evidence.com Investigation reveals Ped-1 was crossing the roadway westbound in the 4200 block of Wisconsin Ave NW when she was struck by Veh-1 inside of the crosswalk.</p> <p>Ped-1 reported she had the pedestrian walk signal when she crossed the road at Wisconsin Ave NW and Warren ST NW. Ped-1 stated she was inside of the marked crosswalk when Veh-1 turned south on Wisconsin Ave NW from Warren ST NW, causing the collision.</p> <p>Driver 1 reported he was traveling eastbound on Warren ST NW turning right onto Wisconsin Ave NW when he made impact with Ped-1 in the middle of the roadway. Driver 1 stated he did not see Ped-1 when she stepped in front of his vehicle.</p> <p>W-1 stated he was standing on the southwest corner at the intersection of Wisconsin Ave NW and Warren ST NW when he observed vehicle 1 strike Ped-1. W-1 reported Driver 1 made no attempt to stop and make his identity known. W-1 advised Ped-1 had the pedestrian cross signal at the time of the accident.</p> <p>W-2 reported he was traveling northbound in the 4200 block of Wisconsin Ave NW when he observed the striking vehicle flee the scene. W-2 stated he made a U-turn and followed vehicle-1 for one block before stopping Driver 1 at the intersection of Van Ness ST NW and Wisconsin Ave NW. W-2 advised he told driver 1 he needed to go back to the scene of the accident to identify himself. W-2 further stated driver 1 complied and he escorted him back to the scene and waited until MPD arrival.</p> <p>Driver-1 advised the reporting Officer he was not fleeing the scene but due to moderate traffic he was unable to stop immediately.</p> <p>Based on the following statements driver 1 was issued a citation for causing the accident.</p> <p>NOI#294659820</p> <p>Ped-1 was transported to WHC for further evaluation and treatment by DCFD ambulance 29</p>
23172960	10/17/2023	401 MICHIGAN AVENUE NE	<p>Ped-1 and his supervisor file a report with Catholic University in which Investigator (Tippin Christian) is conducting an internal investigation into this matter. On 10/20/2023 at approximately 1236 hours MPD Officer responded to 400 Michigan Avenue NE in reference to a motor vehicle and pedestrian accident that occurred on 10/17/2023.</p> <p>Once on scene Officer was met by the complainant who is an employee of the National Shrine and it will be referred as Ped-1., and stated that himself and W-1 were working replacing a light on the south circle of the entrance when Veh-1 hopped the curve and ran over his left leg and continue to drive away. W-1 after noticing that vehicle-1 attempted to flee launch a tool at the vehicle to get the drivers attention, at which time Veh-1 stopped and driver exited that vehicle, W-1 told the unknown driver he struck is partner. At which time driver-1 told them to file a report and drove away without making his identity known to them.</p> <p>Ped-1 &amp; W-1 describe the vehicle as a Catholic University white work van and the driver as a Black male who was also wearing his blue maintenance uniform with the Catholic University logo on his shirt.</p> <p>Ped-1 was transported by his supervisor to Washington Hospital Center, and it was determine that ped-1 had a broken left ankle.</p> <p>NOI pending for driver-1 for leaving that scene after colliding.</p>



23171523	10/18/2023	3145 V STREET NE	<p>Cameras are located on the buildings where the offense took place.</p> <p>P-1 had no visible injuries.</p> <p>V-1 possible tag # MVX462 unknown state.</p> <p>V-1 possible older model Toyota Corolla gray in color.</p> <p>The person driving the tractor trailer did not see the crash but heard the crash.</p> <p>Mr. Kikas the tractor trailer driver gave the information to MPD for the lookout for for the striking vehicle.</p> <p>Michael Kikas, dob 3/1/45, phone # 443-527-9007, address 1861 Yakona Road Parkville, MD 21234A pedestrian (P-1) was walking eastbound in the 3100 block of V Street NE. (South sidewalk of V St. NE)</p> <p>P-1 was walking on the sidewalk when he had to walk in the street because a tractor trailer truck was parked and protruding from the loading dock into the street.</p> <p>When P-1 walked into the street he was struck by V-1.</p> <p>The driver of V-1 failed to stop to make his identity known.</p> <p>V-1 was last seen heading eastbound on V Street NE.</p>
23172487	10/19/2023	100 GALLATIN STREET NE	<p>BWC ACTIVATED.</p> <p>PED-1 requested that Officer respond to 110 Irving St NW in reference to being struck by Driver of VEH-1. PED-1 reports that she had the green light to walk across the street when Driver of VEH-1 struck her on her left side causing pain to her left hand. PED-1 reports that she fell on her right side. PED-1 reports that witnesses called 911 for her and she called her daughter. PED-1 also reports that Driver of VEH-1 told her that he was trying to hurry up and get a parking spot and didn't see her. PED-1 reports that the ambulance took her to Washington Hospital Center but the police never responded. PED-1 reports that the accident happened around 1500hours.</p> <p>Upon further investigation Officer called the dispatcher and was transferred to AMR dispatcher in reference to the call for service and found that the radio assignment for a pedestrian struck came into the radio zone at 1500hours. A Officer was dispatched to that assignment but cleared the radio run with nothing found when they arrived. Officer is aware that there was a shooting close by to the Pedestrian Struck location around the same time. Dispatcher is unaware of the ambulance number that transported PED-1 to the hospital.</p> <p>Officer took the report from the hospital and did not interview Driver of VEH-1 neither was a phone number provided for Driver of VEH-1.</p> <p>PED-1's daughter provided pictures of Driver of VEH-1's license he shared with PED-1 and photos was provided of Driver of VEH-1 behind the wheel of the vehicle with his front and back tags.</p>
23172268	10/19/2023	2218 WISCONSIN AVENUE NW	<p>BWC ACTIVATED</p> <p>V-1 is the striking vehicle but is not at fault.</p> <p>V-2 is parked and has passenger in the back seat.</p> <p>V-1 driver states she driving northbound on the 2200 block of Wisconsin Ave Nw when the passenger of v-2 who is parked walked around the back v-2 and in between a car that was parked behind v-2 blocking the view of drivers who would be travelling Northbound. V-1 driver states that the passenger who is now a pedestrian because she is outside of the car V-2 just walked out between both parked cars into the northbound traffic appearing unexpectedly and V-1 driver said she struck the pedestrian.</p> <p>V-2 driver stated that the passenger in his car walked around to the back of his car and in between a parked car and walked out into traffic when V-1 struck the pedestrian that she did not see because she (pedestrian) came out from in between the two parked cars.</p> <p>The member that was struck by V-1(Ms Gomez) was taken to Georgetown Hospital by AMR 206, she was complaining of pain to her left upper arm and left ankle.</p> <p>The purple car is shown the diagram is not involved in the accident it is just parked there to show where the passenger of V-2 walked in between both cars. Neither vehicle V-1 or V-2 sustained any damage.</p> <p>V-2 passenger was found at fault and issued and NOI 292804971 for Walking suddenly into path of vehicle collision.</p> <p>It was later discover that the driver of vehicle 2 had no registration and no insurance.</p> <p>A warrant will be processed for Unregistered Auto for the driver of vehicle 2.</p> <p>V-2 driver received NOI's for Failure to Provide proof of insurance NOI 292804912, and owner operating without proper insurance NOI 292804945, and</p>
23172611	10/19/2023	1618 14TH STREET NW	<p>*BWC Activated*</p> <p>AMR 3343 on scene.</p> <p>Photos uploaded to Axon-Evidence.com.</p> <p>V-1 transported to Howard University hospital.</p> <p>Dr. Ortega is overseeing V-1.</p> <p>NOI issued to DR-1 for colliding with a pedestrian.(NOI#294650716)On the listed date and time, Officers responded to a radio run for a traffic accident involving a pedestrian. Upon arrival Officers approached DR-1.</p> <p>DR-1 reports that she was traveling eastbound on the 1400 block of Corcoran St NW and she made a left turn to go northbound on the 1600 block of 14th St NW. DR-1 reports that she thought that she cleared the road, but while making the left turn she reports she hit V-1 with the driver side rear view mirror.</p> <p>V-1 reports that she was crossing 14th St NW heading westbound on to Corcoran St NW when she felt an impact on her right side. V-1 reports that after she got hit she fell on her left side.</p> <p>V-1 was transported to the hospital and DR-1 was issued a notice of infraction.</p>
23173145	10/20/2023	3438 BROWN STREET NW	<p>On the listed time, date, and location MPD Officer responded to the listed traffic accident. The driver of vehicle one reports while exiting his vehicle outside of the parking spot, he collided with vehicle two who was on a scooter. The driver of vehicle one reports that he did not see the driver of vehicle two scooter before they collided. DC Fire EMS(medic 4) arrived on the scene to attend to the driver of vehicle two. The driver of vehicle two was transported to Medstar Hospital for further testing. On scene the Mpd officer observed damage to the front bumper of vehicle one's car. The driver of vehicle one was issued an NOI for Full Time and Attention.</p>

23173421	10/21/2023	SCOTT CIRCLE NWWASHINGTON,	<p>The undersigned Officer Matthews received a call for an accident at the intersection of Scott Circle and Massachusetts Ave NW. Upon arriving on scene Officer Matthews made contact with driver of vehicle number one who stated while he was traveling south on Massachusetts Ave approaching Scott circle. Driver of vehicle number two was traveling south in Scott Circle on the south west side crashed into his vehicle, which caused driver of vehicle number two to crashed into the Pedestrian. While interviewing driver of vehicle number one he stated that he was sure he had the green light, however the damages to vehicle number one was on the front bumper.</p> <p>The Pedestrian was also interviewed, she stated while she was on the side walk walking south (on the south west side of the Circle) facing south, driver of vehicle number two crashed into her causing her to fall to the ground. DCFEMS Engine 16 responded to the scene to treat the Pedestrian and she was then later transported to Washington Hospital Center for further treatment.</p> <p>Driver of vehicle number two was also interviewed, she stated while she was traveling south in Scott Circle (on the south west side), Driver of vehicle number one ran the red light and crashed into her vehicle. Vehicle number two had minor damages to the right side of the vehicle and was not towed due to the accident.</p> <p>Witness-one stated while she was standing on the sidewalk she observed vehicle number two crashed into the pedestrian. Witness-one was behind the traffic lights that were facing north in the circle, which she would not have known if either lights were red or green.</p> <p>Driver of vehicle number two was story was more believable based on where the damages to the vehicle was placed on both cars. Driver of vehicle number one was issued a NOI for fail to pay full time and attention.The undersigned Officer Matthews received a call for an accident at the intersection of Scott Circle and Massachusetts Ave NW. Upon arriving on scene Officer</p>
23173760	10/21/2023	1100 U STREET NW	<p>VEH-1 was traveling southbound on the 2000 Block of 11th street. PED-1 walked out trying to cross the street in a non crosswalk area. VEH-1 pulls out and strikes PED-1. PED-1 suffered an injury to his right ankle VEH-1 remained on scene.</p> <p>W-1 states that VEH-1 was trying to go around another vehicle and hit PED-1 in the non crosswalk area.</p> <p>PED-1 was issued a Notice of Infraction for Pedestrian Walking as to create a hazard.</p> <p>Engine 9 responded.</p> <p>AMR252 responded and transported PED-1 to a local hospital for further treatment.</p> <p>After a follow up, PED-1 was admitted and released the same day.</p> <p>Cameras at 2001 11th street and MPD Crime camera on the southeast corner.VEH-1 was traveling southbound on the 2000 Block of 11th street. PED-1 walked out trying to cross the street in a non crosswalk area. VEH-1 pulls out and strikes PED-1. PED-1 suffered an injury to his right ankle VEH-1 remained on scene.</p> <p>W-1 states that VEH-1 was trying to go around another vehicle and hit PED-1 in the non crosswalk area.</p> <p>PED-1 was issued a Notice of Infraction for Pedestrian Walking as to create a hazard.</p> <p>Engine 9 responded.</p> <p>AMR252 responded and transported PED-1 to a local hospital for further treatment.</p>
23173367	10/21/2023	1740 NEW JERSEY AVENUE NW	<p>At the time of the report Ped-1 was unable to determine which direction she was walking when Veh-1 struck her at the intersection of New Jersey and S St. NW.Ped-1 was crossing the street at New Jersey and S St. NW. Ped-1 stated while crossing the street Veh-1 came from a unknown direction and struck Ped-1. Veh-1 struck Ped-1 then fled the scene without exchanging the necessary information for a report. Ped-1 stated the black double cabbed pick-up truck was driven by a white male. As a result of the impact she was unable to determine which direction Veh-1 fled. Ambulance 6 responded to the scene for treatment. The medics stated they found Ped-1 unconscious but breathing as a result of the collision. Shortly after, Ped-1 regained consciousness and transported to Howard Hospital for further treatment.</p>
23174566	10/23/2023	2731 BLADENSBURG ROAD NE	<p>NFIBWC Activated</p> <p>Driver of VEH-1 was driving southbound on Bladensburg Rd, the driver had the light when they attempted to turn South Eastbound onto South Dakota. Driver of VEH-1 did not see PED-1 and failed to yield the right of way consequently striking PED-1. PED-1 had unknown injuries and was transported to the hospital by EMS services.</p>
23175324	10/24/2023	1237 MOUNT OLIVET ROAD NE	<p>BWC activated-OFC Pantaleon , W #2141</p> <p>Cruiser 5040-Sergeant Jones responded to the scene.Veh-1's driver reported that while he was driving eastbound in the 1200 block of Mount Olivet RD NE, Ped-1 came out of nowhere and he collided with Ped-1. Veh-1's driver and passenger did not report any injuries. Veh-1's driver did not report any damages to his vehicle.</p> <p>Ped-1 sustained a severe laceration to the back of head and a laceration to her right elbow. Despite her injuries, Ped-1 refused to go to the hospital. An FD-12 form was completed for Ped-1 and she was subsequently transported by DCFEMS ambulance 6 to George Washington Hospital for treatment.</p> <p>DCFEMS Ambulance 6 and engine 17 responded to the scene.</p>
23175644	10/24/2023	900 MICHIGAN AVENUE NE	<p>Hardey school assistant principle Gareth Gary responded to the scene.On the listed date and time, the undersigned officers responded to the listed location for the report of an accident involving pedestrian struck. Upon arrival on the scene, the officers made contact with the driver of the striking vehicle, and both pedestrians, and interviewed them separately.</p>
23175810	10/25/2023	1808 WISCONSIN AVENUE NW	<p>Investigations revealed that Veh-1 was attempting to parallel park his vehicle in front of the location. While Veh-1 was backing up his vehicle, he states that he accidently pushed on the accelerator instead of the brakes, which resulted in him jumping the curb, onto the sidewalk. Veh-1 then struck the building of 1810 Wisconsin ave Nw. as well as Ped-1 and Ped-2. Veh-1 then pulled his car forward from the building wall, to park it back into the parking space, and rear ended Parked veh-2</p> <p>Veh-1 sustained heavy damage on the rear passenger bumper, as well as a long scatch on the rear and front passenger doors. Veh-1 also had minor scratches in the middle of the front bumper.</p> <p>Ped-1 sustained injuries on her right foot, due to Veh-1 driving over her foot. Ped-1 was transported to Children's' Hospital with her mother by AMR.</p> <p>Ped-2 sustained pain on her left thigh and shin, and refused to be taken to the hospital. Her father came to the scene.</p> <p>Driver of Veh-1 was issued two NOIs for backing without caution, and colliding with a pedestrian</p>

23176500	10/26/2023	1699 STATE PLACE NW	<p>BWC activated.</p> <p>Ambulance 12 responded and transported P-1 to GW Hospital.MPD responded in regards to a Traffic Crash. VEH-1 was travelling northbound in the 500 block of 17th St NW, into the intersection with New York Ave NW. P-1 crossed westbound at the intersection of New York Ave and 17th St NW, on a red crossing signal. VEH-1 came to a stop to avoid striking P-1. VEH-1 then attempted to continue travelling northbound after P-1 left her lane of travel. A USSS officer on the eastern side of the intersection observed P-1's infraction and attempted to gain his attention. P-1 turned around suddenly and began moving towards the eastern side of the intersection, in front of VEH-1. VEH-1 was unable to come to a complete stop and its driver side bumper collided with P-1.</p> <p>P-1 suffered a broken right shin. DCFEMS examined P-1 on scene. P-1 was transported to a local hospital for treatment.</p>
23176309	10/26/2023	1135 14TH STREET NW	<p>AMR 2515, Transported to GW</p> <p>Discharged @ 10/27/23 by the Trauma Unit, no physician name given due to trauma patient.</p> <p>VEH-1 NOI Issue #295904375</p> <p>Bike towed by ABC towing at 2214 Channing ST NE WDC, 20018</p> <p>Photos uploaded to Evidence.com.VEH-1 reported that he was operating his motorcycle when came in contact with PED-1. VEH-1 reports that PED-1 suddenly happened to be crossing the street on a red walk signal. VEH-1 reports that while attempting to avoid PED-1, he struck PED-1 with his shoulder while on the motorcycle. Medics reports that she suffered injuries to the back of her head causing her to bleed. PED-1 was transported to the hospital for further medical evaluation to G.W hospital.</p> <p>VEH-1 states that he was worried for PED-1 health and begin to get in contact with medic services.</p> <p>Once the undersigned officers arrived on scene, the investigation led to VEH-1 failing to provide proof of insurance and proof of permit.</p> <p>As an end result PED-1 was transported to the hospital for further treatment and evaluation as a result of being struck in the head by making contact with the ground. VEH-1 was issued two Notices of Infractions and the motorcycle was towed for safekeeping.</p>
23178006	10/29/2023	3314 11TH STREET NW	<p>BWC Activated</p> <p>Bicyclist was transported to Childrens Hospital</p> <p>AMB 11</p> <p>Attending physician: Dr. RachelhateliffeOn the listed date and time, the undersigned MPD officer responded to the 3300 block of 11th St, NW for a traffic crash. Once on scene, the undersigned MPD officer made contact with the driver of VEH-1 who stated he was travelling northbound in the 3300 block of 11th St, NW when suddenly a bicyclist exited the alley adjacent to 3321 11th St, NW at a high rate of speed into the road without stopping. As a result of the bicyclist exiting the alley without caution, he ran into the main road causing VEH-1 to collide with him. The bicyclist was no longer on scene at MPD arrival and witnesses that remained on scene advised he had been transported via ambulance. The undersigned MPD officer responded to the hospital the bicyclist was transported to further investigate the traffic crash. Once on scene at the hospital, the bicyclist advised he was exiting the previously mentioned alley and he had stopped to see if there were any incoming traffic but failed to see that VEH-1 was travelling northbound in the main road. The bicyclist suffered no apparent injuries.VEH-1 had a damaged windshield.</p>
23178229	10/29/2023	1850 POTOMAC AVENUE SE	<p>While responding to assist officers with conducting a traffic stop on a vehicle used in an armed robbery, Officer Franz was driving MPD Cruiser 129 and failed to negotiate the turn at the intersection of 19th St and Potomac Ave SE. Cruiser 129 jumped the curb and struck the listed pedestrian, who was walking on the sidewalk. DCFEMS responded to the scene, and Ambulance 8 transported the pedestrian to Howard Hospital for possible injuries to her back and stomach.</p>
23178608	10/30/2023	241 MASSACHUSETTS AVENUE NE	<p>BWC ACTIVATED</p> <p>V-1 COMPLAINED OF PAIN TO HIS HEAD AND JAW. THERE WAS NO VISUAL INJURIES.On the listed date and time officers responded to the listed location for a pedestrian struck. Upon arrival officers located V-1 on the ground conscious and breathing. V-1 states he was walking across the cross walk when Veh-1 was turning left unto Massachetts Ave NE and struck him causing pain to his head and jaw. The driver of Veh-1 confirmed to those actions and accepted full responsibility. NOI was issued to the driver of Veh-1 for "Not paying full time and attention". Engine 3 arrived on scene and transported V-1 to Howard hospital for his injuries.</p>
23178790	10/30/2023	1000 NEW JERSEY AVENUE SE	<p>Officer Russo went to the hospital to speak with P-1.</p> <p>Paramedics on the scene said his left shoulder appeared to be dislocated.</p> <p>Photos were uploaded to evidence.com.On Monday, October 30, 2023 at approximately 1843 hours, MPD Officers responded to the intersection of New Jersey Avenue and K ST SE for a radio run involving a pedestrian hit by a vehicle. Once on scene, MPD Officers interviewed the operator of VEH-1 who appeared to be under the influence of an unknown substance and was unable to get a sequence of events.</p> <p>P-1 said that he was walking eastbound inside the crosswalk when VEH-1 came southbound and hit him in the middle of the crosswalk.</p> <p>According to W-1 and W-2, VEH-1 did not stop at the stop signs located at the intersection before she hit P-1. W-1 even heard the operator of VEH-1 say that she had a "green light".</p> <p>P-1 was brought to an area hospital for treatment of an apparent dislocated shoulder by DCFEMS Medic #13. P-1 also hand cuts and abrasions on his knees.</p> <p>The operator of VEH-1 was arrested for DUI and issued three NOI's (#294995982, #294995971, and #294995960).</p>

23178907	10/30/2023	1456 ALABAMA AVENUE SE	<p>No description of S-1 could be given by bystanders. S-1 ran toward 3200 15th Pl. SE.</p> <p>Phone and keys were found in the vehicle in the front driver seat.</p> <p>An open container of alcohol was found on the passengers side of the vehicle on the floorboard and a cup filled with a amber liquid that smelled like alcohol was located in the cupholder. Pictures taken and uploaded.</p> <p>Mayors Command Center Notified of damaged Fire Hydrant.</p> <p>NCIC search returned no stolen result.</p> <p>Vehicle Owner is a Terrell Dewayne Thomas DOB 12/28/1990 who lives at 2617 Bowen RD SE Apt. 201 Washington, DC</p> <p>Medic 25 and Engine 25 Responded and Transported PD-1 to UMC</p> <p>Vehicle towed by Always Towing and Recovery #0195 to 1859 Edwin St NE Washington, DC 20018This narrative is based on my best recollection of events without having the legal authorization to review any associated body worn camera footage to assist in the writing of this narrative.</p> <p>PD-1 stated that he was walking southbound on the sidewalk when VEH-1 turned right onto Alabama Ave SE coming from 15th ST SE. VEH-1 was traveling at a high rate of speed and lost control hitting the curb, then a fire hydrant, then striking PD-1 before hitting a coming to a stop in a metal fence. PD-1 struck on the left side of side body and knocked to the ground. The driver of VEH-1 exited the vehicle and took off running toward 15th PL SE.</p>
23179383	10/31/2023	1369 CONNECTICUT AVENUE NW	<p>BWC activated.</p> <p>photos were takenOn the listed date time and location the driver of VEH-1 reported that while she was driving and had a green light. PED-1 was crossing the street and PED-1 was distracted by using his phone. The driver of VEH-1 was unable to stop and collided with PED-1.</p> <p>PED-1 reported that he was crossing the street while he was distracted and was hit by VEH-1.</p> <p>On scene eyewitness corroborated the driver of VEH-1's statement.</p> <p>The driver of VEH-1 did not have any visible injury but complained from left knee pain, MEDIC#1 responded but the driver of VEH-1 refused medical treatment. \</p> <p>PED-1 had visible bleeding on his face, EMS#9 responded and transported PED-1 to George Washington Hospital for further treatment.</p> <p>The undersigned Officer's investigation revealed that PED-1 was at fault.</p>
23178966	10/31/2023	900 18TH STREET NW	<p>Driver of V-1 reports to MPD that he was traveling west bound on I ST NW, and he had the green light. Driver of V-1 reports that as he was crossing the intersection he struck Pedestrian -1 that was in the crosswalk. Driver of V-1 was not hurt or injured. Damage to V-1 was a smashed front windshield, and a windshield wiper being knocked off. Pedestrian -1 reports to MPD that as he was walking to work and was waking south bound in the intersection of 18th and I ST NW in the crosswalk he got struck by V-1. Pedestrian -1 states he had the walk signal and was in the cross walk. Pedestrian -1 states that he was on his head phones, and he jumped up on the hood of the car, causing him to get an abrasion to his left elbow, and abrasion to his left knee, and hitting his head on the car. Ambulance 23 responded to the scene treated Pedestrian -1 and he refused medical attention, and wanted to go on his own the Urgent Care. NOI was issued to driver of V-1 for Colliding with pedestrian, and Displaying a suspended license. Driver of V-1 was observed in immediate control of the listed car in the 1800 block of I ST NW. Further investigation revealed that driver of V-1 was operating on a suspended license from VA. Wagon 21 responded to the scene, and driver of V-1 was transported to 2D for processing for No Permit.</p>
23180418	11/2/2023	3936 GEORGIA AVENUE NW	<p>Veh-1 was traveling northbound on Georgia Ave NW and making a left turn to go westbound in the 900 block of Shepherd ST NW when it struck Mr. Guzman whom was standing in the crosswalk. Mr. Guzan sustained minor injuries and was transported to a local hospital via DC Fire Ambulance # 22 for further evaluation. Veh-1 sustained minor hood damage. Driver of veh-1 was issued notice of infraction # 7917532615.</p>
23180160	11/2/2023	515 22ND STREET NW	<p>BWC Activated</p> <p>This statement of facts is based on my best recollection without having the legal authorization to review any associated body footage to assist in writing a statement as accordance to the Comprehensive Policing and Justice Reform Second Emergency Amendment Act of 2020 passed by DC Council.</p> <p>The following traffic crash occurred in the 2200 block of Virginia Ave NW, WDC (PSA 207).</p> <p>Upon MPD arrival on scene, the undersigned officer observed VEH-1 driver was standing outside of her prospective vehicle; whereas, Pedestrian was being treated on scene by Ambulance 23. Driver 1 who was operating VEH-1, a black Lexus reported to the undersigned officer that she was traveling alone eastbound on Virginia Ave NW prior to a traffic crash. Driver 1 reported that she did not see the Pedestrian was crossing on the crosswalk; at which time, VEH-1 made contact with the Pedestrian.</p> <p>Pedestrian, who was crossing on the crosswalk Virginia Ave NW prior to a traffic crash. The Pedestrian reported to the undersigned officer that she was half away thru on the crosswalk; at which time, she was hit by VEH-1.</p> <p>Ambulance 23 and Engine 23 arrived on scene.</p> <p>Driver 1 reported no injuries to the undersigned officer at the time of this report and refused further medical assistance. VEH-1 sustained minor property damage on driver's side mirror of the vehicle. VEH-1 was driven away by Driver 1.</p> <p>The Pedestrian reported pain throughout right leg especially ankle to the undersigned officer at the time of this report. The Pedestrian was then transported to George Washington University Hospital for further medical assistance by Ambulance 23.</p> <p>After a preliminary investigation and both drivers' statement and the physical evidence on scene, the undersigned officer determined that Driver of VEH-1 was found At-Fault for the collision. Driver of VEH-1 was issued a Notice of Infraction #2871882030 for Fail to Yield to Pedestrian Crossing. Driver of VEH-1 and the Pedestrian have been advised</p>
23180936	11/3/2023	5420 CONNECTICUT AVENUE NW	<p>Veh-1 was travelling northbound and made a left U turn heading southbound on Connecticut Avenue NW. Veh-1 did not see Ped-1 crossing the street from the west sidewalk to the east sidewalk. Ped-1 was at fault for crossing the street not at a crosswalk and was Jaywalking. Veh-1 was issued an Noi for an improper U turn as she made a U Turn crossing a double yellow lined marked street. Ped-1 was transported to the listed hospital by AMR. DCFEMS Ambulance #13 and Engine # 13 were the initial responders. Ped-1 complained of pain to her left side of her body. Veh-1 was able to be driven away. Both Ped-1 and Veh-1 were at fault.</p>
23180995	11/3/2023	613 21ST STREET NE	<p>The driver of Veh-1 stated that while driving southbound in the 600 block of 21st St NE she felt her vehicle strike something. When the driver of Veh-1 exited her vehicle she noticed that she had struck Ped-1. The driver of Veh-1 was not able to see Ped-1 as he had darted out from behind a car.</p> <p>W-1 stated that Ped-1 was playing on the sidewalk then suddenly darted into the street from behind a car. W-1 also stated that Veh-1 was not speeding as she was driving southbound.</p>

23180754	11/3/2023	1701 H STREET NE	<p>On Friday, November 3, 2023, at 1102 hours, Officers L. Nobriga and L. Garibay of the Metropolitan Police Motor Carrier Unit responded to the scene and conducted a level 1 inspection of the striking vehicle.</p> <p>At the time of the inspection, the striking vehicle was cited for the following infractions.</p> <p>Citation Number: 7919659495. Failure to pay UCR fee (Exp 10/03/2023). Registered as Intrastate Carrier Only.</p> <p>Citation Number: 791965906. ABS Malfunction lamp defective.</p> <p>Citation Number: 7919659510. Airbrake fails air loss rate test. (Unable to maintain pressure).</p> <p>During the interview with the driver, he reported that he conducted a safety check prior to initiating the turn, he checked all his mirrors, looked forward, looked right, looked left, and then initiated the turn.</p> <p>Investigation yielded the following:</p> <p>Vehicle 1: Was stopped at the red light in the westbound #4 lane (lane furthest right), at the intersection of Benning Road and 17th Street, Northeast.</p> <p>Pedestrian 1: Was located at the Northeast corner of Benning Road and 17th Street, Northeast.</p> <p>Vehicle 1: Initiates a right turn, while the pedestrian begins to enter the crosswalk.</p> <p>Vehicle 1: Commits to turn striking the pedestrian. On Friday, November 3, 2023, at 0955, a 2012 International Semi-Trailer Truck (Vehicle 1), operated by a 27-year-old male, was negotiating a right turn from Benning Road, Northeast, onto 17th Street, Northeast, when the vehicle struck the pedestrian.</p> <p>The investigation revealed that while the Semi-Trailer Truck which had been traveling westbound on Benning Road, was negotiating the turn onto 17th Street, Northeast from Benning Road, Northeast, the pedestrian, who was utilizing a mobile walking assistant device, entered the pedestrian crosswalk</p>
23181052	11/3/2023	3600 GEORGIA AVENUE NW	<p>BWC ACTIVATED</p> <p>On the listed date &amp; time, Officers responded to the 3600 Georgia Avenue NW in reference to a vehicle accident involving a pedestrian with injuries. Veh-1 was traveling Northbound on Georgia Avenue &amp; Quebec St NW when he stated he lost control of his vehicle. Operator of veh-1 stated that his vehicle had a bad alignment in the vehicle which led him to striking ped-1. Ped-1 was sitting on the bike rack on the east side of the corner when he was struck.</p> <p>As officers were speaking with the Operator of veh-1 he was slurring his words, repeating himself and had an odor of alcohol coming from his breath which led me to believe he was intoxicated. SFTF was conducted which at conclusion of the testing revealed the driver was intoxicated. Driver was issued NOI numbers for colliding with ped-1 &amp; failure to pay time &amp; attention.</p> <p>Ped-1 had ankle swelling and was transported to Howard Hospital by Truck #4.</p> <p>Veh-1 was towed due to disabling damage both tires were off the vehicle. Vehicle was towed to 2307 Bladensburg Road NE, Washington DC</p> <p>Nothing further to report. BWC ACTIVATED</p> <p>On the listed date &amp; time, Officers responded to the 3600 Georgia Avenue NW in reference to a vehicle accident involving a pedestrian with injuries. Veh-1 was traveling Northbound on Georgia Avenue &amp; Quebec St NW when he stated he lost control of his vehicle. Operator of veh-1 stated that his vehicle had a bad alignment in the vehicle which led him to striking ped-1. Ped-1 was sitting on the bike rack on the east side of the corner when he was struck.</p> <p>Operator of veh-1 was intoxicated and was issued NOI numbers for colliding with ped-1 &amp; failure to pay time &amp; attention.</p> <p>Ped-1 had ankle swelling and was transported to Howard Hospital by Truck #4.</p> <p>Veh-1 was towed to 2307 Bladensburg Road NE, Washington DC</p> <p>Nothing further to report.</p>
23181637	11/4/2023	1200 RHODE ISLAND AVENUE NE	<p>BWC activated. Photos uploaded to evidence.com</p> <p>Cruiser 5010M, Sergeant Lee, on scene. Cruiser 5010E, Sergeant Yu, on scene.</p> <p>Medic 17 on scene for transport to Hospital 4, Washington Hospital Center, Trauma. Ambulance 26 on scene for aid rendered to PED-1.</p> <p>PED-1 has an emergency contact name, but was not able to provide contact number: Donna Rawley (Niece). PED-1 injuries during scene: broken tibia and laceration to the head, knot above left eye, blood loss. Per attending, Erin Hall, PED-1 is conscious and non-critical, but CT scan results were not readily available due to multiple trauma patients at one time.</p> <p>The driver of VEH-1 is the neighbor of the owner of the vehicle, who arrived on scene. Driver: Roberts-Williams, Carmenlita Owner: Carr, Paula This statement of facts is based on my best recollection without having the legal authorization to review any associated body worn camera footage to assist in writing this statement.</p> <p>The following traffic crash occurred on Saturday, November 04, 2023 at approximately 2000 hours at the intersection of 12th Street and Rhode Island Avenue, Northeast.</p> <p>The driver of VEH-1 stated she was traveling Westbound on Rhode Island Avenue, Northeast with a green arrow to turn left onto 12th Street, when PED-1 began to walk in the pedestrian walkway. The driver of VEH-1 stated she did not see PED-1 until contact was made on the window. The driver of VEH-1 stopped the vehicle immediately at the 2600 block of 12th Street, Northeast and waited for emergency personnel. The driver of VEH-1 stated she had no injuries. VEH-1 sustained a broken front windshield and was towed privately at the owners expense.</p> <p>PED-1 stated he was unsure what happened and was not able to advise what happened at the time of the traffic crash. PED-1 sustained a broken tibia</p>
23182677	11/6/2023	2416 WISCONSIN AVENUE NW	<p>***BWC ACTIVATED*** Driver 1 stated while traveling in the 2400 block of Wisconsin Ave NW in a Northbound direction, Ped-1 darted between vehicles from the Southbound lanes of travel in the 2400 block of Wisconsin Ave NW. Ped-1 crossed Wisconsin Ave NW from the Southbound lane and was struck by Veh-1 as he crossed into the Northbound side of travel.</p> <p>Ped-1 stated that as he was crossing Wisconsin Ave NW, he was struck by Veh-1.</p> <p>Ped-1 was treated on scene by Medic 5 and transported to George Washington University Hospital</p> <p>Ped-1 was issued an NOI #289120510 Walking Suddenly into the path of a vehicle</p>

23183220	11/7/2023	2600 DOUGLASS ROAD SE	<p>BWC ACTIVATED</p> <p>On 11/07/2023, officers responded to the listed location at the listed time in reference to a possible accident. Both parties were on scene upon officers arrival. VEH-1 was turning from Douglas PI SE onto Douglas Rd SE, when the involved pedestrian entered the crosswalk to cross the above street. VEH-1 then made contact with the involved pedestrians feet while in the crosswalk, resulting in the pedestrian's listed injuries. VEH-1 did not have any damage.</p> <p>Pedestrian was transported via DCFEMS to a local area hospital for treatment of minor injuries. An NOI for colliding with a pedestrian was issued to the driver of VEH-1.</p>
23183217	11/7/2023	1300 U STREET NW	<p>BWC Activated.</p> <p>DCFEMS Engine 11 and Medic 2 on scene, Pedestrian-1 was transported to Howard University Hospital and is being observed by Dr. Edward Cornwell.</p> <p>Driver-1's vehicle was towed by Platinum Towing under TCN 0146 and the tow receipt was turned over to Driver-1 as he waited on scene. On November 7, 2023 at approximately 1738 hours a traffic crash occurred in the intersection of 13th Street and U Street NW Washington, DC 20009. Driver-1 stated he was driving Vehicle-1 southbound from the 2000 block of 13th Street into the 1900 block of 13th Street NW. Driver-1 stated Pedestrian-1 ran across the intersection from the 1300 block of U Street NW toward the 1200 block of U Street NW when Driver-1 struck Pedestrian-1. Driver-1 further stated he was facing a green light at the intersection and Pedestrian-1 was running across the intersection while he was facing a red "Don't Walk" sign.</p> <p>Witness-1 made themselves known to the Officers on scene and confirmed they were driving northbound in the 1900 block of 13th Street NW toward the 2000 block of 13th Street NW at the time of the crash. Witness-1 further stated that Pedestrian-1 ran across the intersection against the "Don't Walk" sign as both Witness-1 and Driver-1 were facing green lights at the intersection.</p> <p>Pedestrian-1 was bleeding from the head and face area and also had visible swelling around his face, he was conscious and breathing after the accident. DCFEMS responded out to the scene, provided medical treatment, and then transported Pedestrian-1 to the listed medical facility. Vehicle-1 sustained disabling damage as the front windshield was caved in due to the impact of the crash. Pedestrian-1 was found to be at fault based off of the testimony on scene and was issued NOI 294649272 "Pedestrian walking against a red traffic signal".</p>
23182959	11/7/2023	241 MASSACHUSETTS AVENUE NE	<p>Spanish Language line utilized for PED1. BWC ACTIVATED</p> <p>The accident occurred at the intersection of 3rd St and Massachusetts Ave NE. PED1 reports she was in the crosswalk walking north with a walk signal. Vehicle1 was turning left from 3rd St to go west on Massachusetts Ave NE. Vehicle1 collided with PED1. PED1 fell to the ground. Ambulance 3 transported PED1 to Howard Hospital complaining of pain to her lower right extremities. Driver1 was issued a citation for colliding with a pedestrian.</p>
23183620	11/8/2023	2500 GEORGIA AVENUE NW	<p>On Wednesday, November 8th, 2023 at approximately 1240 hrs at the intersection of 2500 Georgia Ave and Howard PI NW, a motor vehicle driving Northbound struck a pedestrian crossing the crosswalk from school and fled the scene. DCFEMS Ambulance 5 arrived on scene and provided services to PED-1. PED-1's parent arrived on scene ex post facto and transported with PED-1 to a local area hospital via DCFEMS Ambulance 5. The school Principal C. Houston was notified. MPD Sgt. Sullivan notified. On Wednesday, November 8th, 2023 at approximately 1240 hrs at the intersection of 2500 Georgia Ave and Howard PI NW. W-1 reports that a motor vehicle driving Northbound struck a Ped1 crossing the crosswalk on the eastside of the street from school and fled the scene. DCFEMS Ambulance 5 arrived on scene and provided services to PED-1. PED-1's parent arrived on scene and was escorted in transported with PED-1 to a local area hospital via DCFEMS Ambulance 5. The school Principal C. Houston was notified. MPD Sgt. Sullivan notified.</p>
23195043	11/9/2023	7852 16TH STREET NW	<p>P-1 attends Alice Deal Middle School at 3815 Ft Drive, NW in Washington, DC 20016. The above incident occurred around 0715 hour in the 7900 block of 16th Street NW, Washington DC. I Officer Hart received an assignment to respond to a pedestrian was struck by a vehicle. I responded, as I approached the location, I noticed a small white vehicle up on the media strip. I then noticed several citizens assisting a person on the ground. I approached the group, I was then approach by D-1, D-1 stated "I'm the driving in the accident". I then asked, what happened? D-1 states he was heading northbound in the 7700 block of 16th Street in the far right lane approaching the intersection at 16th Street &amp; Leegate Road, NW. D-1 then states as he cleared the intersection he noticed P-1 running off the curb in between some trees into the road. D-1 last statement was he tried his best to avoid P-1 which cause him to swerve towards the left lane and at that time he struck the media curb and some small tress.</p> <p>During my investigation, I was able to retrieve a witness and get an phone statement. W-1 stated he was directly across the street at the bus stop, he noticed P-1 was standing at the corner of 16th Street &amp; Leegate Road waiting to cross the intersection via the crosswalk. W-1 then states that he recall seeing P-1 starting to cross the road when he heard a loud squeaky sound or breaking noise. W-1 then states he then looked back towards P-1 and noticed the driver of V-1 had struck her in the crosswalk. W-1 last statement was he then saw V-1 hit the media strip and came to a complete stop.</p> <p>P-1 was transported to Children Hospital by DC EMS.</p> <p>* BWC was activated.</p> <p>* DC Fire #22 &amp; DC EMS #24 responded.</p> <p>* 4D Cruiser 400 was notified.</p> <p>* AAE Towing: 1710 Good Hope Rd, SE DC 202-617-9982 towed the listed vehicle. Towing #0019.</p> <p>* Notice of Infraction (NOI) #295744724 was issued to the Driver listed above.</p>
23184976	11/10/2023	1210 SOUTHERN AVENUE SE	<p>nothing further BWC ACTIVATED:</p> <p>This statement of facts is based on my best recollection without having the legal authorization to review any associated body worn camera footage to assist in writing this statement as accordance to the Comprehensive Policing Justice Reform Second Emergency Amendment Act of 2020 passed by DC Council.</p> <p>On the listed date and time Pedestrian-1 was walking pass the driveway of the listed location, when vehicle-1 made a left turn towards the driveway making contact with Pedestrian-1. The driver of vehicle-1 sped away from the listed location without making her identity known. Pedestrian-1 sustained pain/discomfort to his hip. Medic#33 responded and transported Pedestrian-1 to UMC Hospital for further evaluation.</p>

23184692	11/10/2023	1715 TAYLOR STREET NE	<p>Olivier Ballou(DAD) # 202-577-3992</p> <p>Sarah Konsmo(MOM) # 202-577-3992</p> <p>Address 4125 18th Place NE, Washington DC, 20018BWC Activated.</p> <p>Driver-1 states he was traveling westbound on South Dakota Ave NE, approaching the intersection of Taylor street NE. Driver-1 further states that he wanted to make a left turn onto Taylor and as he proceeded to do so Ped-1 was in the crosswalk and ran across the street. When Driver-1 noticed the action he tried to stop but struck Ped-1 in the crosswalk.</p> <p>Ped-1 states that he was going to playground and needed to cross the street. Ped-1 further advised that he was in the crosswalk with signal telling him to cross. Ped-1 lastly advised that as he was in the crosswalk he struck by Driver-1.</p> <p>Driver-1 did not complain of injury at the time of the accident.</p> <p>Ped-1 complained of injury to his head, Ped-1 had a small laceration to the back of his head.</p> <p>DCEMS (Fire EMS Supervisor) responded to scene and rendered aid.</p> <p>Ped-1 was transported to Children's Hospital by AMR #215 for treatment.</p> <p>After interviewing both parties MPDC determined that Driver-1 would be found at fault of an accident and issued an NOI for Colliding with a Pedestrian.</p> <p>Ped-1 is a Juvenile, Mom and Dad were on scene with Ped-1.</p>
23185136	11/11/2023	45 THEISEN STREET SW	<p>BWC Activated.On Saturday 11/11/2023 at approximately 0158 hours, VEH-1 Driver reports that he was traveling southbound on South Capitol St SW towards MLK Jr Ave SW when he struck a guardrail. VEH-1 Driver was operating a white 2020 Chevy Malibu bearing DC Tags GL7424. VEH-1 Driver stated that he was arguing on the phone and when he looked up his vehicle was colliding with the guardrail. VEH-1 was just passing the Overlook Ave SW/ South Capitol St SW split prior to the accident. When VEH-3 Driver whom was operating a black 2006 Ford F550 Tow Truck bearing MD Tags 28251TT stopped and was in the process of assisting VEH-1 with a tow. VEH-3 Driver stepped out of the tow truck and was standing on the driver-side of the listed tow truck with the door open as VEH-1 struck the rear of VEH-3 and VEH-3 Driver. VEH-3 Front Passenger with sitting inside of the tow truck at the time and felt the impact during the accident. VEH-2 flipped over onto the side after striking VEH-3. VEH-2 Driver complained of pain all over body and was transported to Howard University Hospital by Ambulance #19 for medical attention. VEH-3 Driver complained of pain all over body and was transported to Howard University Hospital by Medic #33 for medical attention. VEH-2 Front Passenger and Rear Passenger did not report physical injuries on scene. VEH-1 sustained visible disabling damage to the front bumper and hood area. VEH-2 sustained major damage to the front bumper, fender and hood area. VEH-3 sustained visible damage to the rear driver-side bumper and fender area. VEH-1 Driver was issued NOI #289956936 Distracted Driving, NOI #Failure to Provide Insurance and NOI #289956925 Operating without Insurance. VEH-2 Driver was issued NOI #295805753 Distracted Driving.VEH-1, VEH-2 and VEH-3 were all towed from the location at owners expense. VEH-3 belongs to DC Elite Worldwide Towing Services.</p>
23186023	11/12/2023	3101 M STREET NW	<p>BWC ACTIVATED.</p> <p>Lookout of Unknown Veh-1 is a White SUV possible a jeep Grand Cherokee.</p> <p>The lookout of driver for Veh-1 is a black male around 20s to 30s years old, wearing white shirt and have thread. With a black female passenger.On the listed date, and times Ped-1 reported that while she was waiting on the sidewalk for the crossing traffic light at the intersection of 31st St NW and M St NW, an unknown Vehicle ran over her right foot and the left side of the vehicle hit both of her hands. Ped-1 stated that the unknown Veh-1 was making a left turn into 31st St NW and drove into the sidewalk where she was standing. Ped-1 stated Veh-1 then fled Northbound on the 1200 block of 31st St NW.</p> <p>W-1 stated that she was across the street from Ped-1 when she got hit by unknown Veh. Veh-1 then fled the scene toward Northbound on the 1200 block of 31st St NW.</p> <p>Ped-1 was treated by DCFD Medic # 1. Ped-1 was transported to GW Hospital by DCFD Ambulance #1.</p>
23187184	11/14/2023	2201 MINNESOTA AVENUE SE	<p>On Tuesday, November 14th, 2023, at approximately 9:40 P.M., the Reporting Officer responded to a motor vehicle accident, involving a pedestrian at 22nd and Minnesota Avenue, southeast, Washington, D.C., 20020.</p> <p>VEH-1 was traveling northbound in the 2200 block of Minnesota Avenue and attempted to make a left turn onto Naylor Road. VEH-2 was traveling southbound in the 2300 block of Minnesota Avenue approaching the intersection of Minnesota Avenue and Naylor Road. Both VEH-1 and VEH-2 had green lights. VEH-1 failed to yield the right of way to VEH-2, which caused VEH-2 to strike the passenger side of VEH-1. VEH-1 then lost control and struck PED-1 who was attempting to cross the street.</p> <p>The driver of VEH-1 complained of neck/back pain, but refused medical attention. The driver of VEH-2 complained of neck/back pain and was transported to a local hospital for medical treatment by DC/FEMS. PED-1 sustained back pain and was transported to a local hospital by AMR.</p> <p>VEH-1 was parked legally and left on-scene. VEH-2 was towed by Infiltrate Towing and taken to 5009 Jackson Street, in Hyattsville, Maryland. This was at the owners request.</p> <p>The driver of VEH-1 was issued three NOI's. Failure to yield right of way (292804385), Operating without insurance (292863701) and Failure to display insurance (292863712).</p>
23187179	11/14/2023	1500 K STREET NW	<p>MPD took photos and uploaded them to Evidence.com.</p> <p>Veh1 stated she borrowed this vehicle from her friend and was unable to find the insurance. Veh1 was also unable to contact her friend to ask about the insurance.</p> <p>Officer Ortiz made contact with Pedestrian1's son on the phone.Veh1 was traveling Westbound on K St, NW when she made a U-turn on 15th St, NW. Veh1 report she did not see Pedestrian1 crossing the crosswalk and struck her. Veh1 did not report any injuries. Veh1's vehicle has minor front end damage on the left bumper. Pedestrian1 was conscious and breathing when MPD arrived on scene and complained of pain to her left leg, left knee as well as pain through out her body. Engine 16 responded to the scene and treated Pedestrian1 for her injuries. AMR 237 was called and responded to the scene to transport Pedestrian1 to Washington Hospital Center where she was further evaluated and treated for her injuries. MPD was able to contact Pedestrian1's son on the phone.</p> <p>Veh1 was issued 2 NOI's: COLLIDING WITH PEDESTRIAN &amp; FAIL TO DISPLAY PROOF OF INSURANCE.</p>

23187360	11/15/2023	442 3RD STREET NW	<p>AMR 216 transported PED-1 to WHC. Upon arriving to the scene of the accident reporting officers separated both parties and interviewed each individually.</p> <p>When interviewing PED-1 she stated that she was in a verbal argument with the driver of VEH-1 about a parking spot she was holding for W-2. PED-1 states that the driver of VEH-1 ignored her and began to drive forward eventually running over PED-1's left foot briefly. PED-1 screamed at the driver of VEH-1 that he had hit her. At which time VEH-1 backed up freeing PED-1 foot.</p> <p>When interviewing the driver of VEH-1. He stated that he saw an open parking spot at which time he proceeded to take. He was blocked by PED-1 who stated she was holding the parking spot for W-2. The driver of VEH-1 stated when W-2 approached with her vehicle and attempted to back into the spot he was already inching forward into the parking spot while PED-1 moved closer to his vehicle. Driver of VEH-1 stated while he was slowly moving his vehicle PED-1 yelled out that he had struck her and to move his vehicle. Driver of VEH-1 stated he unknowingly ran over PED-1's foot because she was standing so close to his vehicle.</p> <p>When interviewing W-1 who is not affiliated to either party, he stated that he was driving northbound at the incident location when he heard both parties arguing over a parking spot. W-1 reports that PED-1 was standing in front of VEH-1's pathway. W-1 stated as he was going to drive away, he heard PED-1 scream. W-1 looked back and he witnessed VEH-1's front driver side tire over PED-1's left foot.</p> <p>When interviewing W-2 who is PED-1's friend that was also attempting to take the parking spot. W-1 stated that as she was backing up her vehicle. The driver of VEH-1 proceeded to drive over PED-1's left foot.</p> <p>DC Fire EMS Engine -2 was on scene and called for an AMR unit to transport PED-1 to the hospital for further medical attention.</p>
23187478	11/15/2023	3780 MINNESOTA AVENUE NE	<p>Det Brake initially on scene and gather witness information that corroborated that the pedestrian was at fault.</p> <p>W-1 Gerald Wiggins 9/17/1999 202-840-2278 241 37th PL SE</p> <p>W-2 Michael Brown 1/21/1990 801 MLK SEBWC Activated</p> <p>This statement of facts is based on my best recollection without having the legal authorization to review any associated body worn camera footage to assist in writing this statement.</p> <p>On the listed date, time and location the Pedestrian crossed the 3800 block of Minnesota Ave NE in front of the dump-truck stopped at the light. The Pedestrian crossed outside the bounds of any crosswalks. The driver of the dump-truck was unable to see the pedestrian as she crossed and so he pulled forward once the light turned green.</p> <p>The pedestrian was struck at this time. The driver stopped the vehicle and the pedestrian was transported by Medic 30 to Howard Hospital for treatment of minor injuries.</p> <p>The pedestrian was interviewed at the hospital and was issued an NOI 292812796 for walking suddenly into the path of a vehicle.</p>
23188222	11/16/2023	2900 17TH STREET NE	<p>On 11/16/2023 at approximately 1840 hours, Veh. 1 was travelling eastbound in the 1600 block of Rhode Island Ave. NE when it struck a pedestrian (Mr. Linwood Martinez-Bentley). The pedestrian was in the marked crosswalk at the time he was struck. After the collision, Veh. 1 immediately fled the scene. Veh. 1 was last seen in the 2800 block of 18th St. NE.</p> <p>W-1 witnessed the crash and stated that the pedestrian was in the crosswalk when he was struck by Veh. 1</p> <p>The pedestrian sustained pain to his lower back, legs and left arm. He was transported to Washington Hospital Center by DCFEMS for further treatment.</p>
23188577	11/17/2023	5700 GEORGIA AVENUE NW	<p>***BWC ACTIVATED*****BWC ACTIVATED***</p> <p>On the listed time and date, Officer Martinez responded to the listed location for a Traffic Crash involving a pedestrian.</p> <p>Upon arrival, the driver of Veh-1 reported that he was turning left from Madison Street onto the 5800 block of Georgia Avenue when he struck Sub-2 whom was crossing the road. The driver of Veh-1 stated he didn't see Sub-2 was still crossing the marked crosswalk.</p> <p>Sub-2 stated she was crossing Georgia Avenue westbound on the marked crosswalk with a greenlight. Sub-2 was then struck by Veh-1.</p> <p>Sub-2 reported pain to her right foot and was transported to an area hospital for further evaluation by AMR 3328.</p> <p>Sub-1 reported no injuries.</p> <p>Veh-1 sustained no damage; Veh-1 was driven by owner.</p> <p>The driver of Veh-1 was issued NOI for 'failure to yield right of way to pedestrian', 'operating vehicle without proper insurance' &amp; 'fail to display proof of insurance'.</p>
23188610	11/17/2023	3801 BLAINE STREET NE	<p>BWC ACTIVATED</p> <p>PED-1 described the driver of VEH-1 as a black female with dark color braids, brown eyes, about 5'2", medium complexion, medium build, and in her 40s or 50s.</p> <p>PED-1 did not have any visible injuries.</p> <p>PED-1 showed MPD officers pictures of VEH-1, which were uploaded to Evidence.com.</p> <p>PED-1 stated that the driver of VEH-1 gave PED-1 her name and when officers ran VEH-1's tag in WALES/NCIC, it came back to a 2016 Toyota Camry with four doors. In the photographs, VEH-1 is a blue in color, Toyota Camry SE. This statement of facts is based on my best recollection without having the legal authorization to review any associated body-worn camera footage to assist in writing this statement.</p> <p>On the listed date and time, MPD officers received a call for service at the listed location for a hit and run involving a pedestrian. PED-1 stated that she had the right of way and was walking in the 3700 block of Minnesota Ave NE on the east side, crossing Blaine St NE, when VEH-1 struck her on her left side. PED-1 stated that she fell to the ground. PED-1 said that the driver of VEH-1 stopped and gave PED-1 her name and phone number, but refused to give the pedestrian her ID card or insurance information. VEH-1 then fled in an unknown direction.</p> <p>PED-1 stated that she had pain to both arms and legs. PED-1 was transported to the hospital by Ambulance 30.</p> <p>PED-1 described VEH-1 as a blue Toyota Camry with a DC tag number of "GN5363."</p> <p>VEH-1 was not on scene.</p>



23188947	11/18/2023	1947 14TH STREET NW	<p>On the listed date and time, officers were flagged down at the listed location in regards to a traffic crash involving a pedestrian. V-1 was crossing 1400 U Street when VEH-1 ran the red light, striking V-1. The operator of VEH-1 struck V-1 as he was crossing the street. Officers were given the operator of VEH-1 orders to step out of the vehicle, at which time, the operator continued to drive away. Officers were able to stop the vehicle and the listed witness pulled the operator out of her vehicle. W-1 was trying turn the vehicle off, when he placed the car in reverse and tapped the front of VEH-2.</p> <p>The operator of VEH-1 was placed under arrest for DUI, Failure to Obey and Leaving after Colliding.</p> <p>V-1 was transported to Washington Hospital Center in stable condition. Nurse Jackie.</p> <p>On the listed date and time, officers were flagged down at the listed location in regards to a traffic crash involving a pedestrian. V-1 was crossing 1400 U Street when VEH-1 ran the red light, striking V-1. The operator of VEH-1 struck V-1 as he was crossing the street. Officers were given the operator of VEH-1 orders to step out of the vehicle, at which time, the operator continued to drive away. Officers were able to stop the vehicle and the listed witness pulled the operator out of her vehicle. W-1 was trying turn the vehicle off, when he placed the car in reverse and tapped the front of VEH-2.</p> <p>The operator of VEH-1 was placed under arrest for DUI, Failure to Obey and Leaving after Colliding.</p> <p>V-1 was transported to Washington Hospital Center in stable condition. Nurse Jackie.</p>
23189818	11/19/2023		<p>BWC ACTIVATED</p> <p>MED27 and AMR 243 on scene</p> <p>The pedestrian was transported to Howard Hospital</p> <p>The pedestrian advised Officer that Veh1 was a white vehicle. No further info was given at this time. This statement of facts is based on my best recollection without having the legal authorization to review an associated body-worn camera footage to assist in writing this statement.</p> <p>On November 19, 2023 at approximately 2033hrs, MPD responded to an accident involving a Pedestrian. Upon arriving on scene, the Pedestrian advised Officer that he stopped before entering the cross walk at the intersection of 34th St NE/Dix St NE and the Driver of Veh1, who was traveling southbound on 34th St NE, stopped as well. The Pedestrian added that once he walked into the cross walk, the Driver of Veh1 proceeded to drive straight ahead and struck the Pedestrian. Driver1(Veh1) fled the scene without making them selves known and was last seen making a left onto the 3400 Blk of Dix St NE.</p> <p>Veh1 and the Driver of Veh1 were not on scene when Officers arrived. The pedestrian was transported to the hospital for further medical attention.</p>
23189646	11/19/2023		<p>BWC ACTIVATED</p> <p>Photo(s) uploaded via axon capture</p> <p>Med27 on scene</p> <p>The Pedestrian was transported to Howard University Hospital</p> <p>Driver1 advised Officer that she at the red light on 63rd St NE and proceeded to drive when the light turned green</p> <p>There were also witnesses on scene that advised Officer that Driver1 did not have the right away and was on her phone</p> <p>NOI #7920968996 issued for Fail to pay attention while operating vehicle</p> <p>The pedestrian advised another Officer on scene that she couldn't recall what happened. This statement of facts is based on my best recollection without having the legal authorization to review an associated body-worn camera footage to assist in writing this statement.</p> <p>On November 19, 2023 at approximately 1452hrs, MPD was dispatched to an accident involving an Pedestrian on 63rd St SE/Eastern Ave SE. Upon arriving on scene, Officers made contact with the Driver of Veh1. Driver1 advised Officers that she was travelling southbound in the 200 Blk of 63rd St NE preparing to enter the 300 Blk of 63rd St NE when the pedestrian, who was not in the cross walk, crossed the road abruptly causing Veh1 to collide with the pedestrian making listed damages.</p> <p>Officers on scene also spoke with the pedestrian who was struck. The pedestrian only advised an Officer on scene that the accident happened in the area in which she was located.</p> <p>The Witnesses on scene advised that the pedestrian was riding an electric scooter at the time of the accident. Witnesses on scene also advised that the pedestrian had the right away when crossing the street.</p>
23190340	11/20/2023		<p>BWC ACTIVATED</p> <p>On Monday November 20, 2023 at approximately 7:15 PM Vehicle 1 was travelling north east bound in the 3500 Blk of Nebraska Ave. NW approaching the intersection of Nebraska Ave and New Mexico Ave. NW. As Veh-1 proceeded through the intersection, Ped-2 proceeded to attempt to run across the intersection in the crosswalk, however at the time of crossing, Ped-2 was facing the Red Hand, Don't walk signal. Just as Veh-1 was crossing through the intersection, Veh-1 struck Ped-2 causing Ped-2 to fall to the ground.</p> <p>Ped-2 sustained injuries to his Forehead, Neck, Back, Right Leg, Right hand, and a toothache. Ped-2 was treated on scene by DCFD Medic 5 and was transported by AMR 284 to George Washington University Hospital for Medical treatment.</p> <p>Veh-1 was driven away by Driver 1.</p> <p>American University Police responded to the scene and possessed CCTV footage of the collision.</p> <p>Witness Info:</p> <ol style="list-style-type: none"> <li>1) Chase, Jordan, 4627 43rd Pl. NW Washington DC, 202-445-4717</li> <li>2) Laux, Laura, 4201 Cathedral Ave. NW Washington DC, 717-880-7009</li> <li>3) Hamberger, George, 3101 New Mexico Ave. NW Washington DC, 240-888-0812</li> </ol> <p>On Monday November 20, 2023 at approximately 7:15 PM Vehicle 1 was travelling north east bound in the 3500 Blk of Nebraska Ave. NW approaching the intersection of Nebraska Ave and New Mexico Ave. NW. As Veh-1 proceeded through the intersection, Ped-2 proceeded to attempt to run across the intersection in the crosswalk, however at the time of crossing, Ped-2 was facing the Red Hand, Don't walk signal. Just as Veh-1 was crossing through the intersection, Veh-1 struck Ped-2 causing Ped-2 to fall to the ground.</p> <p>Ped-2 sustained injuries to his Forehead, Neck, Back, Right Leg, Right hand, and a toothache. Ped-2 was treated on scene by DCFD Medic 5 and was transported by AMR 284 to George Washington University Hospital for Medical treatment.</p>

23190877	11/21/2023		<p>BWC activated.</p> <p>On Tuesday, November 21st, 2023, at approximately 1905 hours the undersigned Officer responded to a motor vehicle accident involving a pedestrian at 14th and Missouri Ave NW.</p> <p>Once on scene the undersigned Officer met with all parties involved including a witness. Ped-1 was holding her right arm which appeared to be injured, nothing visible.</p> <p>Witness-1 stated that she got off the bus with Ped-1 and observed Ped-1 walking fast across the street and not in the crosswalk and was struck by Veh-1.</p> <p>Ped-1 was interviewed and stated that she just got off the Metro Bus and was walking in the crosswalk when she was struck by Veh-1.</p> <p>Driver of Veh-1 stated as he was driving southbound in the 5900 block of 14th Street NW Ped-1 came out of nowhere and struck Ped-1.</p> <p>Ped-1 was taken to the hospital by DCFEMS Amb.#22 to Howard Hospital for her injuries.</p> <p>Driver of Veh-1 was issued NOI#295747152 for tags fail to display current.</p> <p>Ped-1 was issued NOI#295747163 for crossing between intersections.</p> <p>The undersigned Officer met Ped-1 at the hospital and the attending physician Mostafa, G stated that Ped-1 suffered a dislocated right shoulder.</p> <p>It should be noted upon the undersigned Officer arrival the rain was moderate to heavy and breezy.</p> <p>The lighting conditions from the streetlights were poor.</p> <p>Attached were photos provided by MPDC Criminal Research Specialists Support Section.</p>
23190804	11/21/2023		<p>AMB 10 and Engine 10 on scene</p> <p>AMR 237 transported P-1 to Washington Hospital Center for treatment. P-1 was conscious and breathing with minor injuries to her head, left elbow and left hip.</p> <p>Nothing further.BWC ACTIVATED</p> <p>On 11/21/2023 at approximately 1728 hours P-1 reported walking South Bound, on the west side walk in the 200 block of Oklahoma Ave Ne Dc. While crossing in the cross walk at the intersection of D and Oklahoma. A Red/Burgundy sedan struck her in the cross walk. P-1 reported that D-1 the driver of the vehicle exited the vehicle and attempted to pick P-1 up. P-1 also reported D-1 said to her he cant leave her here, but he cant stay because his stuff isn't right. P-1 reported that D-2 also exited the vehicle and stated where did she come from. P-1 reported that after D-1 attempted to pick her up, he dropped her on the ground and both D-1 and D-2 entered the Red/Burgundy sedan and fled the location. D-1 left the location without making himself known and did not exchange insurance information with P-1.</p> <p>W-1 reported seeing P-1 laying in the street and D-1 over top of her. W-1 reported that D-2 entered a Burgundy/Red older model station wagon and moved the vehicle out of the street. W-1 reported that D-1 then entered the Burgundy/Red older model station wagon and both D-1 and D-2 left the scene last seen traveling West in the 2100 D St Ne Dc.</p> <p>D-1 is described as a light skinned black male approximately 5'10" in height with a goatee, and was last seen wearing all black clothing.</p> <p>D-2 is described as a dark skinned black female approximately 5'10" in height wearing a black leather jacket and blue jeans.</p> <p>Nothing further.</p>
23190814	11/21/2023	780 D STREET SE	<p>BWC Activated Harvell, L 5652</p> <p>The accident occurred on 11/21/2023 in the 300 block of 8th St SE. The subsequent investigation revealed the following information:</p> <p>Driver-1 operating Veh-1, reports she was headed southbound in the 300 block of 8th St SE. Veh-1 was in the left lane, stopped at the light. Driver-1 reports there was a vehicle in the right lane stopped just ahead of Veh-1 and partially obstructing her view of the sidewalk. The signal turned green and Veh-1 proceeded to go straight when Driver-1 states Ped-1 stepped out in front of Veh-1. Driver-1 states she was going around 5 mph when Veh-1 struck Ped-1 on the left leg, knocking him to the ground.</p> <p>Ped-1 reports he was traveling eastbound on Pennsylvania Ave SE crossing over 8th St SE at the intersection of D St SE. Ped-1 reports as he was crossing the roadway in the crosswalk, he was struck by Veh-1 on his left leg and knocked to the ground.</p> <p>There were no non-involved witnesses and the passenger in Veh-1 corroborated Driver-1's version of events. Ped-1 complained of pain to his left leg and hip as well as pain to his right elbow. There appeared to be no obvious damage to Veh-1 and photos were attached to this report. Due to conflicting statements no notice of infraction was issued to either party involved.</p>
23190874	11/21/2023		<p>Witness caller advised of the black vehicle with MD Tags.</p> <p>Unknown driver description.MPD investigation revealed that while Pedestrian #2 was crossing Connecticut AVE NW.</p> <p>Driver of vehicle #1 was traveling northbound approaching the intersection of Connecticut AVE NW and Ordway ST NW, at which time struck Pedestrian #2 causing him to hit the pavement causing a concussion on the left side of his head.</p> <p>Driver of the black vehicle with MD tags # 9EA 3012 left the scene without giving any information.</p>
23191405	11/22/2023		<p>BWC activated,</p> <p>Officer responded to 75 New York Ave NE at the McDonalds restaurant parking lot for an accident involving a pedestrian. While AMR227, W-1 and W-2 were attending to another individual when they heard tires screeching and W-1 observed Veh-1 collide with Ped-1. After the collision Veh-1 fled the scene in an unknown direction without stopping nor identifying themselves. Ped-1 was evaluated on scene by AMR227 and transported to Howard University Hospital for further evaluation. W-1 stated that Ped-1 was conscious and breathing after the collision.</p>
23192570	11/25/2023	5201 WISCONSIN AVENUE NW	<p>BWC ACTIVATEDD-1 states that as she was attempting to enter the south bound lane on Wisconsin Ave. from Harrison Street, she struck the pedestrian in the crosswalk. D-1 further elaborated that the sun was in her eyes and she did not see the pedestrian crossing the street. The pedestrians retelling of the events corroborated with D-1's testimony. D-1 was issued a citation for failing to yield to a pedestrian in the crosswalk and report numbers for 10-50 with injuries were drawn.</p>
23193158	11/26/2023	L STREET NWWASHINGTON,	<p>Medic 21 transported the pedestrian to WHC.BWC Activated**</p> <p>On the listed date, time and location, MPD officer responded to a call for service.</p> <p>Upon arrival, W-1 stated that as he and Driver-1 operating VEH-1 were traveling eastbound on Massachusetts Ave NW, W-1 witnessed the pedestrian walk into traffic out of nowhere and collided with Driver-1. W-1 stated that driver-1 had the green light.</p> <p>Driver-1 stated that he had the green light and did not see the pedestrian at all.</p>

23193345	11/27/2023	1803 M STREET NE	<p>nothing further Veh-1 was traveling east bound in the 1800 block of M St ne when he collided with ped-1.</p> <p>PED-1 was directing traffic by guiding a wide load when veh-1 collided with him in the intersection of 18th pl ne and M st ne.</p> <p>Ped-1 complained of injuries to his right shoulder and his back.</p> <p>Truck 10 was on scene.</p> <p>medic 8 was on the scene.</p> <p>ambulance 8, transported PED-1 to an area hospital.</p> <p>NOI was issued to driver of veh-1.</p>
23193512	11/27/2023	1243 SIMMS PLACE NE	<p>Ped-1 states that she was walking eastbound in the 1200 block of Simms Place NE crossing the street, Ped-1 stated that she looked and saw that no vehicle was coming up the one way street before she crossed, but a unknown black 4 door vehicle backing up hit her causing her to fall hitting her head on the ground (causing a bump on the left side of her head). Ped-1 stated that she did not lose consciousness. Ped-1 was taken to Howard University Hospital by Ambulance 3 for medical treatment.</p> <p>Vehicle 1 had left the scene before police arrived and did not make their identity be known or to exchange any insurance information.</p> <p>Medic 8 was on the scene.</p>
23193698	11/27/2023	1201 28TH STREET NW	<p>On the listed date and time, MPD officers responded to the listed location in reference to an accident involving pedestrians once on scene.</p> <p>W-1 stated while standing at the intersection of 28th &amp; M St NW she observed VEH-1 entering the cross walk, travelling Northbound on 28th St NW when SUB-1 and SUB-2 was crossing at the intersection and observed VEH-1 striking them with his vehicle.</p> <p>W-2 stated while travelling northbound behind VEH-1 and stopped at the intersection of 28th &amp; M St NW he observed VEH-1 proceeding essentially straight on a green light when SUB-1 and SUB-2 crossing the intersection and VEH-1 striking both subjects.</p> <p>Driver-1 stated while travelling Northbound at the intersection of 28th &amp; M St NW he was proceeding on a green light when he stated he did observed SUB-1 and SUB-2 crossing the crosswalk and he swerved to avoid striking SUB-1 and SUB-2 when the right side of his vehicle struck them causing the listed injurers.</p> <p>Driver -1 was issued a NOI for failure to pay full time and attention.</p> <p>SUB-1 and SUB-2 was transported by ambulance 23 to GW hospital to received further treatment.</p>
23193902	11/28/2023	1111 16TH STREET NW	<p>The accident occurred on November 28th, 2023, around 0702 hours, at the intersection L St NW / 16th St NW, PSA 207, BWC activated. The driver of Veh-1 was traveling eastbound in the 1600 block of L St NW, in the left turn lane. Ped-1 was walking southbound in the 1100 block of 16th St NW, on the sidewalk. Ped-1 approached the intersection top cross westbound to eastbound. Ped-1 stated the walk signal came on, Ped-1 step off the curb into the marked crosswalk, when the driver of Veh-1 made a left turn striking the back side of Ped-1. Ped-1 fell to the pavement, possibly striking the head, and right hip. DCFD medic #1 on scene. no visible injuries observed.</p> <p>Veh-1 sustained no damage to the left front bumper. Ped-1 sustained no visible injuries, but complained of head, right hip, and back discomfort. The driver of Veh-1 was issued an NOI #7919763600 Fail to yield right of way to pedestrian. The accident occurred on November 28th, 2023, around 0702 hours, at the intersection L St NW / 16th St NW, PSA 207, BWC activated. The driver of Veh-1 was traveling eastbound in the 1600 block of L St NW, in the left turn lane. Ped-1 was walking southbound in the 1100 block of 16th St NW, on the sidewalk. Ped-1 approached the intersection top cross westbound to eastbound. Ped-1 stated the walk signal came on, Ped-1 step off the curb into the marked crosswalk, when the driver of Veh-1 made a left turn striking the back side of Ped-1. Ped-1 fell to the pavement, possibly striking the head, and right hip. DCFD medic #1 on scene. no visible injuries observed.</p> <p>Veh-1 sustained no damage to the left front bumper. Ped-1 sustained no visible injuries, but complained of head, right hip, and back discomfort. The driver of Veh-1 was issued an NOI #7919763600 Fail to yield right of way to pedestrian.</p>
23194340	11/28/2023	2115 M STREET NW	<p>On the listed date and time, the undersigned officer responded to the listed location for the report of an vehicle accident involving a pedestrian. Upon arrival on the scene, D-1 was still on the scene and Ambulance #1 was already treating Ped-1.</p> <p>After interviewing both parties separately, investigations revealed that D-1 travelling southwest bound and was stopped at the red light of New Hampshire and M street NW. Ped-1 was also stopped at the northwest corner sidewalk, awaiting for the signal to turn. When the light turned green as well as the pedestrian cross signal, D-1 proceeded to make a right turn onto M street, and struck Ped-1 who had began to cross the street in the crosswalk.</p> <p>D-1 and the passenger did not complain of any injuries, and D-1's vehicle sustained a minor dent on the front driver side panel.</p> <p>Ped-1 sustained an abrasion on his right shoulder, as well as complaints of internal pain in his right shoulder. Ped-1 was transported by DCFD to the George Washington Hospital for further treatment.</p>
23194772	11/29/2023	1900 F STREET NW	<p>BWC activated The following traffic crash occurred in the 500 block of 19th St NW, Washington, DC (PSA 207).</p> <p>The undersigned officer received a radio run for an accident involving a pedestrian along with 1CIRV, Officer Maslona. Once Officer Maslona marked on scene he spoke with W-1 who reported he observed Ped-1 in clear view walking in the crosswalk. W-1 reported he observed the driver of Veh-1 make a turn onto the 500 block of 19th St NW. W-1 reported at which time Veh-1 struck Ped-1 in the crosswalk.</p> <p>Once the undersigned officer marked on scene and spoke with the driver of Veh-1. The driver of Veh-1 reported she was traveling southbound onto the 500 block of 19th St NW. The driver of Veh-1 reported that she was attempting to make the left turn at the traffic before the light changed. The driver of Veh-1 reported at which the driver side rear of her vehicle made collided with Ped-1.</p> <p>Ped-1 sustained injuries and was transported to Howard Hospital for treatment. The driver of Veh-1 reported no injury on scene.</p> <p>Veh-1 sustained functional damage to and was driven away by the operator on scene.</p> <p>NOI issued to the driver of Veh-1.</p>
23194669	11/29/2023	JACKSON PLACE N W WASHINGTON,	<p>Nothing Further. P-1 was crossing the listed location outside of the crosswalk when he was struck by V-1 who was going at a low rate of speed according to W-1. P-1 claimed injury and was transported to the listed Hospital for treatment.</p> <p>BWC Activated.</p>

23195368	11/30/2023	5011 BENNING ROAD SE	<p>DCFEMS' Engine 30 and Ambulance 30 on scene.</p> <p>Engine 30 treated the driver of Veh-1 for a minor cut on their left hand. The driver of Veh-1 stated they did not wish to go to the hospital.</p> <p>The passenger of Veh-1 reported no injuries.</p> <p>The pedestrian was transported to Howard University Hospital for complaints of pain to the body; primarily their right leg, back, and neck. This statement of facts is based on my best recollection without having the legal authorization to review any associated body-worn camera footage to assist in writing this statement.</p> <p>BWC ACTIVATED.</p> <p>On the listed date and time, Veh-1 was traveling southeast bound on the 5000 block of Benning Road Southeast. Simultaneously, the listed pedestrian crossed the listed active roadway outside of a designated crosswalk. The pedestrian then crossed in front of a bus and was struck by Veh-1 in the center of the roadway.</p> <p>The driver of Veh-1 stated they took a right onto the 5000 block of Benning Road SE from H St SE. As they accelerated to the speed limit, uphill, suddenly the front windshield shattered. The driver reported being unaware of what struck their vehicle due to the sudden nature of the accident.</p> <p>The passenger of Veh-1 reported not knowing what struck their vehicle.</p> <p>The driver of Veh-1 sustained minor injuries and was treated on scene by DCFEMS. The pedestrian was transported to the listed hospital and was issued an NOI for Walking Suddenly in Front of a Vehicle.</p>
23196394	12/1/2023	5331 NEVADA AVENUE NW	<p>BWC activated.</p> <p>Pedestrian-1 stated that the woman who was on the scene lives near her, but that she did not know her, but the woman gave her information as Morgan Swanson, phone 609-203-2779 and an email of mvoeltz@gmail.com</p> <p>Pedestrian-1 stated that the woman was traveling northbound on Nevada Ave, and was waiting for Pedestrian-1 to cross before making the right turn, and that Driver-1 made the left in front of her, striking Pedestrian-1 in the process.</p> <p>Pedestrian-1 described Veh-1 as a Toyota Corolla or Ford Fusion or something of that size, possibly navy blue in color, with DC tag of JF8659 or JS8659 or JFA 659.</p> <p>Pedestrian-1 described the driver as a b/m, 38-43 yo, med complex, slim build, short salt pepper hair, and a square face. Pedestrian-1 stated that she was walking northbound in the east crosswalk at the intersection of Nebraska Ave NW and Nevada Ave NW, at the time of this event. Pedestrian-1 further stated that Veh-1 was travelling southbound in the 5300 block of Nevada Ave NW, and turned left onto the 5300 block of Nebraska Ave NW when the left front wheel of Veh-1 collided into the back of her right heel.</p> <p>Pedestrian-1 stated that Driver-1 stopped and stated "Are you ok?", and that she (Ped-1) responded "You hit me" and that Driver-1 stated "No I Didn't" before driver-1 fled eastbound in the 5300 block of Nebraska Ave NW without giving any of his information.</p> <p>Pedestrian-1 stated that she was driven to Sibley Hospital by a person who was at the scene at the time of the event for treatment to her right ankle, which was bruised.</p>
23196049	12/1/2023	3047 15TH STREET NW	<p>On the listed date and time, A radio run came out for two pedestrians struck at the intersection of 15th and Irving ST NW. Upon arrival, contact was made with DR-1. She stated she was traveling southbound on 16th street and she had the green arrow to turn left to travel eastbound onto Irving street. As she was turning onto Irving street, she struck Ped-1 and Ped-2 in the crosswalk. W-1 and W-2 stated that DR-1 story was accurate because they were standing on the sidewalk waiting to cross the street. W-1 and W-2 stated that Ped-1 and Ped-2 walked across the crosswalk against the light. DR-1 stated she just didn't see Ped-1 and Ped-2 in the crosswalk because she had the green arrow. Ambulance 1 responded to the scene, evaluated Ped-1 and transported him to Howard Hospital due to his neck and back pain. Ambulance 11 also responded, evaluated Ped-2 and transported him to Howard Hospital due to his neck pain. No NOI was issued to Ped-1 and Ped-2 for walking in the crosswalk against the light.</p>
23195895	12/1/2023	600 13TH STREET NW	
23196511	12/2/2023	717 D STREET NW	<p>The acquaintance of PED-1 is Angelet Mosely #618-593-8488.</p> <p>The Uber was an uninvolved vehicle, it was not in motion, and it did not cause any portion of the accident.</p> <p>Engine 2 and AMR 254 responded to the scene, and AMR 254 transported PED-1 to Washington Hospital Center for evaluation purposes. BWC Activated</p> <p>On 12/2/2023 at approximately 1928 hrs., PED-1 and her acquaintance exited their Uber near the intersection of 8th Street and D Street NW, when PED-1 walked around the backside of the Uber and into the roadway to cross the street toward the South sidewalk on D Street. VEH-1 was turning left at the intersection of 8th Street and D Street NW, and struck PED-1 whom was walking out from behind her Uber, in the middle of the roadway on D Street NW at the time.</p> <p>There was no apparent damage to VEH-1. PED-1 was lying on the ground in front of VEH-1, when the Officer arrived on the scene, and PED-1 was complaining of pain to her right foot/ankle which extended up to her right hip area. PED-1 was later transported to the hospital by an AMR unit.</p> <p>The Officer interviewed both parties on the scene, and PED-1 stated that she exited her Uber (which was a Toyota Highlander), walked around the back of the vehicle, and she couldn't see VEH-1 was driving by on the other side of the Uber when she walked into the roadway. PED-1 stated that her right foot was run over by VEH-1. VEH-1's driver stated that after stopping at the stop sign, he turned left onto D Street NW from 8th Street NW and did not see PED-1 whom was crossing the roadway, until VEH-1 had made contact with her.</p> <p>The acquaintance of PED-1 whom also exited the Uber with PED-1, stated that she saw PED-1 get hit by VEH-1 and that PED-1 had fallen between the tires of both vehicles, with her leg bent inward.</p>
23196280	12/2/2023	5670 CENTRAL AVENUE SE	<p>The driver of VEH1 stated she was at the red light on the 1300 block of Cape Street Claire Rd. When the light switched to green the driver of VEH-1 stated she proceed to make a left on to Southern Avenue. While in the process the driver of VEH1 stated she hit something but kept going because she thought it was a deer. The driver of VEH1 then stated once she became aware that she had struck someone she returned to the scene.</p> <p>W1 reported he was traveling Northbound on Southern Avenue when he saw V1 step in front of VEH1.</p> <p>W2 reported she was traveling Southbound on Southern Avenue when she witnessed V1 crossing the street inside of the cross walk when the driver of VEH1 made a left turn and struck V1 and drove away. W2 also stated several cars followed the driver of VEH1 to get her to stop.</p> <p>W3 reported he was sitting in his parked vehicle in the parking lot of Bells Liquor Store when he saw V1 walking across the street in cross walk when the driver of VEH1 made a left turn and struck V1 but kept going.</p> <p>Officers were unable to secure video footage from Bells Liquor Store due to management being unavailable.</p> <p>NOI will be issued after footage has been viewed due conflicting statements.</p>

23196519	12/2/2023	1434 SARATOGA AVENUE NE	<p>Nothing further to report.***BWC ACTIVATED***</p> <p>On 12/02/2023 Driver-1 crashed Veh-1 into R-1, within the crosswalk of Saratoga Ave NE &amp; Montana Ave NE.</p> <p>R-1 reported she was walking northbound along the listed location. R-1 made her way to the crosswalk of Montana Ave NE &amp; Saratoga Ave NE. Before R-1 could complete the crosswalk she was struck by Veh-1.</p> <p>R-1 was hit straight on by Veh-1. R-1 suffered injuries along the left side of her body and left ankle.</p> <p>Driver-1 stated she was driving southbound along Montana Ave NE until she turned right onto Saratoga Ave NE. Driver-1 continued to state she didn't see R-1, even when R-1 was in the middle of the crosswalk.</p> <p>W-1 who witnessed the event from start to finish. Uttered out loud he saw Sub-1 looking down at her cell phone.</p> <p>Sub-1 is at fault for the crash &amp; was issued the NOI failure to pay full time and attention while operating a motor vehicle NOI#7917208740.</p> <p>Engine#15 arrived on scene to check R-1's vitals and injuries.</p> <p>Ambulance#97 arrived on scene and transported R-1 to Howard Hospital to receive medical treatment.</p>
23196276	12/2/2023	27241/2 MARTIN LUTHER KING JR AVENUE	<p>Photos taken and uploaded to evidence.com</p> <p>NOI's issued (#295808122, 295808133)On 12/2/23, MPD responded to a traffic accident with injuries.</p> <p>Upon arrival on scene, the driver of Veh-1 said he was pulling out of a parking spot when people around him were yelling at him to stop. He stopped, got out of the vehicle, and saw a pedestrian near the front passenger's side wheel. He did not see the pedestrian sitting/ laying on the curb, he then called the police.</p> <p>The pedestrian sustained a minor laceration on his left ankle was treated by medic 25 and transported to a local hospital for further treatment. The pedestrian was not struck at a high rate of speed, and did not lose consciousness.</p> <p>NFI</p>
23198479	12/6/2023	814 I STREET NE	<p>Ped-1 job was the only notification he wanted made.Ped-1 reported he was walking westbound in the 600Blk of E Street NE crossing 6th Street NE when he was struck and knocked to the ground.</p> <p>Ped-1 further stated that he was knocked unconscious and was waken up by a unidentified citizen, and he has a broken left arm . and pain to his left leg.</p> <p>Ped-1 was transported to Howard University Hospital by Medic 10.</p> <p>No further information was given on the striking vehicle.</p> <p>NOI Pending Investigation.</p>
23199461	12/7/2023	2720 35TH PLACE NW	<p>The following traffic crash occurred at the intersections of Fulton St NW, 35th PL and Massachusetts Ave NW in PSA 204.</p> <p>At around 2139 Hours, Driver 1 who was operating Vehicle 1, a gray 2010 BMW 535i and traveling in the northbound direction in the 3500 block of Massachusetts Ave NW on the most right lane struck V-1 who was a pedestrian already in the crosswalk crossing east towards Fulton St NW. Witness 1 who was a passenger in another vehicle on the left lane was at a stop when she observed V-1 at the corner waiting to cross. Witness 1 stated that V-1 proceeded to cross the street on the crosswalk passing their vehicle when she than saw Driver 1 traveling northbound striking V-1 who was ejected from the impact approximately 20 feet in the air.</p> <p>Driver 1 did not sustain any apparent injury. V-1 sustained serious injury consisting of head trauma from the collision and was transported by DC EMS Medic 31 to George Washington University Hospital for further treatment.</p> <p>Vehicle 1 sustained functional damage to the front right windshield which was cracked from the force of the impact and was later towed by an MPD crane to Blue Plains SW for evidence. Given the seriousness of the traffic crash, major crash was notified and Cruiser 8440 responded to process the scene. Cruiser 200, Cruiser 2090 and Cruiser 2040 were all on the scene as well.</p> <p>After a brief investigation the undersigned officer was able to determine that Driver 1 was at fault for the traffic crash and was issued NOI#: 294798254 Collateral Code T-585 for Colliding with a Pedestrian (\$500).</p> <p>All evidence and photos were uploaded via Axon Capture.On the listed date and time, Sub-1 who was operating Vehicle 1, struck V-1 (Sub-2) a pedestrian in the crosswalk. W-1 who was a passenger in an uninvolved vehicle traveling northbound (lane2) stated that she observed V-1 (Sub-2) on the corner and stopped for V-1 (Sub-2) to cross (north to south) when Sub-1 who was traveling northbound (lane 1) did not stop and str</p>
23199456	12/7/2023	1813 16TH STREET NW	<p>*****BWC ACTIVATED*****</p> <p>On the listed date and time while Driver 1 was driving south bound on the 1800 block of 16th ST she struck Pedestrian 1. Driver 1 stated that she didn't see P1 walking across the street, EMS number 4 was on scene and took P1 to GW hospital and treated by DR Campbell. D1 was also issued a NOI for failure to yield to pedestrian.</p> <p>I did a follow up today December 8th around 1700 hours with GW Hospital and they stated that P1 was released on December 8th at 0700 hours.*****BWC ACTIVATED*****</p> <p>On the listed date and time while Driver 1 was driving south bound on the 1800 block of 16th ST she struck Pedestrian 1. Driver 1 stated that she didn't see P1 walking across the street.</p>

23200892	12/9/2023	7315 12TH STREET NW	<p>This statement of facts is based on my best recollection without having the legal authorization to review any associated body-worn camera footage to assist in writing this statement.</p> <p><b>*BWC ACTIVATED*</b></p> <p>On Sunday, December 10, 2023, MPD officer's responded to 1302 Geranium Street, NW for the report of a traffic crash involving a pedestrian.</p> <p>The listed Pedestrian reported that on December 9, 2023, at approximately 2130 hrs., she was walking southbound on the intersection of 12th St. and Floral St. NW on a marked crosswalk. As she was walking on the crosswalk, Ped-1 was struck by Veh-1 in the abdomen area causing her to fall back and strike her head on the pavement.</p> <p>The operator of Veh-1 assisted Ped-1 on getting back to her home.</p> <p>The operator of Veh-1 sent Ped-1 a text message with a GEICO Insurance policy number and a tag number with no state.</p> <p>MPD Officer's were unable to verify the operator's name, insurance policy and tag number given. Operator of Veh-1 may have given fictitious information to Ped-1.</p> <p>Ped-1 responded to Holy Cross Hospital for treatment of her injuries. This statement of facts is based on my best recollection without having the legal authorization to review any associated body-worn camera footage to assist in writing this statement.</p> <p>BWC ACTIVATED</p> <p>On Sunday, December 10, 2023, MPD officer's responded to 1302 Geranium Street, NW for the report of a traffic crash involving a pedestrian.</p> <p>The listed Pedestrian reported that on December 9, 2023 at approximately 2130 hrs., she was walking southbound on the intersection of 12th St. and Floral St. NW on a marked crosswalk. As she was walking on the crosswalk, Ped-1 was struck by Veh-1 in the abdomen area causing her to fall back and</p>
23200642	12/9/2023	901 6TH STREET NW	<p>BWC ACTIVATED</p> <p>The driver of VEH-1 provided video footage of the accident from his dashcam. The video provided has been uploaded to evidence.com.</p> <p>The pedestrian was transported by Medic 3 to Howard hospital for further medical attention.</p> <p>The pedestrian has n fixed address or phone number. On December 9th, 2023 at 2350hrs officers responded to 901 6th ST NW for reports of a accident that involved a pedestrian. Driver of VEH-1 stated he was driving westbound on Massachusetts AVE NW and he ran into the pedestrian running across the street. The driver of VEH-1 stated that he ight was green at the time of the accident. Upon officers arrival the pedestrian had been transported for futher medical treatment.</p>
23200920	12/10/2023	99 H STREET NW	<p>BWC activated On December 10, 2023 at 1418 hours Officer Washington responded to a radio run in reference to a vehicle traffic crash at 1st &amp; H St NW. Officer Washington arrived on scene and interviewed all parties.</p> <p>The driver of VEH-1 was not present and fled the scene prior to officer's arrival.</p> <p>The Pedestrian stated she was walking northbound in the crosswalk at the intersection of 1st &amp; H St NW when VEH-1 was making a left turn at the intersection. VEH-1 proceeded to strike the pedestrian, causing her to fall to the ground. The Pedestrian then claims the driver of VEH-1 pulled over and asked if she was ok. The driver of VEH-1 then returned to his vehicle and fled the scene.</p> <p>W-1 states she was driving directly behind VEH-1 when she witnessed VEH-1 make a left turn at the intersection of 1st &amp; H St NW. W-1 further states that VEH-1 then struck the Pedestrian as she was walking in the crosswalk, causing her to fall to the ground. W-1 stated the driver of VEH-1 got out and asked if she was ok and then walked back to his vehicle and drove away towards unit block of H St NW.</p> <p>W-2 states he was standing in the area when he saw VEH-1 making a left turn from 1st St NW onto H St NW when he struck a Pedestrian that was in the crosswalk. W-2 stated that the driver of VEH-1 exited and asked the Pedestrian if she was ok before returning to his vehicle and driving away from the scene.</p> <p>The undersigned?s investigation revealed that the driver of VEH-1 failed to yield to a pedestrian in the crosswalk, collided with a pedestrian and left the scene of a collision without exchanging information. NOI's and warrant pending verification of owner's identity.</p>
23201064	12/10/2023	1400 FLORIDA AVENUE NE	<p>BWC Activated</p> <p>Photos uploaded to evidence.com</p> <p>PED-1 was taken to Howard Hospital</p> <p>PED-1 family was on scene.</p> <p>EMS 9 on scene. BWC Activated</p> <p>At the listed date and time at 1481 Florida Ave NW. Officer responded to an accident that had occurred moments prior. VEH-1 was travelling eastbound and was turning left in the intersection to go northbound, VEH-1 states she had the green light and the PED-1 came out of nowhere. The situation resulted in VEH-1 colliding with PED-1. PED-1 stated that he was crossing the intersection while he still had 3 seconds to cross and VEH-1 collided with him.</p> <p>PED-1 reported pain to his right knee.</p> <p>Due to the nature of the accident and conflicting stories, officer was unable to determine who was at fault.</p>
23201246	12/11/2023	3101 16TH STREET NW	<p>nfi Body Worn Camera Activated.</p> <p>The pedestrian states, she was crossing the road east to westbound at the listed location. VEH-1 was traveling north on 16th ST and struck her while she was crossing the road. VEH-1 then slowed down but left the location without exchanging any information. VEH-1 was last seen traveling northbound on 3100 16th ST NW.</p> <p>The pedestrian was able to take a photo of the striking vehicle.</p>

23200982	12/11/2023	2815 MINNESOTA AVENUE SE	<p>BWC Activated.</p> <p>Driver of Veh-1 remained on scene.</p> <p>Med 19 was on scene.</p> <p>Sub-1 had injuries on the face and eye.</p> <p>Veh-1 reported that Sub-1 was intoxicated, and he crossed the street on a green light.</p> <p>Sub-1 Transported to George Washington Hospital for further treatment. On the listed date and time Veh-1 was driving straight on 2900 block of Minnesota Ave when the pedestrian was crossing the street on a green light. Driver of Veh-1 stated that she did not see Sub-1 walking across the street as she was passing through a greenlight and accidentally struck Sub-1 at the listed location. Sub-1 sustained and serious injury to his right eye and was treated on scene by DCFEMS. Medic 19 transported Sub-1 to George Washington Hospital for further treatment.</p>
23201209	12/11/2023	5925 13TH STREET NW	<p>This statement of facts is based on my best recollection without having the legal authorization to review any associated body-worn camera footage to assist in writing this statement.</p> <p>BWC Activated*</p> <p>On Monday, December 11, 2023, MPD officers responded to 6001 Georgia Avenue NW for a Traffic Crash with Injury.</p> <p>Ped-1 reported that he was struck by Veh-1 on 13th Street and Peabody St. NW as he was crossing the street by foot.</p> <p>Ped-1 stated he was crossing 13th St NW from Peabody St. NW when Veh-1 made a left on Peabody St. and struck him at a slow speed. Ped-1 stated, ?The traffic light was green; it was my light to cross?.</p> <p>Ped-1 complained of pain to his left knee and wrist and was transported Washington Hospital Center via AMR.</p> <p>Operator of Veh-1 reported that he was travelling Northbound on 13th Street NW when he made a right turn onto Peabody St. NW. Operator of Veh-1 stated the traffic was green and while turning right onto Peabody St. he felt a thump on the right side of the vehicle.</p> <p>Operator of Veh-1 reported that he did not see Ped-1 until he felt the impact of the vehicle.</p> <p>MPD officers looked over Veh-1 and did not observe any visible damage to vehicle.</p> <p>Photos of Veh-1 were uploaded to this report.</p> <p>There were no known witnesses to this traffic crash incident.</p> <p>MPD officers were unable to determine a traffic violation due to the statements made by Ped-1 and Operator of Veh-1.</p>
23201752	12/12/2023	13TH PLACE NWWASHINGTON,	<p>The reporting officer was equipped with a BWC. The traffic crash took place at the listed time, date and location in PSA 402.</p> <p>Ped-1 was attempting to cross 13th Street, NW from West to East side of the street by using a crosswalk with assistance of a crossing guard W-1 on Quackenbos St., NW.</p> <p>W-1 motioned for traffic to stop in all directions and once all the vehicles came to a full stop she motioned for Ped-1 to enter crosswalk and start his crossing. At that time Veh-1 operated by Driver-1 appeared on a roadway travelling at a high rate of speed in northbound direction on 13th Street, NW. Driver-1 stated that he did not see W-1 and failed to yield to Ped-1 who was already on a crosswalk which resulted in a collision.</p> <p>Ped-1 reportedly sustained injury to his right knee and right elbow and was transported by Amb #14 with his guardian (mother) to Children's Hospital for evaluation.</p> <p>Driver-1 was issued an NOI #289332492 for colliding with a pedestrian.</p> <p>Veh-1 did not sustain any damage and was driven away by owner.</p>
23201838	12/12/2023	1666 CONNECTICUT AVENUE NW	<p>The accident occurred on December 12th, 2023, around 1105 hours, at the intersection Connecticut Ave NW / R St NW, PSA 208, BWC activated. The driver of Veh-1 was traveling southbound in the 1700 block of Connecticut Ave NW, in the left lane. W-1 was traveling southbound in the 1700 block of Connecticut Ave NW, in the right curb lane. W-1 was unloading/loading passengers. W-1 pulled into the right lane to continue southbound on Connecticut Ave, when Ped-1 darted across the street, in front of W-1. Ped-1 darted in the path of Veh-1. Ped-1 struck Veh-1 left front fender, left side windshield, then struck the pavement.</p> <p>Veh-1 sustained damage to the left front fender, and left front windshield. Ped-1 sustained injury to the facial area, forehead, right hand, and possible right elbow. Ped-1 was issued an NOI # 7922403436 Ped walking in the path of vehicle without right of way, and collide with. The accident occurred on December 12th, 2023, around 1105 hours, at the intersection Connecticut Ave NW / R St NW, PSA 208, BWC activated. The driver of Veh-1 was traveling southbound in the 1700 block of Connecticut Ave NW, in the left lane. W-1 was traveling southbound in the 1700 block of Connecticut Ave NW, in the right curb lane. W-1 was unloading/loading passengers. W-1 pulled into the right lane to continue southbound on Connecticut Ave, when Ped-1 darted across the street, in front of W-1. Ped-1 darted in the path of Veh-1. Ped-1 struck Veh-1 left front fender, left side windshield, then struck the pavement.</p> <p>Veh-1 sustained damage to the left front fender, and left front windshield. Ped-1 sustained injury to the facial area, forehead, right hand, and possible right elbow. Ped-1 was issued an NOI # 7922403436 Ped walking in the path of vehicle without right of way, and collide with.</p>
23202052	12/12/2023	615 ALABAMA AVENUE SE	<p>BODY WORN CAMERA ACTIVATED</p> <p>On the listed date and time PED-1 was crossing the street at the listed location and was struck by Driver-1 of VEH-1 causing injury to C-1's right leg. Driver 1 of Veh-1 fled the scene of the accident without making his identity and vehicle information known.</p>
23202389	12/13/2023	3944 7TH STREET NE	<p>BWC activated On the listed date and time at the listed location I received a dispatched radio run for an accident pedestrian. Upon arrival to the scene I was met by PED-1. Ped-1 states he was on a ladder painting the window seal in the north ally when Veh1 struck the bottom of the ladder causing PED1 to fall. PED1 states the driver of Veh1 backed up stating his father is on the way to give PED1 the required information for the accident. The driver of Veh1 states he was on his phone attempting to put an address into the GPS. The driver of Veh1 did not realize he was steering off of the roadway. The driver of Veh1 looked up from the cellular device when he heard the collision. PED1 sustained possible injuries to his lower back and was transported to WHC for further evaluation by AMR292. The driver of Veh1 did not have any injuries at this time.</p>

23202556	12/13/2023	103 ATLANTIC STREET SE	<p>This statement of facts is based on my best recollection without having the legal authorization to review any associated body worn camera footage to assist in writing a statement in accordance with the Comprehensive Policing and Justice Reform Second Emergency Amendment Act of 2020 passed by D.C. Council.</p> <p>On the above listed date and time, MPD officers responded to the above listed location for a radio assignment. Once on scene officers were met with the driver of VEH1 who reports that PED1 darted across the street out of no where. They stated that PED1 was not crossing in a crosswalk when he was struck with their vehicle. PED1 reported that he ran across the street and VEH1 struck him. VEH1 had functional damage to the front of the vehicle. PED1 was taken to the hospital complaining of pain to the body and neck. Mom of PED1 met him at the hospital. Photos of VEH1 were uploaded to evidence.com. No NOI's issued. This statement of facts is based on my best recollection without having the legal authorization to review any associated body worn camera footage to assist in writing a statement in accordance with the Comprehensive Policing and Justice Reform Second Emergency Amendment Act of 2020 passed by D.C. Council.</p> <p>On the above listed date and time, MPD officers responded to the above listed location for a radio assignment. Once on scene officers were met with the driver of VEH1 who reports that PED1 darted across the street out of no where. They stated that PED1 was not crossing in a crosswalk when he was struck with their vehicle. PED1 reported that he ran across the street and VEH1 struck him. VEH1 had functional damage to the front of the vehicle. PED1 was taken to the hospital complaining of pain to the body and neck. Mom of PED1 met him at the hospital. Photos of VEH1 were uploaded to evidence.com. No NOI's issued.</p>
23202657	12/13/2023	5200 GEORGIA AVENUE NW	<p>On December 13, 2023, MPD Officers responded to 1212 Ingraham St. NW in reference to leaving after colliding involving a pedestrian. Upon arrival on the scene, MPD Officers met with PD-1. The driver of VEH-1 was not on the scene during the call for service.</p> <p>Pd-1 reported that, while he was crossing the intersection of Hamilton Street NW and Georgia Avenue NW, VEH-1 struck him, causing the listed injuries.</p> <p>The investigation revealed that VEH-1 was traveling southbound on the 5200 block of Georgia Avenue NW. PD-1 was highly intoxicated and was walking westbound in the 5200 block of Georgia Avenue NW. VEH-1 struck PD-1, causing the listed injuries.</p> <p>VEH-1 failed to reveal his identity, leaving the scene Southbound in the 5200 block of Georgia Avenue NW.</p> <p>PD-1 sustained injuries to his upper lips and complained of pain in his body.</p>
23203553	12/15/2023	2607 REED STREET NE	<p>Officer was able to recover a video footage of the accident on the address listed upload on evidence.com</p> <p>P-1 was checked by DC Fire EMS Engine 12 and transported by Ambulance 6.BWC Activated.</p> <p>On 12/15/2023 Officer was call for a traffic accident on the location listed.</p> <p>On scene Officer made contact with P-1 who is a Amazon delivery and today, when crossing the street listed was struck by Veh-1 who hit his back.</p> <p>P-1 was complaining of severe pain on his back and was checked by DC Fire EMS and transported to hospital.</p> <p>P-1 informed that he was able to get the tag and insurance of Veh-1 but not a ID or the name of the female driver who left the scene soon after.</p>
23203389	12/15/2023	900 W STREET NW	<p>V-1 reports drooping off a passenger at the listed location. V-1 then drove his car forward not seeing P-1 striking him causing P-1 to fall to the ground. P-1 reports he was walking at the listed location at which time V-1 drove striking his right leg causing him to fall to the ground. P-1 was treated by Medic 5 and was later transported to Washington Hospital Center for further treatment. V-1 was issued an noi#294638013 for failed to yield of right of way to pedestrian.</p> <p>On December 15, 2023 at approximately 1904 hours Officer Roby, E. responded to South Capitol and Atlantic St SE Washington, D.C. 20032 at the intersection for accident involving a pedestrian.</p> <p>V1 stated he was walking across the crosswalk when a car struck V1 and kept driving and sped off.</p> <p>V1 had severe lacerations of road rash to the right side of his head and road rash to his left hand.</p> <p>Witnesses on scene stated that it was a black Nissan Rogue with the tag of 4FD1245</p> <p>V1 was transported to GW by ambulance 15</p>
23203755	12/15/2023	4000 SOUTH CAPITOL STREET SE	<p>On December 15, 2023 at approximately 1904 hours Officer Roby, E. responded to South Capitol and Atlantic St SE Washington, D.C. 20032 at the intersection for accident involving a pedestrian.</p> <p>V1 stated he was walking across the crosswalk when a car struck V1 and kept driving and sped off.</p> <p>V1 had severe lacerations of road rash to the right side of his head and road rash to his left hand.</p> <p>Witnesses on scene stated that it was a black Nissan Rogue with the tag of 4FD1245</p> <p>V1 was transported to GW by ambulance 15</p>
23204254	12/16/2023	3101 GEORGIA AVENUE NW	<p>BWC ACTIVATED,</p> <p>Officers were able to discover the tags on the hit and run vehicle before he left the scene ( VA UD4638 )This statement of facts is based on my best recollection without having the legal authorization to review any associated body-worn camera footage to assist in writing this statement.</p> <p>BWC ACTIVATED</p> <p>On the listed date cruiser 4030 was conducting regular patrol during the evening tour as he was flagged down for a traffic accident involving a pedestrian. As officers started the initial investigation it was discovered that the driver of VEH-1 was making a right onto Georgia Ave NW from Irving ST NW, as the pedestrian ran into the intersection as both vehicle and pedestrian made contact. The driver of VEH-1 stayed on scene as officers were investigating, but then had left the scene no apparent reason. The driver that not make his identity known as he left the scene. The pedestrian who which is minor suffered minor injuries to his lower left leg. The guardian of the child arrived on the scene and went to the hospital with the child.</p>
23204207	12/16/2023	624 H STREET NE	<p>BWC Activated.</p> <p>Driver-1 failed to yield the right of way to Pedestrian-1 and caused the scene of an accident. Driver-1 left the scene of an accident.</p> <p>MPD Officers made contact with Spin customer's service. Spin refused to share any information in reference to insurance and rider's information.</p> <p>No further information. The listed traffic crash happened on December 16, 2023 at approximately 1510 hours at 600 H ST NE Suit F in front of Solid State Books on the sidewalk.</p> <p>Veh-1 was a Spin rental scooter.</p> <p>Pedestrian-1 stated she was walking eastbound on 600 block of H ST NE approaching Solid State Books store. Pedestrian-1 suddenly felt a impact from behind. Driver-1 of Veh-1 collided with Pedestrian-1. The impact caused both Driver-1 and Pedestrian-1 fell onto the pavement. Pedestrian-1 sustained visible injury on her lip, both palms and elbow. Pedestrian-1 was treated by DC FEMS and was transported to Howard Hospital by DC FEMS.</p> <p>Driver-1 was on scene. Veh-1 was not damaged.</p> <p>Witness-1 and Witness-2 both observed Veh-1 struck Pedestrian-1 from behind. Witness-1 and Witness-2 also observed Driver-1 left the scene of an accident without exchanging any information.</p>



23204829	12/17/2023	1950 VERMONT AVENUE NW	<p>BWC activated. On the listed date and time Ped-1 and Ped-2 were walking westbound on the south sidewalk at Vermont Ave NW and U St NW. While attempting to cross the marked crosswalk, Ped-1 and Ped-2 were both struck by Veh-1 from the rear. Veh-1 was described as a silver sedan with DC registration of JG9446. Ped-1 stated the driver of Veh-1, who was described as a black male, exited the vehicle and stated he would get his insurance. The driver then proceeded to enter his vehicle, turn the vehicle's lights off, and fled southbound in the 1900 block of Vermont Ave NW with out exchanging information with Ped-1 and Ped-2.</p> <p>Engine 4 and Medic 21 were on scene to evaluate Ped-1 and Ped-2. Ped-1 had swelling and bleeding on the back of his head. Ped-2 had a bloody nose and pain to her buttocks.</p> <p>Both Ped-1 and Ped-2 were transported to Howard Hospital by AMR 240.</p>
23205260	12/18/2023	4501 WISCONSIN AVENUE NW	<p>BWC Activated</p> <p>Pedestrian 1 mother was contacted via cell phone and advised of her son whereabouts.</p> <p>Pedestrian 1 mother, Sade Greene, 202-271-1621. Pedestrian 1 reported while crossing the roadway in the 4500 block of Wisconsin Ave NW, He was struck by vehicle 1. Pedestrian 1 stated he had the red light and the right of way at the time of impact.</p> <p>Driver 1 reported he was stopped in the curb lane picking up his passenger when pedestrian 1 crossed the roadway in between parked cars. Driver 1 stated pedestrian 1 was standing in between traffic lanes when he darted back in front of his car suddenly causing the accident. Driver 1 advised pedestrian 1 was crossing the road outside of the crosswalk when the accident occurred.</p> <p>W-1 reported she was standing on the northwest corner of Wisconsin Ave NW and Albemarle ST NW, When she observed pedestrian 1 get struck by vehicle 1. W-1 stated the pedestrian cross walk signal was lit at the time the accident occurred. W-1 advised pedestrian 1 was outside the marked crosswalk at the time he was struck by vehicle 1.</p> <p>Based on the following statements the reporting officer found pedestrian 1 at fault for the accident. Due to the fact the pedestrian was a minor a ticket was not issued.</p> <p>Pedestrian 1 was transported to Children's Hospital for further evaluation and treatment.</p> <p>W-1, Isabelle Prosper, 347-709-6480</p>
23205352	12/18/2023	2831 13TH STREET NW	<p>PED-1 stated that she was walking westbound at the intersection of 13Th St &amp; Harvard St. NW. When the driver of VEH-1 struck her with his vehicle, causing her to fall and sustain pain in her back. The driver of VEH-1 left the scene going southbound on the 2800 block of 13Th St Nw. PED-1 stated that she was walking westbound at the intersection of 13Th St &amp; Harvard St. NW. When the driver of VEH-1 struck her with his vehicle, causing her to fall and sustain pain in her back. The driver of VEH-1 left the scene going southbound on the 2800 block of 13Th St Nw.</p>
23206521	12/20/2023	2200 PENNSYLVANIA AVENUE NW	<p>BWC activated.</p> <p>On the listed date and time a call for service was received for a pedestrian hit on a traffic accident. The undersigned officer responded to the scene and interviewed both involved parties. SB-1, who was operating VEH-1 stated that he was travelling westbound on the 2100 block of Pennsylvania Ave NW, at the time that he attempted to make a right turn on the red light towards 22nd St NW. SB-1 further reports that he did not see SB-2 on the crosswalk walking northbound directly in front of his vehicle and the collision took place.</p> <p>SB-2 stated that VEH-1 had a red light and the pedestrian crossing signal was in her favor. During the time that the pedestrian was crossing, VEH-1 hit her on the crosswalk.</p> <p>VEH-1 sustained no damages. SB-1 remained on scene after the accident.</p> <p>SB-2 sustained injuries to the right side of the body, and was transported to the listed hospital for further evaluation.</p>
23205984	12/20/2023	1102 U STREET NW	<p>PEDESTRIAN-1 STATES "I CROSSED THE STREET WITHOUT LOOKING AND I GOT HIT".</p> <p>DRIVER OF VEH-1 STATES HE WAS TRAVELLING EASTBOUND IN THE 1100 BLOCK OF U ST NW WHEN THE PEDESTRIAN RAN OUT IN FRONT OF HIM AND STRUCK THE HOOD OF HIS VEHICLE CAUSING THE LISTED DAMAGE.</p> <p>PED-1 WAS TAKEN TO HOWARD HOSPITAL BY AMBULANCE# 9 WERE HE IS BEING TREATED BY DR. ZEINEDENN.</p> <p>PED-1 WAS ISSUED NOI#2924445484 "PEDESTRIAN WALKING INTO PATH OF A VEHICLE, SUDDENLY INTO AND COLLIDE T528.</p> <p>CAMERA LOCATED IN FRONT OF 1102 U ST NW. THERE IS A CAMERA ON THE SIDE THE INDUSTRIAL BANK ON THE 1100 BLOCK OF U ST NW.</p>
23206272	12/20/2023	2919 NORTH CAPITOL STREET NE	<p>BWC/VEH1 struck PED at the intersection of North Capitol Street NW &amp; Michigan Avenue NW.</p> <p>VEH1 was traveling on Michigan Avenue NW, attempting to make a left turn onto North Capitol Street NW. The PED who was operating a bicycle, was traveling southbound on Michigan Avenue NW as PED entered the intersection of North Capitol Street and Michigan Avenue. The traffic signal was green, for traffic on Michigan Avenue. VEH1 made a left turn and did not see the PED on a bicycle.</p> <p>* Two witnesses on scene confirmed the above narrative.  * The PED was transported to an area hospital for treatment.  * Photos take and uploaded to evidence.com.</p>
23208849	12/25/2023	19 I STREET NW	<p>Pedestrian-1 stated that he was in the 900 block of North Capitol St NW attempting to break up a group fight. Pedestrian-1 stated that while attempting to break up the group fight S-1 punched him with a closed fist on the right side of his face. Pedestrian-1 stated that he chased S-1 but S-1 was able to escape. While chasing S-1, Pedestrian-1 then stated that he was struck by VEH-1 from the rear. VEH-1 did not exchange any information with V-1 before leaving the scene.</p> <p>Pedestrian-1 was transported to Howard University Hospital by AMR #228 for further treatment.</p>
23208811	12/25/2023	3956 MARTIN LUTHER KING JR AVENUE S	<p>This statement of facts is based on my best recollection without the prior authorization to review any associated body worn camera footage to assist in making this statement.</p> <p>BWC activated.</p> <p>Officers responded to 3947 MLK Jr Ave SW, Washington DC 20032 in reference to a vehicle collision radio run. The driver of VEH1 states that while traveling northbound in the 3900 block of MLK Jr Ave SW a vehicle suddenly went around VEH1 and came very close to side swiping VEH1. The driver of VEH1 states that they moved over to the right side of the road to avoid a collision. VEH1 then sideswiped VEH2 which was parked but occupied in the 3900 block of MLK Jr Ave SW next to the curb on the right side of the roadway. VEH1 then collided with the rear of VEH3. VEH3 was parked on the right side of the road and approximately 4 to 5 feet from the right hand side curb with the driver of VEH3 standing in front of VEH3 as they were finishing up jumpstarting a car. VEH3 then moved forward and collided with the driver of VEH3, and also collided with VEH4. VEH4 was parked unoccupied in the 3900 block of MLK Jr Ave SW.</p> <p>DCFEMS transported the driver of VEH3 to UMC hospital.</p>

23209845	12/27/2023	1380 HARVARD STREET NW	<p>PED-1 reports walking southbound on the 2900 block of 14th St. NW, approaching the intersection of 14th St and Harvard St. NW. PED-1 reports as he began crossing Harvard St., driver of veh-1 drove eastbound on the 1400 block of Harvard St. NW running the red light, and striking PED-1 in the crosswalk. PED-1 reports driver of veh-1 then turned right and headed southbound on the 2800 block of 14th St. NW without stopping to make themselves known.</p> <p>PED-1 describes the suspect vehicle as a dark blue Honda Civic with unknown tags.</p> <p>PED-1 reports walking the rest of the way home before calling 911. DCFEMS responded to PED-1's home to provide medical aid. AMR responded to PED-1's home to transport them to the hospital.</p> <p>AMB 9 on scene to provide medical aid</p> <p>AMR 247 transported PED-1 to GW Hospital. PED-1 reports walking southbound on the 2900 block of 14th St. NW, approaching the intersection of 14th St and Harvard St. NW. PED-1 reports as he began crossing Harvard St., driver of veh-1 drove eastbound on the 1400 block of Harvard St. NW running the red light, and striking PED-1 in the crosswalk. PED-1 reports driver of veh-1 then turned right and headed southbound on the 2800 block of 14th St. NW without stopping to make themselves known.</p> <p>PED-1 describes the suspect vehicle as a dark blue Honda Civic with unknown tags.</p> <p>PED-1 reports walking the rest of the way home before calling 911. DCFEMS responded to PED-1's home to provide medical aid. AMR responded to PED-1's home to transport them to the hospital.</p>
23209618	12/27/2023	5935 GEORGIA AVENUE NW	<p>W-1 DESCRIBES VEH-1 AS A GRAY IN COLOR DODGE NISSAN ALTIMA WITH VIRGINIA TAGS TMW7947. A CANVAS OF THE WALMART PARKING LOT LEAD OFFICERS TO DISCOVER A GRAY TOYOTA CAMRY WITH TAG TMW 4974. AS OFFICERS WAITED BY THE VEHICLE, S-1 CAME TO HIS VEHICLE AND OFFICERS MADE A STOP. S-1 IMMEDIATELY KNEW WHY HE WAS BEING STOPPED STATED THAT HE "DID NOT HIT HIM" BEFORE OFFICERS INFORMED S-1 OF WHY HE WAS BEING STOPPED.</p> <p>OFFICERS INTERVIEWED S-1 WHO WAS IDENTIFIED BY DRIVERS LICENSE AND VEHICLE REGISTRATION. S-1 DENIED STRIKING V-1 WITH HIS VEHICLE BUT OFFERED TO GO APOLOGIZE TO V-1.</p> <p>DIGITAL IMAGES OF VEH-1 WERE UPLOADED TO EVIDENCE .COM.** BWC ACTIVATED**</p> <p>ON 12/27/2023 V1 REPORTS WALKING SOUTHBOUND FROM THE 6000 BLOCK NORTH GEORGIA AVENUE NW CROSSING THE INTERSECTION OF GEORGIA AVENUE AND PEABODY STREET NW, WHEN HE WAS STRUCK BY VEH-1 ON HIS RIGHT SIDE. CAUSING BRUISING AND SWELLING TO HIS RIGHT ANKLE. THE OCCUPANT OF VEH-1 CONTINUED DRIVING EASTBOUND ON PEABODY STREET AND TURNED RIGHT INTO THE WALMART PARKING LOT.</p> <p>S-1 STATED THAT WHILE DRIVING EAST-BOUND ON PEADODY STREET AFTER MAKING A LEFT FROM GEORGIA AVENUE NW HE SAW V-1 IN THE STREET AND SWERVED RIGHT TO AVOID HITTING HIM. S-1 STATED THAT VEH-1 DID NOT MAKE CONTACT WITH V-1.</p> <p>W-1 STATED THAT VEH-1 TURNED LEFT ONTO PEABODY STREET FROM GEORGIA AVENUE AND STRUCK V-1 IN THE INTERSECTION. VEH-1 THEN CONTINUED EAST ON PEABODY STREET NW AND TURNED RIGHT INTO THE WALMART PARKING LOT.</p>
23209710	12/27/2023	600 INDEPENDENCE AVENUE SW	<p>BWC Activated on scene.</p> <p>W-1 stated that, both the driver and pedestrians had the right of way and most probably the driver did not see the pedestrians and struck them. Driver waited on scene.</p> <p>W-2 stated that they had the greenlight and walking behind other people. Driver of veh-1 was making a left turn and hit Ped -1 and Ped-2.</p> <p>W-2 is the dad to Ped-1 and grandpa to Ped -2. On 12/27/2023 at approximately 1655 hours, the undersigned Officer was dispatched by the First District dispatcher to respond to 7th ? Independence Ave SW, Washington DC for a traffic accident with injuries. Upon arrival on scene, Officer met with the driver and pedestrians on scene.</p> <p>Driver of veh-1 stated that, she made a left turn and felt an impact of the collision and called 911. Driver of veh-1 was issued with NOI# 282629443 for failure to yield the right of way. Veh-1 sustained minor damage on the driver's side mirror.</p> <p>Pedestrian-1 (Kenneth Dubin) stated that, he was walking on the crosswalk with his dad and kids. Ped-1 can't remember what happened, he found himself in the ambulance. Ped-1 sustained left cut on his eyebrows, left cut on his thumb, right knee cuts and left hip hurts. Ped-1 was transported to WHC by EMS-3 conscious and breathing.</p> <p>Pedestrian -2 (Saulo Dubin) sustained a scratch on his left side of the face and his right arm was hurting. Ped-2 was transported to Childrens Hospital by EMS#13. (Ped-2 is the son to Ped-1).</p> <p>Pedestrian -3 (Anand Krishna) stated that, he was crossing on the crosswalk and got hit by Veh-1. Ped-3 sustained bruises on his right hand and pain on his right leg. Ped refused going to the hospital.</p>
23210877	12/29/2023	L STREET N WASHINGTON,	<p>BWC ACTIVATED</p> <p>On the specified date, time, and location, responding officers were dispatched regarding a pedestrian struck. Upon arrival at the scene, Witness 1 (W-1) reported that she and Pedestrian 1 (PD-1) were walking southbound on the sidewalk at 1100 11th Street NW, Washington D.C. W-1 stated that she and PD-1 had the green light to cross the street. However, before they reached the end of the sidewalk, the driver of Vehicle 1 (VEH-1) proceeded to drive through the red light. W-1 stated that VEH-1 then struck PD-1, causing him to fall to the ground. The driver of VEH-1 then left the scene without stopping or checking on PD-1.</p> <p>Witness 2 (W-2) reported that while he was walking northbound on 1100 11th Street NW, Washington D.C., he did not witness the entire accident. However, he observed Witness 1 (W-1) and Pedestrian 1 (PD-1) crossing the street when the driver of Vehicle 1 (VEH-1) had the green light. W-2 noted that the driver of VEH-1 did not stop and continued to drive away after the incident.</p> <p>Witness 3 (W-3) reported that she did not witness the accident as it happened. However, she observed a black sedan speeding away from the scene of the accident shortly after the incident occurred.</p> <p>PD-1 sustained a broken leg and a large laceration above his left eye. Despite these injuries, he was breathing normally and was able to communicate with the doctors attending to him. It was also noted that Witness 1 (W-1) and PD-1 are married to each other.</p> <p>The responding officers searched the area for CCTV cameras but were unable to find any. Additionally, they were unable to obtain the make, model, or license plate number of the vehicle involved from any individuals at the scene. On the specified date, time, and location, responding officers were dispatched regarding a pedestrian struck. Upon arrival at the scene, Witness 1 (W-1) reported that she and Pedestrian 1 (PD-1) were walking southbound on the sidewalk at 1100 11th Street NW, Washington D.C. W-1 stated that s</p>

23211318	12/30/2023	3701 MASSACHUSETTS AVENUE NW	<p>BWC Activated</p> <p>CR200E, 2CST3, 2030E, 2080E, DCFEMS Medic 25.</p> <p>Major Crash Sgt. Thorne on scene.</p> <p>NM-1 sustained a fractured right ankle. NM-1 may have sustained additional injuries. NM-1 was transported to GWU Hospital. The Traffic Crash occurred at approximately 1635 hours at the intersection of Cathedral Ave and Massachusetts Ave, NW. Once on scene, the reporting officer observed several MPD vehicles on scene and blocking traffic. The reporting officer observed VEH-1 stopped in the intersection of Cathedral Ave and Massachusetts Ave, NW. VEH-1 was stopped at the west crosswalk (crossing southside to northside of Massachusetts Ave). NM-1 was laying under VEH-1 near the rear/driver's side tire.</p> <p>Driver of VEH-1 states he was stopped in the left lane at the intersection of Cathedral Ave onto Massachusetts Ave. VEH-1 was going to make a left turn onto Massachusetts Ave. When the traffic signal turned green, Driver of VEH-1 states he started to make a left turn onto Massachusetts Ave when he felt a bump coming from the rear tire. Driver of VEH-1 stopped and exited the vehicle. Driver of VEH-1 observed NM-1 was laying on the ground and under the rear driver's side tire. Driver of VEH-1 entered the vehicle and backed up, so the tire was no longer on top of NM-1.</p> <p>NM-1 could not be interviewed due to her injuries on scene.</p> <p>Several witnesses were on scene and observed the collision. The witnesses stated NM-1 was in the crosswalk and crossing the street against a green walk signal. VEH-1 was making a left turn and struck NM-1 in the crosswalk. PD119 statements were completed and attached to traffic crash report.</p> <p>Driver of VEH-1 was issued a notice of infraction for "T585 - Colliding with Pedestrian (294819254)."</p>
23211860	12/31/2023	734 3RD STREET NE	<p>BWC ACTIVATED.</p> <p>V-1 was taken to Howard Hospital for treatment by AMR249.</p> <p>Vehicle 1 was a stolen stolen vehicle out of the 2ND District via hop in. (CCN:23-211-513) Vehicle 1 fled a traffic stop in the 200 block of H ST NE. In doing so, the driver of Vehicle 1 operated the vehicle onto the southbound curb/sidewalk where the vehicle appeared to have collided with V-1 and fled the scene.</p> <p>V-1 fell to the ground and sustained minor injuries. DCFEMS responded to the scene to render aid to V-1. AMR249 responded to the scene and transported V-1 to the hospital for treatment.</p>

**Bike Hospitalizations (Narrative)**

Complaintnumber	Accident Date	Location	DETAILEDNARRATIVE
23000395	1/1/2023	11 MARKET SQUARE SW	<p>B1 stated to Mpd that he struck P2 with his bike causing her and him to fall down to the ground. B1 stated he had no injuries.</p> <p>P2 stated to Mpd that she was struck by B1 causing her to fall to the ground. P2 sustained minor injuries and was transported to the hospital.</p>
23004841	1/9/2023	1536 15TH STREET NW	<p>D-2 Stated that he was traveling North bound on the 1600 block of 15th St. NW when BIKE-1 collided with his vehicle. D-2 stated that BIKE-1 was traveling on the far-right lane but he never sees him crossed the lanes of traffic.</p> <p>W-1 Stated that he was at the sidewalk in the 1600 block of 15th St. NW when he observed BIKE-1 traveling Northbound in the right far lane and suddenly he crossed west bound tours Q. St. NW without clearing all lanes of traffic colliding with VEH-2.</p> <p>BIKE-1 stated that he doesn't remember any accident or what happen. BIKE-1 then was transported by MEDIC-1 to Med-Start Hospital for evaluation and under the supervision of Dr. Abouassaly. An NOI was issued for BIKE-1 for Fail to yield the right away.</p> <p>Sgt. Randolph was on scene.</p>
23013423	1/25/2023	3501 NEW HAMPSHIRE AVENUE	<p>BWC activated</p> <p>Eng 11 on scene</p> <p>AMR 226 on scene</p> <p>patient taken to whc</p> <p>Both parties had conflicting stories. Non-motorist-1 stated Vehicle-1 merged into the left lane and struck him from behind. Driver-1 stated that Non-motorist-1 merge into the right lane striking Vehicle -1 from the side. No other evidence was available on scene to determine which account was more accurate. This statement of facts is based on my best recollection without having the legal authorization to review any associated body-worn camera footage to assist in writing this statement.</p> <p>On scene, Driver-1 stated that he was driving northbound in the right lane in the 3500 block of New Hampshire Ave NW, when all of a sudden he saw Non-motorist-1 on a bicycle, strike the driver's side mirror, thus breaking it.</p> <p>Non-motorist-1 stated that he was riding his bicycle northbound in the left lane in the 3500 block of New Hampshire Ave NW, when all of a sudden he was struck from behind by Veh-1 causing Non-motorist-1 to injure his left leg.</p> <p>Non-motorist-1 was transported by ems to a local hospital for treatment.</p> <p>Due to conflicting accounts no NOI was issued</p>
23013760	1/26/2023	1017 P STREET NW	<p>Bicycle was transported for safekeeping to 1859 Edwin St NE, Washington DC 20018.</p> <p>TCN:DPW0105PED-1 was travelling eastbound on P street NW crossing the intersection of 11th Street NW on a yellow light. VEH-2 was stopped facing northbound on the 1400 block of 11th street NW. PED-1 continued through the intersection after the yellow light became red, and VEH-2 proceeded through the intersection. PED-1 struck VEH-2 on the left rear passenger door.</p> <p>PED-1 sustained injury to his right ankle. DCFEMS Medic 2 responded to the scene and transported PED-1 to Howard University Hospital for treatment.</p> <p>The driver of VEH-2 did not sustain any injury.</p> <p>PED-1's bicycle did not sustain any known damage. VEH-2 sustained minor damage on the rear driver side door.</p> <p>NOI was issued to PED-1 for Passing a Yellow Traffic Signal(7914919331)</p>

23020716	2/7/2023	2001 9TH STREET NW	<p>On the listed day and time. MPD responded to the listed location after receiving a call for service for an accident involving a pedestrian.</p> <p>Veh-1 driver stated that while she was driving westbound on 900 block of U Street, the bicyclist tried to ride between Veh-1 and Veh-3. While attempting to ride between Veh-1 and Veh-3, the bicyclist hit the mirror of Veh-1, which caused him to fall and hit Veh-3.</p> <p>Veh-2 driver stated that she was parked on the listed location to make a phone call, she then heard someone fall and felt that her vehicle was hit. Veh-2 driver then looked and saw the bicyclist on the ground between her vehicle and Veh-1.</p> <p>The bicyclist stated that he was riding westbound on 900 block of U street when the driver of Veh-1 came close to him and hit the left handle of his bicycle, which caused him to fall and hit Veh-3.</p> <p>DCFD engine 4 responded to the scene</p> <p>AMR 211 transported the bicyclist to Howard University Hospital.</p> <p>No NOI was issued as the case was the bicyclist word against Veh-1 driver word with no witnesses.</p>
23021983	2/9/2023	1801 6TH STREET NW	<p>The Bicyclist electric bike was picked up by his mother who responded to the scene.</p> <p>Vehicle-1 was towed by Metro Motor Towing with owner expense. The owner was given the towing receipt on scene. Body Word Camera Activated.</p> <p>Driver of Vehicle-1 stated he was driving northbound in the 1800 block of 6th St NW and he was making a left turn at the intersection of 6th and S St NW. While he was making the left turn, the bicyclist came out of nowhere and crashed into his vehicle.</p> <p>The bicyclist stated he was going southbound (straight) in the 1900 block of 6th St NW and Vehicle-1 was trying to make a left turn but crashed into his bicycle; causing him to land on the windshield of Vehicle-1.</p> <p>The bicyclist and Driver-1 both sustained injury to their face and transported to Howard University Hospital by DCFD.</p> <p>Driver of Vehicle-1 was issued an NOI for "Failed to Yield Right of Way To Pedestrian" (7919002523)</p>
23023015	2/11/2023	2366 6TH STREET NW	<p>BWC ACTIVATED</p> <p>RP-1 reports traveling Southbound in the 2400 block of Georgia Ave NW DC on a rental bike. RP-1 reports losing control of the bike while traveling Southbound in the far right lane. RP-1 reports that the VEH-1 collided with the back of the bike causing RP-1 to fall. RP-1 reports that the operator of VEH-1 then sped off and did not stop or attempt to exchange information or check on his welfare.</p> <p>W-1 observing RP-1 operating the rental bike traveling Southbound in the 2400 block of Georgia Ave. W-1 states that RP-1 did lose control of the vehicle yet believed the VEH-1 was going to slow down yet subsequently collided with RP-1 on the bike. W-1 reports that VEH-1 fled the scene traveling Southbound on Georgia Ave NW DC. W-1 sent the undersigned officer a picture of the license plate.</p> <p>RP-1 had an injury to his on his right knee. Engine 4 on scene and Ambulance 12 transported RP-1 to Howard Hospital for further treatment.</p>
23023083	2/11/2023	1539 MARYLAND AVENUE NE	<p>Case closed with the arrest of Shantania Williams (DOB: 11/16/1987) BWC ACTIVATED...</p> <p>On 02/11/2023 at the listed location and time, Veh-1 was traveling westbound on Maryland ave NE when it struck a bicyclist in the crosswalk after VEH-1 had failed to stop at a "STOP" sign. During this time Veh-1 was damaged due to the impact with the bicyclist. Veh-1 then proceeded to drive off the crash scene without properly identifying herself to V-1. Multiple witnesses stated that they observed VEH-1 strike V-1 while he was properly utilizing the crosswalk, then flee the scene.</p> <p>VEH-1 was last scene traveling westbound on Maryland ave NE towards the Carver Terrace apartments area. The driver of VEH-1 was ultimately located and placed under arrest for Driving under the Influence-First offense and Leaving after colliding.</p> <p>VEH-1 was issued two NOIs for Colliding with a person operating a bicycle, and Passing a STOP sign.</p>

23026971	2/17/2023	3111 K STREET NW	<p>BWC activated.</p> <p>Non-Motorist -1 had a friend with her who also travelled inside of the ambulance (Penney, Mai Lia 916-873-5045).The undersigned notes that the area is under construction, and the crosswalk markings have been temporarily removed due to the top layer of asphalt being scraped off.</p> <p>Non-Motorist-1 stated that she was crossing the street northbound on a bicycle on the eastern side of the intersection of K St NW at Wisconsin Ave NW, and that there is a stop sign for westbound traffic on K St at that intersection. Non-Motorist-1 stated that as she crossed K St, she thought Veh-1 would stop, but it did not, causing the front of Veh-1 to collide into the right side of the Capitol Bike Share bicycle she was on, which caused her to fall to the ground on her left side and scrape her knee.</p> <p>Driver-1 stated that he was driving westbound in the 3100 block of K St NW, and that when he approached the intersection at Wisconsin Ave NW, the front of his vehicle touched the bicycle that Non-Motorist 1 was riding, and Non-Motorist 1 travelled another four feet, and fell to the ground.</p> <p>Driver-1 was issued an NOI for Collision with Person Operating Bicycle.</p> <p>Non-Motorist-1 was transported to GW Hospital by AMR-238.</p>
23031111	2/26/2023	1200 MASSACHUSETTS AVENUE	<p>George Washington by DCFEMS Ambulance 23</p> <p>The operator of B-1 was complaining of pain to the backside as well as to the leg.On the listed date and time the operator of B-1 was traveling northbound on 12th st nw. The operator of B-1 stated on scene that they were on their phone not paying attention at the scene of the accident. The driver of VEH-2 was driving eastbound when the operator of B-1 collided the passenger side of VEH-2. The driver of VEH-2 states that they had the green light when B-1 collided with their vehicle.</p> <p>The operator of B-1 was issued an NOI #29446751</p> <p>The bicycle was taken to the 3rd district station for safekeeping.</p> <p>The operator of B-1 was taken to the local hospital for treatment.</p>
23033401	3/2/2023	3815 DAVIS PLACE NW	<p>(BWC ACTIVATED)</p> <p>NON-Motorist-1's bicycle was left chained to a sign in front of 3815 Davis Place per his request.This accident occurred on 03/02/2023 at approximately 1410 hours in front of 3815 Davis Place N.W Washington DC within PSA204.</p> <p>NON-Motorist-1 was a bicyclist who was riding westbound along Davis Place. NON-Motorist-1 struck the rear of VEH-1 which was also traveling westbound along Davis Place.</p> <p>DRIVER-1 stated that he was proceeding east along Davis Place when he had to slow down to pull towards the right to allow an approaching vehicle to pass by him. DRIVER-1 stated that as he was slowing NON-Motorist-1 struck the right rear of his vehicle.</p> <p>NON-Motorist-1 stated he was riding his bike west along Davis Place behind VEH-1. NON-Motorist-1 stated that VEH-1 slowed without a warning and pulled towards the right. NON-Motorist-1 could not stop and struck the rear of VEH-1. NON-Motorist-1 stated that VEH-1 never used a turn signal.</p> <p>NON-Motorist-1 sustained Pain to his right hip, knee and leg. NON-motorist-1 was transported to the Howard University Hospital for treatment.</p> <p>Per NON-Motorist-1's request, his bicycle was chained to a sign in front of 3815 Davis Place. N.W.</p>
23036776	3/9/2023	1947 14TH STREET NW	<p>BWC Activated:</p> <p>I can not determine who was at fault on scene. Both RP-1 and RP-2 blame each other for the accident. There were no damages to any property. Nothing further to report.On the listed date and time undersigned officer responded to the listed location for a call for service.</p> <p>RP-1 states he was riding his bike across the street when he was hit by a car. RP-1 stated he had the right of way. RP-2 States she was turning right when RP-1 was riding his bike on the side walk into the street as she was turning. RP-1 was taken to the hospital for a leg injury.</p>

23044935	3/23/2023	3663 GEORGIA AVENUE NW	<p>At this time it is determined by officer Jenkins that he can not fault anyone for this accident based on the witnesses statements and the actual parties who are involved. No NOI was issued.W-1 states that the striking vehicle which is Veh-1 hit the operator of the scooter from behind causing him to catapult into the air and land on the striking vehicle's hood and front windshield.</p> <p>W-2 states that the operator of the scooter darted out from nowhere and was struck by Veh-1 who was traveling northbound in the 3700 block of Georgia Ave NW.</p> <p>The Operator of Veh-1 states the operator of the scooter came from out of nowhere and she struck him from behind causing front end and front widow shield damage to her vehicle.</p> <p>The operator of the scooter states he was struck by a car and went into the air and fell on the ground causing left leg damage. The operator states his leg was broken.</p> <p>The operator of the scooter was transported to a area hospital for further treatment by medical staff</p>
23045856	3/24/2023	3411 MASSACHUSETTS AVENUE	<p>BWC activated.Driver-1 stated that she was traveling westbound on Massachusetts Ave NW, and turning left at Observatory Circle NW, when Non-Motorist-1, who was riding on a bicycle eastbound in the 3400 block of Massachusetts Ave NW, collided into the front of Veh-1, causing Non-Motorist-1 to be ejected from the bicycle, and collide into the windshield, before colliding into the ground.</p> <p>Non-Motorist-1 stated that he was riding a bicycle downhill, eastbound, in the 3400 block of Massachusetts Ave when Veh-1, who was traveling westbound on Massachusetts Ave NW, and turned left in front of him, caused him to collide into the hood of Veh-1, then be ejected from the bicycle, and collide into the ground, causing pain to both of his knees, and right forehead.</p> <p>Driver-1 was issued an NOI for Failure to Yield Right of Way.</p> <p>Ofc DeRuvo placed the bicycle (Huffy Magellan hybrid style, silver in color) on the 2D Property Book 2881 page 126.</p> <p>Ofc DeRuvo also notes that there were two clip on lights mounted on the handlebars (that were on) and another light under the seat facing rearward (also on).</p>
23046511	3/26/2023	5330 CONNECTICUT AVENUE N	<p>D2 admitted that he was not paying attention and passed through the red light.BWC activated.</p> <p>On the listed date, time, and location, MPD responded to a call for a struck pedestrian. Once on the scene, an investigation was conducted and it was determined that V1 struck V2 causing the listed damage. V2 was travelling westbound on Military Road with a green light and was struck by V1(driving an electric bike) who was travelling northbound on Connecticut Ave. and went through a red light. D1 was issued an NOI# 289078580.</p>
23049662	3/31/2023	340 RHODE ISLAND AVENUE N	<p>BWC Activated</p> <p>Photos were taken and uploaded via AXON Capture App</p> <p>It is unknown at this time if the bicyclist will be admitted into Howard Hospital.</p> <p>DCFEMS on scene:</p> <p>EMS 1</p> <p>Medic 21This statement is based on my best recollection without having the legal authorization to review any associated body worn camera footage to assist in writing this statement.</p> <p>The driver of VEH-1 states that he was traveling southbound on 4th Street NE prior to the traffic collision. The driver of VEH-1 states that as he made a right turn from 4th street onto Rhode Island Ave NE, he did see the bicyclist until he struck the front of VEH-1. The driver of VEH-1 did not report any injuries; VEH-1 sustained minor damage to the front bumper and hood.</p> <p>The bicyclist stated that he was traveling northbound on 4th Street NE prior to the traffic crash. The bicyclist states that while he was in the crosswalk, crossing Rhode Island Ave NE when he was struck by VEH-1 on his right side. DCFEMS responded to treat the bicyclist. The bicyclist was transported to the hospital for further evaluation.</p>
23052326	4/4/2023	1345 PARK ROAD NW	<p>On the aforementioned date and time . The operator of vehicle (VEH-1) side swiped the operator of vehicle (VEH-2), who was on a bicycle. The VEH-2 stated that the operator of VEH-1 got out of his car briefly, asked if he was injured and left the scene without exchanging any insurance information or providing any identification.</p>

23052855	4/5/2023	2200 P STREET NW	<p>BWC Activated.</p> <p>Ped-1 was transported to George Washington Hospital by DCFD Amb 1 for further evaluation. On April 5th 2023 Ped-1 was riding his bicycle in the crosswalk heading eastbound on P Street NW when Veh-1 struck him from the right side causing him to slide and hit the ground to the left side of his bike. When Officers arrived on scene Ped-1 was able to walk but was swaying and confused about what happened to him. Veh-1 reported to Officers that he was looking to oncoming traffic and that he "just didn't see him". There were no witnesses on scene that seen the event occur.</p>
23052637	4/5/2023	1336 9TH STREET NW	<p>On the aforementioned date and time VEH-1 was traveling westbound in the 800 block of O Street NW. While attempting to make a right turn, VEH-1 hit PED-1 who was on his bike and in the bike lane. PED-1 fell to the ground. Ped-1 bike was also damaged (see downloaded photos) PED-1 was taken to Washington Hospital Center for treatment. PED-1 complained of pain to his right rib area and his right hand. VEH-1 continued to travel northbound in the 1400 block of 9Th Street NW without stopping to make his identify known.</p>
23052918	4/5/2023	3030 14TH STREET NW	<p>BWC ACTIVATED+++++</p> <p>The bicyclist possibly sustained a broken finger in the right hand.</p> <p>W-1, W-2 and W-3 stated that the bicyclist ran into the back of veh-1.</p> <p>The bicyclist stated that the car suddenly stopped and he had no time to react.</p> <p>EMS transported the bicyclist to the hospital for his injuries and no NOI was issued. On the listed date and time, Officer Pierre responded to the above location in reference to an accident. Veh-1 was traveling northbound on 14TH ST NW. The bicyclist was traveling northbound on 14TH ST NW. The bicyclist was directly behind veh-1. Veh-1 slowed down and the bicyclist ran into the rear of veh-1. The bicyclist sustained injury to his right hand and transported to the hospital for further treatment. The driver of veh-1 did not report any injury. No visible damages to veh-1 or the bike.</p>
23052393	4/5/2023	1900 FENWICK STREET NE	<p>BWC;</p> <p>On Wednesday, April 5, 2023, the undersigned Officer Gay responded to a traffic collision involving a pedestrian in the 1900 block Fenwick Street NE. Once on the scene, the driver of Veh-1 reports while she was traveling southbound on Fenwick Street NE, the bicyclist had cross in front of the bus at which time struck him.</p> <p>The undersigned Officer Gay spoke with the pedestrian and states he was riding his bike along side of the roadway going southbound on Fenwick Street and lose control of his balance with the handlebar and was struck by the school bus.</p> <p>The witness stated the pedestrian on the bike was traveling southbound on Fenwick Street west side of the Street when he was struck by the school bus.</p> <p>The undersigned Officer Gay observed the pedestrian having pain on the left leg and some scratches and bruise right hand.</p> <p>DCEMS #26 transported the pedestrian to Washington Hospital Center for treatment.</p> <p>The undersigned Officer Gay find inconsistent statement from the driver of Veh-1 when stating the pedestrian had cross in front of the school bus. If that be the case then the pedestrian would have injured his right leg and not the left leg.</p> <p>However, the undersigned Officer Gay is not issuing any citation because the pedestrian loses his balance due to his handlebar being small and not intentional.</p>



23054764	4/8/2023	1625 5TH STREET NW	<p>On the listed date and time, MPD officers responded to the listed location in reference to an accident with injuries.</p> <p>Driver of vehicle 1 stated that she was travelling Northbound in the 1600 block of 5th street NW. Once the driver of vehicle 1 attempted to make a right turn at 1629 5th street NW to park her car in her driveway, driver of vehicle 1 collided with driver of vehicle 2 who happens to be a pedestrian that was travelling Northbound in the above listed block on his bicycle.</p> <p>Driver of vehicle 2 stated that while he was travelling Northbound in the 1600 block of 5th street NW, driver of vehicle 1 collided with him when the driver of vehicle 1 attempted to make a right turn to enter her driveway at 1659 5th street NW.</p> <p>Driver of vehicle 1 stated that she failed to clear before entering the driveway, however, driver of vehicle was said that she did not clear before making the right turn as she was already in the bicycle lane and she did not expect that a bicyclist will be riding a bicycle to the outside the bicycle lane.</p> <p>Based on the above listed statements, MPD officers believe that driver of vehicle 1 was at fault. NOI 294534192 "Failing to give full time and attention to operation of vehicle" was issued to driver of vehicle 1</p> <p>DCFEMS 41 responded to the scene</p> <p>AMR 244 responded to the scene</p> <p>Driver of vehicle 2 reported pain in his left hip and left lower leg. Driver of vehicle 2 was transported to Howard University Hospital via AMR 244 for further evaluation. On the listed date and time, MPD officers responded to the listed location in reference to an accident with injuries.</p>
23055764	4/10/2023	2334 GEORGIA AVENUE NW	<p>BWC Activated</p> <p>operator of VEH-2 was transported to Howard Hospital for further evaluation BWC Activated</p> <p>While VEH-2 had a green light to cross the intersection at Georgia Ave and Barry PI NW; (VEH-2 is a bicycle), VEH-1 (white sedan of unknown make or model) went through a red traffic light and collided with VEH-2s rear tire. VEH-1 left the scene at a high rate of speed, heading Southbound in the 2300 Block of Georgia Ave NW.</p>
23056969	4/12/2023	201 ATLANTIC STREET SE	<p>On 04/12/2023 at approximately 1924 hours, MPD responded to the intersection of Atlantic St S.E. and Livingston R S.E. in reference to a traffic crash involving a bicyclist.</p> <p>Witnesses on scene stated that they observed Non-Motorist 1 travelling westbound in the 200-300 block of Atlantic St S.E. at a high rate of speed. The 200-300 block of Atlantic St S.E., approaching Livingston Rd S.E., is at a downhill angle and witnesses on scene stated that Non-Motorist 1 appeared to be trying to brake, however his bicycle was not slowing down.</p> <p>VEH-1 was facing westbound, stopped at a red light in front of 201 Atlantic St S.E. Due to Non-Motorist 1's inability to brake his bicycle, Non-Motorist 1 collided into the rear of VEH-1.</p> <p>Non-Motorist 1 complained of pain to the head, neck, and back and was transported to a local hospital for treatment.</p> <p>Non-Motorist 1 did not give MPD a description of what had occurred.</p> <p>VEH-1 fled the scene of the accident westbound on Atlantic St S.E.</p> <p>Non-Motorist 1's bicycle was recovered and placed on the Seventh District Property Book for Safekeeping. On 04/12/2023 at approximately 1924 hours, MPD responded to the intersection of Atlantic St S.E. and Livingston R S.E. in reference to a traffic crash involving a bicyclist.</p> <p>Witnesses on scene stated that they observed Non-Motorist 1 travelling westbound in the 200-300 block of Atlantic St S.E. at a high rate of speed. The 200-300 block of Atlantic St S.E., approaching Livingston Rd S.E., is at a downhill angle and witnesses on scene stated that Non-Motorist 1 appeared to be trying to brake, however his bicycle was not slowing down.</p>
23059789	4/13/2023	3424 GARRISON STREET NW	<p>BWC Activated. On 04/17/2023 and approximately 1515 hours NM-1 reported to police that VEH-1 rear ended his bicycle on or about 04/13/2023 while traveling north near the intersection of Garrison Street NW and 36th Street NW.</p> <p>NM-1 sustained serious injuries to his body and was transported was a result to a local hospital where he was subsequently admitted and treated for his injuries.</p> <p>NM-1 indicated to police on scene that he had no lookout for VEH-1.</p>

23057819	4/14/2023	1301 NEW YORK AVENUE NW	<p>BICYCLE-1 WAS TRAVELING SOUTHBOUND IN THE 800 BLK OF 13TH ST NW. VEH-2 WAS TRAVELING NORTHBOUND IN THE FIRST LANE OF TRAVEL.</p> <p>VEH-2 TURNED LEFT TO TRAVEL WESTBOUND INTO THE 1300 BLK OF NEW YORK AVE NW AND WAS STRUCK BY BICYCLE 1 WHO WAS TRAVELING SOUTHBOUND.</p> <p>IT WAS DETERMINED THAT VEH-2 FAILED TO YIELD THE RIGHT OF WAY.</p> <p>THE PEDESTRIAN OF BICYCLE-1 SUSTAINED A SEVERE LACERATION TO HIS LEFT ARM AND PAIN IN HIS LEFT LEG TO INCLUDE HIS KNEE.</p> <p>THE DRIVER OF VEH-2 DID NOT SUSTAIN ANY INJURY.</p> <p>AMBULANCE 16 ARRIVED ON SCENE TO TRANSPORT THE PEDESTRIAN OF BICYCLE-1 TO GEORGE WASHINGTON UNIVERSITY HOSPITAL.</p> <p>BICYCLE-1 WAS DAMAGED AS WELL AS THE PHONE OF PEDESTRIAN ON BICYCLE-1.</p> <p>THERE IS DAMAGE TO THE REAR PASSENGER DOOR OF VEH-2.</p> <p>AN NOI WAS ISSUED TO THE DRIVER OF VEH-1 FOR COLLIDING WITH A PERSON OPERATING A BICYCLE NOI# 294802211</p>
23058063	4/14/2023	4640 MARTIN LUTHER KING JR	<p>AMB 19 transported V-1 to Howard Hospital for treatment.</p> <p>Lookout is Black or Silver Honda, Unknown tags and Person.</p> <p>AMB 19 transported V-1 to Howard Hospital for treatment.</p> <p>Lookout is Black or Silver Honda, Unknown tags and Person.</p> <p>Teletype Notified: TolverBWC ACTIVATED</p> <p>On the listed date, time MPD responded to 110 Galveston road SW, Washington DC 20003 for a call about an accident involving a pedestrian. When officer arrived on scene, officer met with V-1 who was suffering from bruises to her left ankle and left side of her face.</p> <p>V-1 stated that Driver of VEH-1 was travelling northbound on South capitol street, made a left turn on Galveston Street SW and then Struck her while she was riding her bike.</p> <p>S-1 fled the scene without providing any identifications.</p> <p>An eyewitness observed the accident and observed S-1 fleeing the scene.</p> <p>AMB 19 responded to the scene and transported V-1 to a local hospital for treatment.</p> <p>Teletype: Notified</p>
23060743	4/19/2023	3131 RHODE ISLAND AVENUE	<p>Cyclist-1 reports he was traveling westbound in the eastbound lane of travel on Rhode Island just passing Eastern Ave. Cyclist-1 noticed that he was traveling in the wrong direction and attempted to get over, as he was making his move he was suddenly struck by vehicle-1.</p> <p>Vehicle-1 did not stop or give any identifying information.</p> <p>After the collision happened Cyclist-1 rode back home into MD, then called police. Cyclist-1 rode himself to the hospital for treatment.</p> <p>SEE OFFENSE REPORT.</p>
23062869	4/22/2023	303 H STREET NE	<p>On the listed date and time V-1 was traveling eastbound on a bicycle in the right lane when an unknown vehicle side swiped him, causing V-1 to fall off his bicycle. The unknown vehicle left the scene without exchanging information. V-1 sustained the listed injuries and was transported to the listed hospital.</p>

23065413	4/27/2023	1000 1ST STREET NE	<p>Non-motorist had possible neck, head and back injuries.</p> <p>Non-motorist transported to Howard University Hospital by Ambulance 16.</p> <p>Non-motorist was transported prior to officers arriving on scene.</p> <p>Pictures uploaded to evidence.com.BWC Activated" This statement of facts is based on my best recollection without having the legal authorization to review any associated body-worn camera footage to assist in writing this statement"</p> <p>On Wednesday April 27,,2023 at approximately 1342 hours Officers received a call for service in reference to a pedestrian struck at the intersection of L St NE/ First St NE. Prior to arriving on scene, V-1 was transported to the hospital.</p> <p>Driver of Veh-1 stated she was traveling northbound in the 1000 block of First St NE when she was at the red light, when the light turned green, she proceeded to make a right turn on to L St Ne striking the Non-motorist traveling southbound on First St Ne in the bike lane.</p> <p>Non-motorist stated he was traveling southbound in the 1000 block of First St Ne when he was struck by Veh-1.</p> <p>After further investigation it was determined Driver-1 was at fault.</p> <p>Driver-1 was issued NOI for failure to yield right of way to cyclist 7918843796</p>
23065728	4/27/2023	10 RANDLE CIRCLE SE	<p>PED-1 transported to GW hospital By Medic 27</p> <p>6010 notified.On the listed date and time, officers responded to 3605 Minnesota Ave SE for s report of an accident involving a pedestrian. Upon arrival PED-1 stated that the accident did no happen there and instead happened in Randle Cir SE. PED-1 stated that while riding his bicycle through the circle he was struck by an unknown VEH. when PED-1 got off the ground he did not see the vehicle so he then went to 3605 Minnesota Ave SE to call the police from a friends house. PED-1 sustained the listed injuries from the accident and was transported to local hospital for treatment.</p>
23066568	4/29/2023	135 FLORIDA AVENUE NW	<p>* This statement of facts is based on my best recollection without having the legal authorization to review any associated body-worn camera footage to assist in writing this statement.*</p> <p>On 04/29/2023, at 1418 hours, at Florida AVE and Rhode Island AVE, NW, IO-1 placed a 911 in reference to an Accident with Injuries, involving a bicyclist. MPD was dispatched at 1418 hours and responded at 1421 hours. Driver 2, the bicyclist, was found in the second lane of travel, in the 100 block of Rhode Island AVE, NW, westbound. Driver 2 was receiving care from Medic 3 in reference to a head injury and road rash about the left side of his body. Driver 2 was separated from a Capitol Bike Share Ride bicycle, also in the roadway. Witness 1, an uninvolved person on his way to work, approached MPD on-scene. Witness 1 stated to the assisting officer that Driver 2 came across the roadway into Driver 1 and that Driver 1 had the right of way. Driver 1 was interviewed and stated that Driver 1 entered the roadway from the 100 block of R ST, NW. Driver 1 stated she and the other motorist (first lane of travel) had a green light and that she was going 25 MPH. Driver 1 stated that Driver 2 missed the other motorist and then swerved into her. Driver 1 identified damage the front right of Vehicle 1 and her hood. Driver 2 was transported to MedStar for further evaluation and treatment. The listed Capitol Bike was relocated to the sidewalk for recovery by Capitol Bike Share Ride Recovery Team. Driver 1 and her occupants departed the location in Vehicle 1. Driver 2 was further interviewed at the hospital, post triage. Driver 2 stated that he was just riding; trying to cut; and got hit. Driver 2 was issued the listed Notice of Infraction for Bike fail to yield to another vehicle. Driver 2 made notification to family at hospital, so Teletype was not notified of the event.</p>
23069970	4/30/2023	1515 OGDEN STREET NW	<p>On May 04, 2023 at approximately 2030 hours Bicyclist-1 and Bicyclist-2 walked into the Fourth District Station and reported that while traveling eastbound on Ogden St., NW in the same bicycle Driver-1 was backing up Veh-1 in an attempt to park the vehicle. Bicyclist-1 and Bicyclist-2 stated that Veh-1 struck the bicycle causing they both to fall on the ground.</p> <p>Bicyclist-1 and Bicyclist-2 stated that Driver-1 provided all the information and took they both to Med Start on Washington Hospital Center.</p> <p>Bicyclist-1 sustained swollen and bruises on both knees and both hands.</p> <p>Bicyclist-2 sustained swollen and bruises on left leg.</p>

23069554	5/4/2023	2040 I STREET NW	<p>BWC activated.</p> <p>DCFD ambulance units one and fifty nine were on the scene.The accident occurred in the intersection of 21ST and I street NW on 05-04-2023 at approximately 0845 hours on PSA 207.</p> <p>The driver of VEH-1 stated that he was traveling South on 21ST Street NW when he started to turn Right on to I Street. The driver of VEH -1stated that he did not see anything before he started the turn as the collision occurred with scooter in the intersection.</p> <p>The operator of the scooter stated that she was traveling South on 21ST street NW to the Right of VEH-1 in the intersection of 21ST and I street NW when VEH-1 turned Right at I Street and collided with her on her scooter.</p> <p>The driver of VEH-1 was issued an NOI for failure to yield right of way.</p> <p>The scooter operator complained of injury to her Left hip and back area. She was transported to George Washington hospital by AMR 3316.</p>
23071089	5/6/2023	2109 M STREET NW	<p>BWC activated</p> <p>AMB 5 evaluated and transported the Bicyclist to George Washington Hospital.The following traffic crash report occurred in the 2200 Block of M St NW, Washington, DC (PSA 207).</p> <p>The undersigned officer received a radio assignment for an accident involving a pedestrian. Once on scene the undersigned officer determine that it was an accident involving a bicyclist. The undersigned officer initially spoke with the passenger of Veh-1 who reported that the Driver of Veh-1 is a uber driver and was dropping him off. The passenger of Veh-1 reported that the driver came to a complete to stop at the passenger designated located. The passenger of Veh-1 reported that as he opened the passenger door attempting to exit the vehicle the upcoming bicyclist side wiped the vehicle causing the Bicyclist to fall of the bike.</p> <p>The rider of the bicycle reported to the assisting Officer Agaiby that she does not know what happen.</p> <p>The driver of Veh-1 along with the passenger reported no injury on scene. The Bicyclist reported an injury to the head and was transported to an area hospital by AMB 5.</p> <p>The driver of Veh-1 sustained functional damage and was driven away by the owner of the vehicle.</p>
23072897	5/9/2023	824 9TH STREET NW	<p>On the listed date and time, bicyclist Ogu was riding his block on the sidewalk traveling Southbound in the 800 Block of 7th Street NW when it struck Veh-1 that was stopped and waiting to turn right to enter the 9th Street travel lane.</p> <p>Bicyclist Ogu was operating a homemade gas powered bicycle and was reportedly traveling at a high rate of speed which may have contributed to bicyclist Ogu's failure to effectively stop the bicycle to avoid colliding with Veh-1.</p> <p>When Bicyclist Ogu struck Veh-1, he tumbled over the vehicle with his head striking the roof of the car and then fell to the ground.</p> <p>Bicyclist Ogu sustained cuts and bruises to his lip. He was unable to walk and complained of pain to his left leg. He was transported to Washington Hospital Center by AMR211.On the listed date and time, bicyclist Ogu was riding his block on the sidewalk traveling Southbound in the 800 Block of 7th Street NW when it struck Veh-1 that was stopped and waiting to turn right to enter the 9th Street travel lane.</p> <p>Bicyclist Ogu was operating a homemade gas powered bicycle and was reportedly traveling at a high rate of speed which may have contributed to bicyclist Ogu's failure to effectively stop the bicycle to avoid colliding with Veh-1.</p> <p>When Bicyclist Ogu struck Veh-1, he tumbled over the vehicle with his head striking the roof of the car and then fell to the ground.</p> <p>Bicyclist Ogu sustained cuts and bruises to his lip. He was unable to walk and complained of pain to his left leg. He was transported to Washington Hospital Center by AMR211.</p>
23074044	5/11/2023	500 ASPEN STREET NW	<p>BWC activated.</p> <p>Fire and EMS 22 arrived on scene and took B-1 to Howard Hospital for his injuries.VEH-1 was heading eastbound on Aspen St NW crossing the intersection of Aspen St NW and 5th NW St NW. B-1 was traveling northbound on 5th St NW crossing the intersection of 5th St NW and Aspen St NW. The driver of VEH-1 stated that she cleared the intersection of Aspen St NW and 5th St NW coming to a complete stop at the stop sign then when she continued to advance forward the B-1 came out the blue and VEH-1 struck B-1. B-1 stated that he does not recall the incident at all and that all he remembers is riding his bike. Based off the interaction with B-1 and the fact that he seemed a bit incoherent I could not conduct a proper interview with him. Being that I couldn't get the full story from both parties I could not find fault for the accident on scene.</p>

23078092	5/18/2023	5409 14TH STREET NW	<p>BWC Activated,</p> <p>4032-D was on the scene.</p> <p>The bicycle was take to the Fourth District station for safekeeping.</p> <p>Bicycle rider was transported to Howard Hospital by medic 27 for unknown injuries and was bleeding from the face.</p> <p>NOI 7917319992 issued on scene.BWC ACTIVATED.</p> <p>This statement of facts is based on my best recollection of the incident without having the legal authority to review body-worn camera footage associated with this incident.</p> <p>On listed date and time MPD officer received a radio assignment in reference to 5400 14th NW for a single vehicle accident with a bicycle that had occurred at approximately 7010 hours.</p> <p>Driver of Veh-1 stated that he was traveling northeast on Colorado Ave NW. When Driver of the VEH-1 came 5400 block Colorado Ave NW, He stopped at the stop sign. While he was at the stop sign, Bicycle-2 came from his left side and struck his vehicle front left bumper.</p> <p>Bicycle -2 Rider stated, she was in the bicycle lane and she had the right of way.</p> <p>Driver of the VEH-1 was issued NOI (7917319992) for "FAILED TO YIELD RIGHT OF WAY".</p>
23078400	5/18/2023	1160 1ST STREET NE	<p>BWC activated,</p> <p>Officers received a radio run for an accident bicyclist involved. As Officers arrived driver of Veh-1 stated that while attempting to make U-turn a bicyclist collided with Veh-1. The bicyclist was riding the bike on a bike lane, separate from the actual vehicle lanes and was traveling straight ahead when Veh-1 turned and the collision occurred. The bicyclist stated that his left knees was hurting and was transported to Howard University Hospital via Ambulance 9. Driver of Veh-1 stated that he was not injured and Veh-1 suffered minor damage to the drivers side bumper.</p> <p>Driver of Veh-1 was issued a citation for failure to yeild right of way, 289832421</p>
23080800	5/22/2023	1101 9TH STREET NE	<p>Veh-1's driver reported that while he was making a left turn from the 900 block of Florida Ave NE into the 1100 block of 9TH ST NE, he collided with the bicyclist. Veh-1's driver did not report any damage on Veh-1. Veh-1's driver did not report any injuries and refused medical attention.</p> <p>The bicyclist sustained bruises to her right hand, left elbow, left leg, and complained of pain to the left side of her hip. DCFEMS notified and responded to the scene. The bicyclist was transported to George Washington Hospital for treatment.</p> <p>Veh-1's driver was issued a notice of infraction for failure to yield the right of way.</p> <p>Engine 10 and Ambulance 6 were on scene.</p>
23080863	5/22/2023	901 L STREET NW	<p>BWC activated</p> <p>On the listed date and time, MPD responded to a call for service in reference to an accident with a bicyclist.</p> <p>The driver of Veh-1 stated that she was driving Westbound in the 800 block of L Street NW. Veh-1's driver stated that she made a right turn at the intersection of 9th and L Street NW to travel Northbound in the 1100 block of 9th Street NW. The driver of Veh-1 stated that she was confused with the lane closure due to work being done at the accident location, and that led to the driver of Veh-1 colliding with the bicyclist while the bicyclist was in the bicycle lane.</p> <p>The bicyclist stated that he was traveling Southbound in the bicycle lane in the 1100 block of 9th Street NW when the driver of Veh-1 collided with him at the intersection of 9th and L Street NW while the driver of Veh-1 was turning right to travel Northbound in the 1100 block on 9th Street NW.</p> <p>Based on the information provided, MPD concluded that the driver of Veh-1 was at fault, NOI 289493094" failure to yield right of way to bicyclist" was issued.</p> <p>The bicyclist was transported to George Washington University Hospital via DCFEMS EMS 1 for apparent minor injury to his both legs.</p> <p>DCFEMS Truck 13 and EMS 1 responded to the scene.On the listed date and time, MPD responded to a call for service in reference to an accident with a bicyclist.</p> <p>The driver of Veh-1 stated that she was driving Westbound in the 800 block of L Street NW. Veh-1's driver stated that she made a right turn at the intersection of 9th and L Street NW to travel Northbound in the 1100 block of 9th Street NW. The driver of Veh-1 stated that she was confused with the lane closure due to work being done at the accident location, and that led to the driver of Veh-1 colliding with the bicyclist while the</p>

23080736	5/22/2023	4801 GEORGIA AVENUE NW	<p>BWC Activated</p> <p>Ms. Vasquez stated that she is six-and-a-half months pregnant, and requested transport to hospital in order to treat the abrasion to her leg, and to verify whether or not her pregnancy had been impacted by the incident.</p> <p>Ms. Vasquez was transported to Howard University Hospital by Medic 24.</p> <p>Given the often disorderly and heavy flow of traffic on Georgia Ave., NW at the time of day at which the incident occurred, and in absence of any contradictory statement by Ms. Vasquez, Mr. McMillian's account as to why he veered his bicycle into the northbound lane did not appear to the reporting officer to lack credibility, and he was therefore not issued an NOI. This statement of facts is based on my best recollection without having the legal authorization to review any associated body-worn camera footage to assist in writing this statement.</p> <p>Mr. McMillan (bicyclist) and Ms. Vasquez's (pedestrian) accounts of the incident are nearly identical. They stated that, as Mr. McMillan was proceeding southbound on Georgia Ave., NW on his bicycle, he turned toward the northbound lane of the avenue as Ms. Vasquez was disembarking from a Metrobus. Mr. McMillan's bicycle collided with Ms. Vasquez, whose right shin sustained a minor abrasion. Mr. McMillan stated that he veered his bicycle into the northbound lane in order to avoid being hit by a motor vehicle, and, as he corrected to avoid such a collision, he unavoidably collided with Ms. Vasquez.</p> <p>Ms. Vasquez requested transport by DC FEMS to a hospital due to a pre-existing medical condition that she feared may have been affected by the incident.</p>
23081231	5/23/2023	2122 18TH STREET NW	<p>On the listed date and time, Officer Olanrewaju responded to a traffic crash at the intersection of 18th St NW and Wyoming St NW, Washington DC, involving VEH-1 and VEH-2. The incident occurred as VEH-1, who was riding his bicycle, was traveling northbound on the drive lane instead of the designated bike lane, while VEH-2 attempted to make a U-turn on the double yellow line.</p> <p>During the course of the investigation, it was determined that both parties involved were in violation of traffic laws in the District of Columbia. VEH-1 failed to adhere to the requirement of using the designated bike lane, while VEH-2 engaged in an improper U-turn on a double yellow line.</p> <p>Considering the violations committed by both parties, Officer Olanrewaju issued appropriate citations to VEH-1 for failure to use the designated bike lane and to VEH-2 for improper U-turn. These citations were issued in accordance with the applicable traffic laws of the District of Columbia. BWC ACTIVATED</p> <p>On the listed date and time, Metropolitan Police Department Officer Olanrewaju responded to a traffic crash at the intersection of 18th St NW and Wyoming St NW, Washington DC, involving VEH-1 and VEH-2. The incident occurred as VEH-1, who was riding his bicycle, was traveling northbound on the drive lane instead of the designated bike lane. Meanwhile, VEH-2 was in front, attempting to make a U-turn on the double yellow line.</p> <p>According to VEH-1's account, he was unable to stop in time to give VEH-2 the opportunity to complete the U-turn, resulting in a collision between VEH-1 and the driver's side bumper of VEH-2 towards the top front panel. VEH-1 maintains that he was traveling in the designated lane for vehicles instead of the bike lane, which was on the far right, and could have potentially avoided the accident.</p> <p>On the other hand, VEH-2 has provided a different version of the events. She asserts that she had adequately signaled and initiated the U-turn on the double yellow line, but VEH-1 failed to yield.</p>
23083111	5/26/2023	2003 13TH STREET NW	<p>BWC ACTIVATED</p> <p>Photo's uploaded via Axon Capture</p> <p>Eng16 and Amb4 responded.</p> <p>The bicyclist(Ped) was transported to Howard Hospital by AMR 207 This statement of facts is based on my best recollection without having the legal authorization to review any associated body-worn camera footage to assist in writing this report.</p> <p>On May 26, 2023 at approximately 11:20hrs, MPD was flagged down for an accident involving a pedestrian. Upon arriving on scene, the responding Officer made contact with the bicyclist. The Bicyclist advised Officer that he was traveling westbound parallel to Veh1 passenger side, who was also going westbound, when the bicyclist made an left turn onto 13th St NW and struck Veh1 causing the listed damages. The bicyclist also advised Officer that he didn't see Veh1. Responding Officer spoke with the Driver of Veh1 who advised Officer that she was also traveling westbound and that she had the green light. Driver1 also advised Officer that she did not see the Bicyclist as well.</p> <p>Both stories from both parties were similar. DCFEMS responded to the scene.</p>

23083566	5/27/2023	1317 9TH STREET NW	<p>Cameras are located at the gas station at 1917 9th Street NW. Mr. Hossain reported while riding his bicycle Northbound in front of 1317 9th Street NW, he was struck by Veh-1 who made a right turn into the gas station located at 1317 9th Street NW.</p> <p>Driver of veh-1 failed to make their identity known and fled the scene of the accident. Mr. Hossain complaint of pain to his right knee, arm and right side of his face.</p> <p>No vehicle lookout was obtained. No witnesses on scene.</p>
23085519	5/30/2023	3910 BENNING ROAD NE	<p>Nothing futher. On the listed date and time, The Veh-1's operator reports that while traveling northbound on 39th St. NE from Benning Rd. NE, he attempted to turn left into the alleyway when he heard Veh-2's operator state "You hit me! You didn't see me?"</p> <p>Veh-2's operator states that while he was stopped curbside in the alleyway, Veh-1 struck him while Veh-1 was attempting to complete a left off 39th St. NE into the alley. The operator of Veh-1 stated that he was unaware of the fact that he struck Veh-2, having never felt or heard any impact of the collision.</p> <p>Veh-2's operator was evaluated by medical personnel on scene before being transported to the hospital for further treatment. Veh-1 sustained no visible damage, with Veh-2 sustaining an unknown amount of damage.</p>
23087594	6/2/2023	5232 LOUGHBORO ROAD NW	<p>Driver of Vehicle-1 stated that he was traveling Westbound in the 5200 block of Loughboro Road when he struck the Bicyclist. He also stated that he was trying to avoid a vehicle coming in his lane and in the process struck the operator of the vehicle. he stated he didn't see him.</p> <p>Operator of the bicycle stated that he was maintaining his lane when he was struck by the driver of Vehicle-1. He was transported to George Washington Hospital by Ambulance #29 where he was admitted for his injuries.</p>
23088182	6/3/2023	1400 I STREET NW	<p>Photographs of V-1 and the damaged bicycle have been downloaded to Evidence.com.</p> <p>I issued an NOI to V-1 driver for failing to yield (T810.)</p> <p>I visited the Non-motorist at the hospital and delivered her bicycle, helmet and backpack.</p> <p>Spanish language interpreter assistance obtained through Ofc. Puentes on the scene (for V-1 driver.)BWC activated.</p> <p>V-1 driver states that he was driving North on 14th Street when he made a left turn to go West on I Street. V-1 driver further states that he struck the non-motorist (on bicycle) in the process of making his turn.</p> <p>The Non-motorist states that she was riding her bicycle South in the travel lane of 14th Street when she was struck from the left side by V-1.</p> <p>W-1 states that the Non-motorist was crossing I Street with the light in her favor. Additionally, W-1 states that the Non-motorist was inside the I Street crosswalk when V-1 struck her.</p>
23091295	6/7/2023	67 GALLATIN STREET NW	<p>On the listed date and time, Officer Messam responded to the listed location in reference to an accident. On scene, Officer Messam made contact with W-1 where she stated that she observed Ped-1 riding his bike on the crosswalk when a white Acura bearing DC tag GS0059 drove the wrong way and hit Ped-1 with his vehicle. Driver of V-1 left the scene without making his identity known. Further investigation, W-2 corroborated with W-1's statement where driver of V-1 turned the wrong way and hit Ped-1 and left the scene. Ped-1 was taken to Howard Hospital by ambulance 14 where he was treated and released. Ped-1 complained of pain to his left arm, stomach, knee and shoulder.</p>

23093201	6/10/2023	2430 14TH STREET NW	<p>BWC activated.</p> <p>Engine 11 and Medic 9 on scene. Medic 9 transported BICYCLIST-1 to Howard Hospital.</p> <p>Photos uploaded to evidence.com. On the listed date and time, an officer responded to a radio assignment for a pedestrian involved traffic crash. Upon arrival, the officer interviewed the driver of VEH-1 who stated that he was turning out of his parking spot along 14th St NW, facing southbound. The driver of VEH-1 stated that while turning out of the parking spot, he stopped to let another vehicle pass in the center lane along 14th St NW. While stopped, the driver of VEH-1 stated he observed BICYCLIST-1 travelling southbound along 14th St in the bike lane from a long distance. The driver of VEH-1 stated that BICYCLIST-1 then collided with VEH-1. The driver of VEH-1 reported no injuries and no damage to his vehicle. The officer observed damage to the driver side mirror of VEH-1 and the driver of VEH-1 stated the mirror had been damaged prior to the collision.</p> <p>BICYCLIST-1 stated that he was travelling southbound in the bike lane along 14th St NW when VEH-1 suddenly turned left in front of him. BICYCLIST-1 stated he then collided with VEH-1. DC FEMS was already on scene and reported that BICYCLIST-1 showed signs of a broken finger, wrist, and nose. The officer observed bruising and a small cut on BICYCLIST-1's nose.</p> <p>W-1 stated that he observed BICYCLIST-1 travelling southbound in the bike lane on 14th St NW when VEH-1 started to turn left from where it was parked along 14th St NW. W-1 stated he observed BICYCLIST-1 ring their bell and attempt to stop before colliding with VEH-1.</p> <p>W-2 stated that he observed BICYCLIST-1 travelling southbound on 14th St NW when he observed VEH-1 turn left. W-2 stated that he heard BICYCLIST-1 ring their bike bell and attempt to stop before colliding with VEH-1.</p> <p>-----</p>
23098083	6/18/2023	1535 HALF STREET SW	<p>Driver of Veh-2 stated he was traveling westbound on Q ST SW when a bicyclist collided with the side of his car.</p> <p>The bicyclist stated he was traveling southbound on First ST SW on his bike and did not see Veh-2 before colliding with Veh-2.</p> <p>The bicyclist was transported to George Washington Hospital by Medic 8.</p>
23099490	6/20/2023	3620 14TH STREET NW	<p>BWC Activated.</p> <p>"This statement of facts is based on my best recollection without having the legal authorization to review any associated body worn camera footage to assist in writing this statement as accordance to the comprehensive policing and justice reform second emergency amendment act of 2020 passed by DC council.</p> <p>Notification:</p> <p>Engine 21-6-4 was on scene.</p> <p>Ambulance 4-14.</p> <p>Cruiser 4090 Sergeant Green.</p> <p>Watch Commander Captain Terry.</p> <p>Cruiser 14.</p> <p>Teletype Allison # 2538 was also notified.</p> <p>Due to the fact that none of the parties involved were able to give a statement no notice of infraction will be issued.</p> <p>Two CCTV Videos were uploaded to evidence.com of the accident. BWC Activated.</p> <p>"This statement of facts is based on my best recollection without having the legal authorization to review any associated body worn camera footage to assist in writing this statement as accordance to the comprehensive</p>
23101661	6/24/2023	27 LOGAN CIRCLE NW	<p>Following the crash investigation, it was determined that the primary contributing factor was Veh-1's failure to pay attention on the road, leading to the collision with R-1. As a result, Veh-1 was issued a citation for this traffic violation. BWC</p> <p>On June 24, 2023, at approximately 15:02 hours, a traffic crash occurred at the intersection of 13th Street NW and Logan Circle NW in Washington, DC. R-1, riding her scooter at the time, reported that Veh-1 merged into her lane without noticing her presence, resulting in a collision between Veh-1 and her scooter. The front of Veh-1 made contact with R-1, causing her to fall off her scooter and sustain minor injuries. Upon receiving the report, emergency services were promptly notified, and DC Fire EMS was dispatched to the scene and assessed R-1's condition, and determined that she required transportation to the nearest hospital for further medical evaluation and treatment.</p>



23104801	6/24/2023	MASSACHUSETTS AVENUE NW	<p>BWC activated.This statement of facts is based on my best recollection without having the legal authorization to review any associated body worn camera footage to assist in writing this statement.</p> <p>Bicyclist-1 came to the Fourth District Station and stated that on 6/24/2023 she was traveling east on I St NW crossing the intersection with 5th St NW when her bicycle was struck by Veh-1. Veh-1 was traveling north on 5th St NW about to make a right turn onto I St NW. The impact caused Bicyclist-1 to lose control and strike a pole with her left arm. Bicyclist-1 sustained a broken left arm. D.C.F.E.M.S Medic #3 responded to the scene and transported Bicyclist -1 to Howard University Hospital for treatment.</p> <p>The driver of Veh-1 was contacted via phone and stated that she was traveling north on 5th St NW approaching the intersection with I St NW. As Veh-1 was about to make a right turn on to I St NW, the driver of Veh-1 did not see Bicyclist-1. Bicyclist-1 then swerved to avoid striking Veh-1 and struck a pole.</p> <p>Due to conflicting stories and the lack of uninvolved witnesses MPD unit is unable to determine fault.</p>
23102296	6/25/2023	4561 NORTH CAPITOL STREET	<p>BWC ACTIVATED</p> <p>Officer got in contact with R-1's mother ( Genesis Henriquez 240-429-6754) and informed her of the situation.</p> <p>R-1 mother met MPD and DCFEMS at Children's Hospital were R-1 is being evaluated.</p> <p>Ambulance #14 transported R-1 to Children's.</p> <p>R-1 that a fractured right ankle due to the accident.</p> <p>R-1 could not identified how S-1 looked or remember the tag number on the Vehicle.On the listed date and time MPD responded to the listed location in refenced to a hit and run.</p> <p>upon arrival Officers spoke with R-1 who stated that as he and his friend were crossing at the intersection on their bikes a black Hyundai Tucson with unknown tags let his friends crossing but as he attempted to cross the Vehicle struct him and did not stop.</p> <p>R-1 stated the vehicle fled the scene without making his/her identity known.</p> <p>Last seen by R-1 north bond on North Capital St NW.</p> <p>DCFEMS on scene R-1 was transported to the hospital for further medical evaluation.</p>
23104784	6/29/2023	31 7TH STREET NE	<p>MPD investigation reveals that Driver-1 was travelling northbound in the unit block of 7th St NE attempting to make a left turn into the 600 block of A St NE. when he collided with Bicyclist-1 in the intersection of 7th &amp; A St NE. Bicyclist-1 was travelling southbound from the 100 block of 7th St NE.</p> <p>Driver-1 states that he did not see the bicyclist in the intersection, Bicyclist-1 states that he was struck by Driver-1 while crossing the intersection.</p> <p>Bicyclist-1 appeared to have a dislocated right shoulder and was transported to Howard hospital for further medical treatment by AMR213. Driver-1 was was issued one NOI for colliding with Pedestrian.</p>
23107470	7/4/2023	934 EASTERN AVENUE NE	<p>The vehicle fled the scene and the bicyclist was pronounced on the scene.On the listed date and time witnesses report that the bicyclist was traveling westbound on Eastern Ave. The striking vehicle was traveling eastbound on Eastern Ave. The vehicle was overtaking slower moving traffic on the left hand side and crossed the double yellow line. The vehicle struck the Bicyclist pushing him into a parked vehicle before throwing him off the bike and into the air. The bicyclist and the bike landed approximately 55 feet from the initial contact point.</p>
23109156	7/6/2023	2434 18TH STREET NW	<p>Next of kin for Bicyclist-1, Mr. Keon Blake was present and notified on scene.</p> <p>Photos of the incident were uploaded to evidence.com.BWC ACTIVATED.</p> <p>On listed date, time and location Bicyclist-1 stated that while she was travelling southbound in the 2400 block of 18th St NW Driver-1 pulled Vehicle-1 out of the parking spot and struck her. Driver-1 who was initially parked facing southbound in front of 2424 18th St NW stated that she was making a U-turn in the 2400 block of 18th St NW in order to go northbound when she struck Bicyclist-1 with her vehicle. Driver-1 stated that she did not see Bicyclist-1 travelling southbound in the 2400 block of 18th St NW when she checked the roadway prior to attempting the U-turn. Bicyclist-1 complained of pain to her face, left thigh and right knee. DCFEMS Engine 21 responded on scene to provide treatment. DCFEMS Ambulance 20 transported Bicyclist-1 to Sibley Hospital for further treatment.</p> <p>Notice of Infraction (293349836) for no U-turn was issued to Driver-1.</p>

23110388	7/8/2023	435 8TH STREET NW	<p>BWC Activated</p> <p>Bicyclist was on a Lime rideshare bike On July 8th, 2023 at 1814 hours Officer Washington was dispatched a radio run for a traffic collision involving a bicyclist on eastbound at the 700 block of E St NW. The driver of VEH-1 states she was stopped at the light prior to the intersection of 8th and E St NW when she made a U-turn in order to pull into a parking space and didn't see a bicyclist coming into the lane. The bicyclist stated she was traveling eastbound entering the 700 block of E St NW as she passed through the red traffic light and signaled with her hand. After clearing the intersection and entering the 700 block of E St NW she was struck by VEH-1. The undersigned's investigation revealed that the driver of VEH-1 made a U-turn in the block and failed to yield right of way to a cyclist traveling straight in the block. The driver of VEH-1 was issued one notification of infractions for T810 Failure to Yield Right of Way to a Bicyclist.</p>
23112802	7/12/2023	201 MASSACHUSETTS AVENUE	<p>BWC Activated</p> <p>Driver of VEH-1 was operating as a TNC for Doordash at the time of the crash</p> <p>Bicyclist had small abrasion/injury to the leg and was transported from the scene On July 12th, 2023 at 1904 hours Officer Washington was dispatched a radio run for a traffic collision involving a bicyclist on eastbound at Massachusetts Ave NW. The driver of VEH-1 states he was traveling westbound in the 200 block of Massachusetts Ave NW and making a left turn at the intersection of D St NE. The driver of VEH-1 states he had a green light at the time and there was a heavy glare from the sun causing him to not see the bicyclist. The bicyclist stated she was traveling eastbound in the 200 block of Massachusetts Ave NW entering the intersection of D St NW on a green traffic light. At the intersection she was struck by VEH-1. The undersigned's investigation revealed that the driver of VEH-1 made a left turn at the intersection of Massachusetts and D St NW and failed to yield right of way to a bicyclist traveling straight through the intersection on a green light. The driver of VEH-1 was issued one notification of infractions for T810 Failure to Yield Right of Way to a Bicyclist.</p>
23113402	7/13/2023	900 U STREET NW	<p>BWC Activated.</p> <p>Nothing further to report. On July 13, 2023 VEH-1 was seen on MPD Crime Cameras making a right turn, southbound, onto the 1900 block of 9th St NW from the 900 block of U St NW. In the crosswalk already was a rental scooter about halfway across the marked crosswalk, moving. VEH-1 effectively cut off the scooter's flight path, causing an accident between the two.</p> <p>Both the scooter and VEH-1 had the traffic signal green, or "Go" markings; however, VEH-1 failed to yield the right of way to the scooter pedestrian in the marked crosswalk with the "Go" walk signal. VEH-1 was issued the NOI#289494063 for "Fail to yield right of way to a pedestrian".</p> <p>DCFEMs Medic 4 responded to the scene and transported the scooter occupants to the hospital to treat their injuries.</p>

23116443	7/18/2023	3012 14TH STREET NW	<p>Ambulance 21 responded to the scene.</p> <p>AMR # 214 responded to the scene and transported the non-motorist to Washington Hospital without further incident.</p> <p>At 22:17 hours the non-motorist has not been assigned a physician at this time. On the above date and listed time This Undersigned Officer Badge #2579 was dispatched to 14th Columbia R NW WDC for a pedestrian involved accident.</p> <p>The non-motorist stated he was traveling South Bound on his bicycle on 14th Street NW on the far right lane when he approached the intersection of 14th &amp; Columbia Rd NW. The non-motorist stated, vehicle-2 was driving a big truck traveling South Bound on 14th Street in the far left lane, when he approached the intersection of 14th &amp; Columbia Rd NW. The non-motorist stated Vehicle-2 then made a right turn onto Columbia RD NW from the far left lane, striking the non-motorist on the left side of his body, causing the non-motorist to fall off his bicycle to the ground.</p> <p>Vehicle-2 stated he was traveling South Bound on 14th Street NW in the far left lane, and when he approached the intersection of 14th &amp; Columbia RD NW, he did not see the non-motorist in his right side passenger mirror, when he made the right turn onto Columbia Rd NW, which caused him to strike the non-motorist on the left side of his body.</p> <p>After further investigation R-2 was given a NOI for Failure To Give Full-Time Attention. NOI Ticket Number: 293338581.</p> <p>The non-motorist bicycle was damaged and not drivable. The non-motorist stated his knees and his back was hurting, and he wanted to go to the hospital. The non-motorist is a juvenile, his mother was notified and she responded to the scene. The non-motorist was transported to Washington Hospital by AMR #214. The non-</p>
23117808	7/20/2023	1782 COLUMBIA ROAD NW	<p>BWC Activated. On the listed date and time the rider of the bicycle stated he was traveling north in the 1700 block of Columbia Rd NW when the driver of Vehicle-2 swerved into his lane causing him to rear end Vehicle-2 and collided with Vehicle-3.</p> <p>The driver of Vehicle-2 stated while waiting in traffic he was rear-ended by the bicyclist (1) who was traveling eastbound in the 1700 block of Columbia Rd. NW.</p> <p>W-1 stated that the bicyclist(1) traveling eastbound rear-ended Vehicle-2 which was half way in the bike lane which caused him to strike Vehicle-3.</p> <p>Based on the reporting officers investigation and hearing from both W-1 and the driver of Vehicle-2 that traffic was not moving during the event, the rider of the bike was issued 1 NOI 289491123 for Following to Closely.</p>
23120912	7/25/2023	4849 W STREET NW	<p>BWC Activated</p> <p>Photographs of the parked vehicle were uploaded to evidence.com On 07/25/2023 at approximately 1915 hours, MPD was called to 4848 W Street NW for the report of a traffic crash involving a bicyclist and a parked motor vehicle. Upon MPD arrival, Bicyclist-1 had already been transported by AMR 222 to Howard University Hospital with lacerations to his right arm. Owner of VEH-1, the parked vehicle, was on scene.</p> <p>Bicyclist-1 reported that he was making the turn from southbound 49th St NW onto eastbound W St NW, however he was unable to complete the turn without striking the parked vehicle. Bicyclist-1 was wearing a helmet, however his right arm shattered the back driver's side window of the parked vehicle, causing cuts to his right arm.</p> <p>VEH-1 sustained a dent in the drivers side rear quarter panel, as well as the shattered rear passenger window. VEH-1 was driven away from the scene by the owner.</p> <p>Bicyclist-1 was issued an NOI (291773403).</p>
23123374	7/29/2023		<p>An investigation of the accident revealed that VEH-1 was parked facing Northbound on the 1800 block of 14th ST NW. V-1 was traveling Northbound in the bike lane on 1800 block of 14th ST NW.</p> <p>The passenger seated on the passenger rear seat of the vehicle exited the vehicle without any regard to the oncoming bike lane traffic causing V-1 to collide with the passenger side rear door of VEH-1. V-1's bike was found approximately 20 feet from V-1 and appeared to be undamaged.</p> <p>The only injuries reported to officers were by V-1. V-1 was transported to a nearby hospital to treat her injuries. All other involved parties denied medical attention on scene.</p> <p>At the conclusion of the investigation, it was determined that the passenger seated on the rear passenger seat of VEH-1 was at fault for exiting the vehicle without it being reasonably safe to do so. An NOI was issued to the driver of VEH-1 for open door to approaching traffic (NOI# 294552171)</p>

23123082	7/29/2023	3600 14TH STREET NW	<p>The report reflects a Crash That occurred on 7/29/23. The crash involved sever cars and a pedestrian with a bicycle. V-1 identified as the vehicle that did the most damagee was traveling southbound at a high rate of speed and appeared to be racing V-3, V-3 past a slower moving vehicle(V-2) on the right and clipped the front right bumper of V- but 2. V-3 attempted to pas (V-2) on the right but was not able to clear the Bicyclist/Pedestrian that was standing in the open doorway of V-4. The bicyclist was then pinned between V-3 and the door of V-4, before being thrown into the street V-2 the exited the roadway on the left side of the street and ran into a tree.</p> <p>The pedestrian suffered a major injury to his lower right leg and was transported to Med Star. The driver of V-2 which is believed to be stolen suffered an injury to his right arm and was transported to Howard Hospital for treatment. Upon release he will be transported to the Fourth District and processed for Reclass Driving.</p>
23124402	7/31/2023	1818 14TH STREET NW	<p>Nothing Further.BWC activated.</p> <p>This statement of facts is based on my best recollection without having the legal authorization to review any associated body worn camera footage to assist in writing this statement as accordance to the Comprehensive Policing and Justice Reform Second Emergency Amendment Act of 2020 passed by DC Council.</p> <p>On the listed date and at approximately 1245 hours, Driver 1 reported that he was on Swann Street and was in the middle of making a right turn onto the 1800 block of 14th Street NW when he collided with the listed cyclist, who was headed down the 1800 block of 14th street towards T street NW. Driver 1 stated the collision caused the listed cyclist to be thrown from his bicycle and land on the ground, causing injuries to his left leg and knee.</p> <p>The listed cyclist was transported by the listed ambulance to the listed hospital for further treatment. Vehicle 1 sustained minor damage to the front bumper area. Photos of the damages to Vehicle 1 were taken and uploaded to evidence.com. The rental bicycle was returned to the bicycle stand. The rental bicycle sustained no damages.</p>
23124322	7/31/2023	26 GRANT CIRCLE NW	<p>BWC ACTIVATED.</p> <p>At the above listed date, time, and location, the undersigned responded to a call for service in reference to a pedestrian struck. Upon arrival, the undersigned observed PED-1 on the ground being assisted by Medic 14 and 24 along with the Driver of Veh-1 and W-1 standing by.</p> <p>The driver of VEH-1 states that he did not see PED-1 before turning on to Grant Circle. When he noticed PED-1 laying on the ground he stopped because he was unsure if his vehicle made contact with PED-1 or not.</p> <p>W-1 Stated that she did not see VEH-1 make contact with VEH-1, however, she heard PED-1 screaming and saw her laying on the ground.</p> <p>PED-1 states that she does not remember the accident, however, she remembers riding her bike, hitting the ground, and being placed inside of the ambulance.</p> <p>The driver of VEH-1 was given the Following NOIs:</p> <p>T667- Dead or Expired Tags (791360504440910000)</p> <p>T940 - Failure to Provide a Valid Vehicle Registration (7913605660915000)</p> <p>T810 - Failure to Yield the Right of Way to a Bicyclist (7913605055097500)</p> <p>PED-1 was transferred to Howard Hospital for medical treatment due to scrapes on her hands, knees, and elbows. PEd-1 also stated that she was experiencing dizziness.</p>
23125201	8/1/2023	601 H STREET NE	<p>BWC Activated.</p> <p>On Tuesday, August 1, 2023 at approximately 4:00 P.M. Veh-1 and Bicyclist-1 were involved in a collision at the intersection of 6th and H St NE.</p> <p>The driver of VEH-1 advised that while turning eastbound from 6th St NE into the 600 block of H St NE Bicyclist-1 collided with the front right corner of her vehicle. She advised that she never saw Bicyclist-1 prior to making the turn.</p> <p>Bicyclist-1 states that he was riding his bike northbound in the 700 block of 6th St NE when he attempted to cross H St NE in the bike lane. As he was entering the intersection of 6th and H St NE VEH-1 suddenly turned in front of him colliding with his bicycle causing him to fall to the ground. Bicyclist-1 stated that he injured his right knee and was unable to bend it. DCFD Medic 10 responded to the scene to assist. AMR 221 transported Bicyclist-1 to Howard University Hospital.</p> <p>The driver of VEH-1 was issued NOI 293427551 for Failure to Yield the Right of Way.</p>

23125785	8/2/2023	901 H STREET NE	<p>BWC was activated. This statement of facts is based on my best recollection of facts without having legal authorization of reviewing any camera footage to assist me in writing this statement.</p> <p>A brief investigation reveals that VEH-1 was travelling westbound in the 900 blk of H ST NE. VEH-1 then attempted to turn right striking VEH-2 who is a cyclist travelling westbound as well. VEH 2 complains of hip knee right arm pain and was transported by AMR to George Washington Hospital for treatment. NOI are pending possible camera footage.</p>
23125934	8/2/2023	1355 17TH STREET NW	<p>Veh-1, a white in color Orbea bicycle, ridden by the listed operator (Bicyclist-1), was traveling in the Northbound bike lane in the 1300 Block of 17th Street NW. Pedestrian-1 walked into the bike lane and into the travel path of Veh-1 causing Veh-1 to tip over.</p> <p>Bicyclist-1 who was wearing a helmet at the time of the crash fell to the ground on his left side.</p> <p>Bicyclist-1 sustained injury to his left leg. He felt pain to his leg and had difficulty putting weight on it. Bicyclist-1 was transported to George Washington Hospital by AMR#235 for treatment.</p> <p>Pedestrian-1 reported no injuries. Pedestrian-1 was cited for "Failing To Yield Right Of Way To A Bicyclist" (NOI#294660122). Veh-1, a white in color Orbea bicycle, ridden by the listed operator (Bicyclist-1), was traveling in the Northbound bike lane in the 1300 Block of 17th Street NW. Pedestrian-1 walked into the bike lane and into the travel path of Veh-1 causing Veh-1 to tip over.</p> <p>Bicyclist-1 who was wearing a helmet at the time of the crash fell to the ground on his left side.</p> <p>Bicyclist-1 sustained injury to his left leg. He felt pain to his leg and had difficulty putting weight on it. Bicyclist-1 was transported to George Washington Hospital by AMR#235 for treatment.</p> <p>Pedestrian-1 reported no injuries. Pedestrian-1 was cited for "Failing To Yield Right Of Way To A Bicyclist" (NOI#294660122).</p>
23131252	8/11/2023	1501 18TH STREET NW	<p>Suspect vehicle is a 2017-2023 Dodge Charger.</p> <p>Investigation is on-going... On Friday August 11, 2023 at approximately 0327 hours - Vehicle-1, a dark in color 2017-2023 Dodge Charger was traveling eastbound in the 1800 block of P Street, Northwest on a green light. At the same time, a 2021 LIME electric bicycle (rideshare) was traveling westbound in the 1700 block of P Street, Northwest. The bicyclist turned left (south), failing to yield to the right of way and was struck by Vehicle-1. The driver of Vehicle-1 failed to identify themselves or render aide to the bicyclist and was last seen fleeing eastbound on P Street, Northwest.</p> <p>The bicyclist was transported to George Washington University Hospital with severe head trauma where Dr. Rosner listed him in critical and unstable condition.</p>
23136701	8/19/2023	1501 PENNSYLVANIA AVENUE	<p>BWC Activated.</p> <p>Photos of damaged vehicles and Sub-1's bicycle uploaded to evidence.com</p> <p>Sub-1's injuries unknown.</p> <p>Sub-1 transported to GW Hospital by Ambulance 13</p> <p>Teletype Notified- Neil #0534 On Saturday August 19, 2023 MPD Officers responded to the 1501 Pennsylvania Ave SE for a traffic crash involving a pedestrian.</p> <p>Officer arrived on scene and saw Sub-1 on the ground in visible pain. Witnesses on scene stated that Sub-1 was on a bicycle when the accident occurred. Sub-1 was not in condition to speak to MPD Officer and state what happened. Officers were able to view footage from the liquor store at the intersection of 15th Street and Pennsylvania Ave SE. The footage shows Sub-1 riding his bicycle and grabbing hold of a metro bus to "bus surf". Sub-1 was travelling eastbound past the intersection and lost control of his bicycle while holding on to the moving metro bus and struck the left rearview mirror of Veh-1. Sub-1 then flipped and his bicycle struck the left rear of Veh-2.</p> <p>Both vehicles were parked and sustained minor damage. Sub-1's bicycle sustained handlebar damage. Sub-1 transported to hospital.</p>

23138230	8/22/2023	1341 GALLATIN STREET NW	<p>BWC ACTIVATED</p> <p>AMB 22 on scene</p> <p>The operator of the cyclist was taken to Howard University Hospital and admitted.MPD responded to the listed location in response to an accident report. The driver of VEH-1 reported that prior to Officers arrival, there was a collision involving his vehicle and a Capitol Bikeshare E-bike. VEH-1 was parked in front of 1341 Gallatin St NW facing westbound. The driver of VEH-1 reported that when he parks his vehicle, the side view mirrors automatically turn inward towards the vehicle. VEH-1 reported that he had parked his vehicle, and he was slowly opening the driver's side door to exit the vehicle all while he was simultaneously looking around for his phone within the car. The driver of VEH-1 reported that due to the sideview mirrors facing inward, he did not see the cyclist coming. The driver of VEH-1 reported that the cyclist collided into his driver's side door. The driver of VEH-1 reported no damage to their car. The driver of VEH-1 reported that the driver of the bikeshare did appear to lose consciousness on the scene, and the driver of VEH-1 called the ambulance. The ambulance responded and transported the cyclist to a area hospital before other Officers arrived. .</p> <p>The operator of the bikeshare e-bike reported that he was traveling westbound on the 1300 block of Gallatin St NW, very slowly, on the e-bike, without a helmet. The operator of the bike had difficulty making any other statements due to his injuries. The operator of the cycle sustained injuries to the back of his head. The driver of the bikeshare was admitted to an area hospital for further evaluation.</p>
23138897	8/23/2023	1794 COLUMBIA ROAD NW	<p>The listed non-motorist sustained minor injuries and was transported by DCFEMS #9 for further medical evaluation.</p> <p>Treating Physician: Dr. Cornwell, E.</p> <p>Admitted to Howard University Hospital for precautionary reasons and further observation due to temporary loss of consciousness.</p> <p>The operator of VEH-1 provided the listed reporting member video footage from a camera mounted on his windshield which displays the listed non-motorist in operation of the listed bicycle approach the listed vehicle from the left side of it's position then cross the double yellow line into VEH-1's path of travel, causing VEH-1 to impact the right side of the listed bicycle.On the listed date, time, and location the listed operator of VEH-1 reports that while he was traveling Eastbound on the 1700 Block of Columbia RD NW in the lane of travel, the listed non-motorist was in operation of the listed bicycle when he suddenly appeared in front of VEH-1 from the side causing the bicycle to collide with the front of VEH-1.</p> <p>The listed non-motorist reports that he detached the listed bicycle from the rental carriage which is located across the street then he proceeded towards the direction of VEH-1 into the same lane of travel.</p>
23141238	8/27/2023	1071 OHIO DRIVE SW	<p>BWC Activated.</p> <p>The cyclist was transported to GW Hospital via Ambulance 18.</p> <p>Eng. 13 on scene.On 08/27/2023 at approximately 1541 hours, MPD Officers responded to a call for service in reference to an Accident at 1071 Ohio Drive SW.</p> <p>The Driver of Vehicle 1 stated that he was traveling Northbound on Ohio Drive. The Driver of Vehicle 1 stated that he wanted to pull over to the side to take a quick break from driving. The Driver of Vehicle 1 stated that he began to turn, crossing into the bike lane and heard a man yelling. The Driver of Vehicle 1 stated that he did not see the cyclist. The Driver of Vehicle 1 stated that the cyclist collided with his vehicle. The Driver of Vehicle 1 stated there was no new damage to his vehicle. The Driver of Vehicle 1 stated he had no injuries.</p> <p>The cyclist stated that he was traveling Northbound in the bike lane in the inner lane on Ohio Drive SW. The cyclist stated that he saw vehicle 1 and believed that he was speeding. The cyclist stated that vehicle began to turn in front of his path. The cyclist stated that he tried to yell out to tell the driver of vehicle he was right there. The cyclist attempted to stop but collided with vehicle in the bike lane. The cyclist sustained injuries such as abrasions to the hands and knees, he was having trouble remembering things and a large contusion to his left forearm. The cyclist was evaluated by DCFEMS on scene and transported to a local hospital for further evaluation. The cyclist's bike had damage to the front wheel (bent), the seat stay and right down tube was cracked, the shifters and handlebars were bent, multiple scratches to the frame, and the chain was broken.</p> <p>MPD Officers issued and NOI to the driver of the vehicle for Failure to Yield Right of Way to a Bicyclist.</p>

23143481	8/31/2023	1157 NEW JERSEY AVENUE SE	<p>This statement of facts is based on my best recollection without having the legal authorization to review any associated body-worn camera footage to assist in writing this statement.</p> <p>Investigation revealed, while traveling northeast bound on New Jersey Avenue S.E., Bicyclist Hutchinson collided with VEH-1. VEH-1 was traveling southeast bound on New Jersey Avenue S.E.</p> <p>Bicyclist Hutchinson fell onto the windshield of VEH-1 before falling to the ground. Bicyclist Hutchinson's bicycle was destroyed and broke apart. Bicyclist Hutchinson's bicycle was modified and equipped with a small gasoline engine.</p> <p>Driver 1 was operating VEH-1.</p> <p>Driver 1 stated she was traveling southeast bound on New Jersey Avenue S.E. when Bicyclist Hutchinson collided into the right side of VEH-1. Driver 1 stated she was entering the intersection of New Jersey and "M" Street S.E. on a green traffic signal.</p> <p>Bicyclist Hutchinson stated he was traveling eastbound on "M" Street S.E. and turning left onto New Jersey Avenue S.E. when he collided with VEH-1. Bicyclist Hutchinson stated he entered the intersection of New Jersey and "M" Street S.E. on a green traffic signal.</p> <p>Bicyclist Hutchinson sustained cut(s) to his upper left arm and complained of back pain.</p> <p>Witness Wright stated she observed Bicyclist Hutchinson turn left from "M" Street S.E. onto New Jersey Avenue S.E. against the traffic signal. Witness Wright stated east and west traffic on "M" Street was stopped and traffic on New Jersey Avenue S.E. was flowing at the time of the crash.</p> <p>The Reporting Officer reviewed private camera footage from a nearby business. The Reporting Officer was</p>
23144263	9/1/2023	300 K STREET NW	<p>BWC ACTIVATED Veh-1 was turning left on 3rd St NW from K St NW, Bic-1 was going straight E/B in main traffic lane on 300 K St NW. The accident occurred when Veh-1 did not yield to Bic-1 and struck Bic-1 at the intersection of 3rd/K St NW.</p> <p>Bic-1 reported that that he was struck by Veh-1 which caused him to fall off the bicycle. Bic-1 sustained a broken left ankle from the fall.</p> <p>Bic-1 further reported that Veh-1 did not stop to exchange information and left the scene prior to MPD arrival.</p> <p>Bic-1 was transported to Medstar Hospital by Medic 7.</p>
23145055	9/2/2023	2628 MARTIN LUTHER KING JR	<p>Pending further investigation by the MCIU, On the listed date and time Vehicle 1 an unregistered Yamaha dirt bike collided with Vehicle 2, which was reported to have been making a left hand turn. The motorcyclist who was not wearing a helmet suffered major injuries.</p>
23145598	9/4/2023	2001 14TH STREET NW	<p>Transported to WHC</p> <p>AMR 255 transported</p> <p>Driver-1 issued NOI # 7914395145092500A traffic crash investigation showed that the Driver of vehicle-1 was going southbound in the 2000blk of 14th St NW when he made an improper U turn and struck Pedestrian-1 who was going northbound in 2000blk of 14th St NW.</p> <p>Pedestrian-1 had abrasions to his elbows and stated that he had neck pain. Pedestrian-1 was transported to the hospital for further treatment.</p>

23146201	9/4/2023	2301 GEORGIA AVENUE NW	<p>D-1 reports driving north bound in the 2300 block of Georgia Ave NW when D-2, operating a pedacycle, moved directly into her path, causing a collision with D-2. D-1 reports that D-2 had been travelling south bound when he abruptly made a U-turn and crossed in front of her vehicle.</p> <p>P-2 and P-3 were passenger's in D-1's vehicle and corroborate D-1's version of events.</p> <p>W-1 was a non involved witness and was standing on the east sidewalk and observed the collision. W-1 did not observe D-2 make a U-turn but did state that D-1 was fully in the northbound lane of travel when she struck D-2, who was crossing that lane.</p> <p>D-1's vehicle suffered significant damage to the left front quarter panel and headlight housing of her vehicle but was otherwise operable. No party in D-1's vehicle reports any injury at the time of this report.</p> <p>D-2 sustained significant injuries including a broken left leg and several contusions about his head. D-2 was transported to Howard University Hospital by DCFEMS Ambulance #4, where he was admitted by Dr. Tran for treatment and observation.</p> <p>D-2's bicycle suffered severe damage including a bent frame and two bent tires, rendering the bicycle inoperable.</p> <p>Reporting officer notes that there is a bike lane on both the north and southbound lanes of Georgia Ave. D-2, since he was not at an intersection or designated exchange, had no right to cross the roadway and enter any vehicle's lane of travel. Doing so placed him at fault for failing to yield to any traffic that was already travelling in their appropriate and designated vehicle travel lane, as D-1 was doing. Reporting officer finds fault with D-2 for the collision and issued a Notice Of Infraction for "Failing to Yield the Right of Way".</p>
23145861	9/4/2023	5112 SOUTHERN AVENUE SE	<p>V-1 was transported by PG EMS 805 to University of Maryland Capital Region Medical Center. injuries Neck and head. stable condition conscious and breathing.</p> <p>photos taken</p> <p>Captain W. Jackson ID#9330 on scene and witnessed.</p> <p>Welson Chauncey B/M 202- 813-7543 WITNESS</p> <p>SGT. Cephas notified.On the listed date, time, and location the driver of Veh-1 was traveling on 5100 block of Southern Ave Southeast and The bicyclist was traveling in the same direction. The bicyclist was in the left lane and Veh-1 was in the right lane. The driver of Veh-1 swerved into the right lane striking the bicyclist causing him to flip and injuries. The driver of Veh-1 left the scene without making their self known. Prince Georges Glenarden Police witnessed the incident and attempted to pull Veh-1 over. The driver of Veh-1 was advised and redirected to the scene.</p>
23147354	9/6/2023	1805 CONNECTICUT AVENUE N	<p>Veh-2 states, she was operating a motorize scooter in the 2000 block of Connecticut Ave N.W. The operator of Veh-2 states she was crossing the intersection when a Veh-1 clipped her scooter causing her to fall onto the ground. After the accident, the operator from Veh-1 failed to identify themselves. The operator from Veh-2 took an Uber to Sibley Hospital for treatment</p>
23146970	9/6/2023	1010 3RD STREET NE	<p>Sub-1 was mainly uncooperative and did not want the police just the ambulance.</p> <p>Amb 12 on scene</p> <p>Sub-1 taken to Howard Hospital</p> <p>Nothing further.Sub-1 reported being hit by a car in the 1000 block of 3rd st ne Dc. Sub-1 did not provide any look out for the vehicle that hit him. Sub-1 had a minor cut to his left elbow and a small lump on his forehead. Nothing further.</p>
23149845	9/11/2023	1900 G STREET NW	<p>BWC Activated.</p> <p>On the listed date and time, the bicyclist reported to MPD that an unknown white SUV struck him at the intersection of 600 block of 19th St NW and 1900 block of G St NW. The bicyclist was traveling from westbound to eastbound direction on 1900 block of G St NW and entering intersection at 600 block of 19th St NW when the white SUV struck the bicyclist. Upon MPD's arrival the SUV left the scene without making their identity known. The bicyclist was only able described the driver as black male with unknown make of the vehicle and unknown tag number. The bicyclist sustained laceration to both of his legs and right elbow. The bicyclist was transported to GW hospital by AMR#201.</p> <p>The unknown witness left the scene prior to MPD's arrival however she was able to provide the tag number(JC1524 on DC tag) for the striking white SUV. The NCIC check was conducted and the vehicle came back as 2003 Ford and was registered to Gwendolyn Michelle Stover of 2300 Good Hope RD SE #118 Washington DC, 20020. The tag was also expired on 12/24/2022.</p> <p>The D-1 has pending police charge of Leaving After Colliding.</p>



23150836	9/12/2023	1301 11TH STREET NW	<p>BWC ACTIVATED**</p> <p>Photos of the injuries were uploaded to evidence.com</p> <p>EN 16 and AMB 12 responded. AMB 12 transported V-1 to Howard HospitalMPD officers were conducting routine patrols when they were flagged down by a bystander in reference to a bicyclists that was struck by a vehicle.</p> <p>Upon investigation, it was discovered that SUB-2 was traveling in the the legally protected bike lane, when SUB-1 overturned SUB-2 and proceeded to make an illegal U-turn. While doing so, SUB-1 struck SUB-2 causing injuries to SUB-2's shoulder, arms, hands and leg. SUB-2 was transported to a local hospital for treatment in reference to his injuries.</p> <p>SUB-1 was also found to be operating the motor vehicle without any permit. SUB-1 was then placed under arrest for No Permit and then transported to the Third District for Processing.</p> <p>SUB-1 was issued an NOI for Fail to Keep Lane (#294651512), Fail to Have License (#294651534) and for Fail to pay attention while operating vehicle (#294651523).</p>
23151352	9/13/2023	901 WESLEY PLACE SW	<p>BWC on.</p> <p>Officer Henderson arrived on scene of a two vehicle traffic crash, bicyclist struck with injuries located in the 900 block of Wesley Place in SW Washington DC.</p> <p>Driver 1 (the bicyclist) states to the undersigned that he was riding his bicycle E/B on the sidewalk between 6th Street and Wesley Place SW. D-1 states that when he entered the crosswalk, Veh-2 struck him knocking him to the ground causing the injuries (elbow and leg pain).</p> <p>Driver 2 states to the undersigned that he was driving S/B in the 900 block of Wesley Place and approaching the SW Library (where the crosswalk is present). D-2 states that as he was driving S/B he noticed Ped-1 riding his bicycle E/B along the sidewalk and approaching the sidewalk. D-2 states that just before Veh-1 entered the intersection, the rider was turned around looking behind and not towards the traffic on Wesley Place. D-2 states that Veh-2 ran into the side of his vehicle causing the damages. D-2 also states that his vehicles auto insurance is not up to date and had lapsed sometime recently.</p> <p>The undersigned investigation revealed the following- The undersigned would note the roadway conditions at the crash location as depicted in the attached photos section. The undersigned would note the area in which</p>
23151780	9/14/2023	815 MONROE STREET NE	<p>BWC activated, On 09/14/2023 approx. 0820hrs a accident occurred at the location of 9th St and Monroe St N.E. Involving a Bicyclist and a Vehicle. Veh-2 was traveling eastbound in the right lane in the 800 Blk of Monroe St attempting to turn right onto 9th St when Bicyclist-1, who was in the bike lane also traveling east in the 800 Blk of Monroe struck Veh-2 in the rear. Bicyclist-1 went down after the collision. Her daughter was in the child seat on the back of the bike. An ambulance was called to render first aid. She was transported to Childrens Hosp. by Medic 14. No NOI was Issued to either driver.</p>

23153439	9/17/2023	2902 GEORGIA AVENUE NW	<p>BWC ACTIVATED</p> <p>VEH-1 contacted her insurance and obtained a tow crane for her vehicle.</p> <p>The male subject on the bike was supposedly transported to Howard Hospital by DCFEMS complaining of pain in his legs and a scrape on his right elbow. Information of the Ambulance number is unknown.</p> <p>3062M was able to locate the subject at Howard Hospital and retrieve his information for the unit on scene at Harvard St NW/Georgia Ave NW.</p> <p>Male subject told 3062M that his brother came and picked his bike up</p> <p>Male subject was attended to by Dr. Carter.</p> <p>Photos of damage to VEH-1 uploaded to evidence.com</p> <p>Photos of the male subjects injuries uploaded to evidence.com by 3062M Officer Posluszny responded to a call for service in regards to a destruction of property. Arriving on scene, Officers spoke with the driver of VEH-1 who stated that she was involved in an accident with a guy riding a bike.</p> <p>The driver of VEH-1 stated she was driving eastbound in the 700 block of Harvard St NW when she was going through a green light at the intersection of Harvard St NW and Georgia Ave NW traveling eastbound. She stated that out of nowhere from the northbound side, an individual riding a bike, rode through the crosswalk as she was traveling eastbound to go through the greenlight.</p> <p>VEH-1 stated that she slammed on her brakes, but that she ended up colliding with the subject on the bike who ended up hitting VEH-1 from the front left side of the vehicle and rolled up on to the windshield of VEH-1</p>
23157634	9/24/2023	501 NEW YORK AVENUE NE	<p>PED-1 reports while riding his bike he was struck front to front by VEH-1. PED-1 reports that he did not speak English well and the only words he heard from Driver-1 was "Sorry". After saying sorry VEH-1 drove off in an unknown location.</p> <p>PED-1 reports that Driver-1 didn't provide any vehicle information after the accident.</p> <p>PED-1 was taken to a local hospital for pain to his left arm, left lower back, and left leg.</p>
23158850	9/26/2023	2412 18TH STREET NW	<p>On Tuesday, September 26th, 2023 at approximately 1:40-1:50p while V-1 was turning and attempting to head North bound on the 2400 block of 18TH ST NW from the West side of the street (otherwise the area near the North alley of Wyoming St NW), a bicyclist heading South bound on the same block was hit. The day was cloudy, rainy and the street was wet. The investigation discovered no missing or inoperable traffic control devices or signs. The driver of the vehicle (V-1) gave his personal information, contact info, vehicle info to the bicyclist. The bicyclist indicated that he was okay and accepted a bottle of water and the driver's information. Ambulance Engine 9 was on scene. Ambulance 9 transferred responsibility over to AMR 3335 and took the bicyclist over to GW Hospital for treatment of what appeared to be minor injuries (to left wrist). Investigating Ofc. Lisko didn't see any open wounds, apparent breaks, or lacerations on the bicyclist. The driver of V-1 showed no signs of impairment and had no apparent body damage to his vehicle. After CCN numbers were drawn, the driver was given the event/report numbers and drove away from the scene. A canvass of the businesses in the immediate area discovered no video of event. On Tuesday, September 26th, 2023 at approximately 1:40-1:50p while V-1 was turning and attempting to head North bound on the 2400 block of 18TH ST NW from the West side of the street (otherwise the area near the North alley of Wyoming St NW), a bicyclist heading South bound on the same block was hit. The day was cloudy, rainy and the street was wet. The investigation discovered no missing or inoperable traffic control devices or signs. The driver of the vehicle (V-1) gave his personal information, contact info, vehicle info to the bicyclist. The bicyclist indicated that he was okay and accepted a bottle of water and the driver's information. Ambulance Engine 9 was on scene. Ambulance 9 transferred responsibility over to AMR 3335 and took the bicyclist ov</p>

23159550	9/27/2023	1301 FLORIDA AVENUE NW	<p>Engine # 9 responded to the scene.</p> <p>Ambulance # 4 responded to the scene and transported Sub-3 to Children's Hospital.</p> <p>Sub-1 stated on scene she did not medical attention at the time .</p> <p>Sub-3 is being seen by Dr Magilner and has not been discharged at this time.</p> <p>Sub-1 reported additional information: While Sub-3 was seen at The Children's Hospital he sustained a broken a broken arm.</p> <p>W-1 stated he able to retrieve S-1's tag number to the best of his knowledge: Tag Virginia "not sure" if the state is accurate TNK9133BWC ACTIVATED:</p> <p>Sub-1 stated she was riding her bicycle which is a two seater with Sub-2 "her son" riding in the front seat, going east bound on 13th &amp; Florida Ave NW WDC.</p> <p>Sub-1 stated she was, riding her bicycle on the side walk, passing the west alley on Florida Ave NW WDC, when Sub-3 struck her with his vehicle, causing Sub-1, and Sub-2 to fall off there bicycle.</p> <p>Sub-1 stated Sub-2 hit his head on the pavement, but did not have any visible injuries at the time. Sub-1 did have visible abrasions on her right arm, but stated she did not want to go to the hospital and refused medical attention for herself on scene. Sub-1 stated she was only concerned about Sub-2.</p> <p>Sub-1 stated, Sub-3 exited his vehicle, and immediately apologized for the accident. Sub-1 stated after Sub-3 apologized, he proceeded to get back in his vehicle, and drove off heading west bound on Florida Ave NW.</p>
23160110	9/28/2023	200 K STREET NW	<p>WHILE THE LISTED OFFICER WAS INTERVIEWING P-1 AN UNKNOWN PERSON TOOK THE RIDE SHARE BIKE AWAY FROM THE SCENE.</p> <p>THE OFFICER WAS NOT ABLE TO GET PICTURES OF THE BIKE.BWC ACTIVATED</p> <p>VEH-1 STATES WHILE TRAVELING EAST BOUND ON K ST NW, TURNING LEFT ONTO NEW JERSEY AVE NW HE COLLIDED INTO P-1 CAUSING MINOR INJURIES TO P-1. VEH-1 STATES HE HAD THE GREEN LIGHT AND DID NOT SEE P-1 COMING ACROSS THE STREET. VEH-1 STATES HE WAS NOT INJURED AND HIS VEHICLE HAD VERY LITTLE DAMAGE.</p> <p>P-1 STATES WHILE RIDING HIS SHARED BIKE TRAVELING WEST BOUND ON K ST NW HIS BIKE COLLIDED WITH VEH-1 VEHICLE CAUSING MINOR INJURIES TO P-1. P-1 WAS TRANSPORTED TO THE LISTED HOSPITAL FOR TREATMENT.</p>
23163218	10/3/2023	1400 MICHIGAN AVENUE NE	<p>BWC Activated</p> <p>This statement of facts is based on my best recollection without having the legal authorization to review any associated body-worn camera footage to assist in writing this statement.</p> <p>On the listed date, time and location MPDC responded for a traffic accident.</p> <p>Driver-1 stated that he driving out of the alley when PED-1 rode his bike into the front part passenger side of VEH-1.</p> <p>PED-1 stated that he was riding his bike on the sidewalk when VEH-1 came out of the alley and struck him.</p> <p>W-1 stated that she heard the accident but did not see exactly what had occurred. W-1 stated that PED-1 bike wound up under VEH-1 and VEH-1 was backing up from the bike. W-1 stated that PED-1 rolled into the street but thought it was strange and thinks he rolled on purpose.</p> <p>No camera footage in the area.</p> <p>PED-1 went to the hospital for evaluation.</p> <p>VEH-1 had minor damage to its right passenger front side.</p> <p>Unable to determine who was at fault. No NOI's issued at this time.</p>

23164012	10/4/2023	301 G STREET SW	<p>This report was taken by the Responding Unit (call sign 1031 evenings) of the Metropolitan Police Department. The undersigned officer was on the scene of the incident and was able to do an on scene preliminary investigation. All information in this report is based on the statements made by the reporting party.</p> <p>On Wednesday, October 4th, 2023 at approximately 1920 hours, Rider-2 of Bicycle-2 advised he was traveling in the Westbound direction of G street SW and Driver-1 of VEH-1 rear ended his bicycle while riding in the street. Bicycle-2 sustained a bent front and rear tire. The bicyclist, who was a minor, was taken to Children's hospital for a minor head injury and released to the custody of his mother.</p> <p>Driver-1 (Unknown) of VEH-1 (Unknown) was not interviewed at the time of this report. Driver-1 failed to stop, identify themselves, provide vehicle information, and fled the scene of a collision within the District of Columbia.</p>
23164013	10/4/2023	1213 QUEEN STREET NE	<p>Driver of Veh-2 transported to Howard University.</p> <p>Driver of Veh-2 complained of right shoulder/arm pain.BWC Activated.</p> <p>The driver of Veh-1 reported she was traveling eastbound onto the 1200 block of Queen St Ne when Veh-2 was traveling northbound out of the rear alley of Queen St Ne. Veh-2 failed to yield when coming onto the roadway which caused Veh-1 to strike the front of Veh-2, resulting in minor injuries of the driver of Veh-2.</p> <p>AMB 49; Eng10 - on scene.</p> <p>AMR 293 - on scene - transported driver of Veh-2 to a local hospital.</p> <p>NOI Issued to Veh-2 ; NOI #283261812.</p>
23164980	10/6/2023	2439 P STREET NW	<p>BWC ACTIVATED.On October 6, 2023 and at approximately 1250 hours the operator of VEH-1 was traveling Northbound on the ramp from Rock Creek Parkway onto P St NW and stopped in regular traffic. The operator of VEH-1 then proceeded through the intersection and collided into PED-1. PED-1 stated that he was traveling on the sidewalk Eastbound on P St NW when he was struck by VEH-1 in the middle of the crosswalk. The operator of VEH-1 contends that PED-1 was traveling Eastbound in the Westbound lane of P St NW. DCFEMS responded and transported PED-1 to a local area hospital for treatment. The operator of VEH-1 was issued an NOI (7916921040) T585 Colliding with Pedestrian.</p>
23166749	10/9/2023	2512 4TH STREET NE	<p>On the listed date and time Officer Reddy was on patrol in PSA 502 and observed the aftermath of a collision between V1 and Bicyclist- 1. Officer Reddy observed V1 facing southbound in the intersection of Edgewood Terr. and 4th St NE with Bicyclist-1 laying on the ground with her bicycle in front of the listed car. Officer Reddy made contact with B-1 who had numerous lacerations and bumps to her entire face and head area. B-1 was bleeding from the mouth and had scrapes to her hands as well. Officer Reddy made numerous attempts to ask B-1 her accounts of the event, but due to her head trauma, B-1 was unable to explain her side of the story. D1 advised that she came to a complete stop at the stop sign on Edgewood Ter. NE and looked both directions prior to pulling into the intersection and collided with B-1. After investigating the scene, Officer Reddy was unable to determine who was at fault. D1 drove away from the scene. B-1 was transported to Med Star WHC, where she was admitted for her injuries. B-1's bicycle was placed on the Fifth District book for safekeeping.</p>
23167114	10/10/2023	2837 4TH STREET NE	<p>The statement is based on my best recollection without any body-worn camera footage to assist in writing this statement.</p> <p>Driver -2 states that she was traveling south bound on 4th street NE when the cyclist stuck her vehicle causing minor damage to her vehicle. W-1 stated the same. The cyclist was issued two tickets changing lanes without caution (79171507430910000) and failure to wear safety helmet. (7917150732097500)</p> <p>Cyclist was transported to Howard Hospital for a possible broken right light.</p>
23168384	10/12/2023	665 11TH STREET NW	<p>Ped-1 states that he was walking on the sidewalk when he was struck by bicyclist causing Ped -1 to fall to the ground.</p> <p>Ped -1 had a small cut to the head and cut right elbow. Ped-1 was transported to Howard hospital for his injuries.</p> <p>No motor Vehicles were involved with this accident. The accident involved a bicyclist and pedestrian.</p> <p>The bicyclist stopped after the accident and gave the name of Mike Adams. The bicyclist also stated that He was a delivery rider for UBER eats.</p> <p>The bicyclist was not on scene at the time of police arrival.</p>

23169824	10/14/2023	PARK ROAD NWWASHINGTON,	On the listed date and time, Officers responded to a call for an accident with injury at the listed location. On scene, V-1 stated that he was struck by an unknown vehicle traveling north bound on the listed location. V-1 sustains multiple injuries to the shoulder, head, knee and was transported to local hospital.
23169962	10/15/2023	7 G STREET NW	BWC activated On October 15th, 2023 at 0847 hours Officer Washington was dispatched a radio run in reference to a traffic crash between a bicyclist and a vehicle. The Driver of VEH-1 fled the scene and was unable to be interviewed by the undersigned. The bicyclist did not give any statements. DC Fire & EMS stated they found the bicyclist laying down in the street. The reporting 3rd party caller stated seeing a white in color Audi striking the bicyclist and then fleeing the location.  Arrest warrant and NOI's pending identification of the driver of the striking vehicle.
23170939	10/17/2023	1100 CONNECTICUT AVENUE N	Case pending further investigation. On the listed time and date the bicyclist was traveling eastbound on L St NW. While crossing the 1100 block Connecticut Ave, he was struck by vehicle #1 that was traveling northbound on Connecticut. Witnesses report that the traffic signal was green for north and south Connecticut Ave.
23170994	10/17/2023	301 R STREET NW	Body Worn Camera Activated:  On October 17th, 2023 I Officer Angulo responded to the listed location in reference to a traffic accident. While on scene I was met by the bicyclist who stated that she did not come to a complete stop at the intersection, which caused her to crash into Vehicle-2. The bicyclist who did not have a helmet hit her head, and was in an out of consciousness. She was attended to by Ambulance # 6 and taken to Washington Hospital Center for further evaluation. She was seen by Dr. Schiflett and unknown if she would be admitted. The bicyclist also suffered contusion's to her Right leg and Right shoulder. The bicyclist was later released.  The driver of Vehicle-2 stated that she came to a complete and she did not see the bicyclist. After further investigation the bicyclist was found at fault an given a Notice of Infraction for " Stop Sign Violation."  Update: On November 1st, 2023 the bicyclist in reference to this accident, provided video footage of the accident that occurred. The video footage clearly show's that the vehicle did not stop at all at the stop sign, causing the vehicle to T bone the bicyclist. After further investigation the driver of the vehicle was found at fault and not the bicyclist and will be mailed a Notice of Infraction for " Stop Sign Violation." Body Worn Camera Activated:  On October 17th, 2023 I Officer Angulo responded to the listed location in reference to a traffic accident. While on scene I was met by the bicyclist who stated that she did not come to a complete stop at the intersection, which caused her to crash into Vehicle-2. The bicyclist who did not have a helmet hit her head, and was in an out of consciousness. She was attended to by Ambulance # 6 and taken to Washington Hospital Center for further evaluation. She was seen by Dr. Schiflett and unknown if she would be admitted. The bicyclist also suffered contusion's to her Right leg and Right shoulder. The bicyclist was later released.
23172476	10/19/2023	701 RHODE ISLAND AVENUE N	VEH-1 SUSTAINED NON DISABLING DAMAGE  CYCLIST WAS TRANSPORTED TO HOWARD HOSPITAL FOR MEDICAL EVALUATION  AMBULANCE 3 AND ENGINE 4 ON SCENE Officer Mitchell, reports witnessing the cyclist enter the intersection at the aforementioned location after the flow of northbound and southbound traffic had ceased. As the cyclist was entering the intersection westbound and eastbound traffic began to flow. VEH-1 struck the cyclist as he was traveling northbound through the intersection. Per the Officer's observation of the incident it was determined that the cyclist was at fault for the collision. Numbers for 10-50 bodily injury were issued and the cyclist was issued an NOI.

23172276	10/19/2023	3101 14TH STREET NW	<p>P-1 stated he was on his bicycle in the 3000 Block of 14th Street N.W and crossing the intersection into the 3100 Block of 14th Street N.W, when V-1 who was operating the listed vehicle, collided into P-1.</p> <p>V-1 was turning(eastbound) into the 1300 Block of Irving St NW from the 3000 Block of 14th Street N.W, when he collided into P-1.</p> <p>P-1 fell of his bicycle and V-1 fled the scene in the 1300 Block of Irving Street NW, without providing any information.</p> <p>P-1 gave a lookout of a Gold in color vehicle with DC registration, GU 9423.</p> <p>P-1 was transported to WHC for treatment to pain to his left shoulder, by AMR.</p> <p>P-1 contacted his family to advise of them of his injuries and transport location.P-1 stated he was on his bicycle in the 3000 Block of 14th Street N.W and crossing the intersection into the 3100 Block of 14th Street N.W, when V-1 who was operating the listed vehicle, collided into P-1.</p> <p>V-1 was turning(eastbound) into the 1300 Block of Irving St NW from the 3000 Block of 14th Street N.W, when he collided into P-1.</p> <p>P-1 fell of his bicycle and V-1 fled the scene in the 1300 Block of Irving Street NW, without providing any information.</p> <p>P-1 gave a lookout of a Gold in color vehicle with DC registration, GU 9423.</p> <p>P-1 was transported to WHC for treatment to pain to his left shoulder, by AMR.</p>
23172493	10/19/2023	5200 4TH STREET NW	<p>BWC Activated</p> <p>DCFEMS E-11 on scene</p> <p>DCFEMS A-14 on scene</p> <p>AMR-224 on scene and transported the bicyclist to Children's HospitalThis statement is based on my best recollection without having the legal authorization to review any associated body worn camera footage to assist in writing this statement.</p> <p>On the listed date and time, MPD responded in reference to a traffic accident at the intersection of Kansas Ave NW/Hamilton St NW. Driver-1 stated that she was stopped at the intersection of Kansas Ave NW and Hamilton St NW. Driver-1 then stated that she was driving eastbound on the 5200 block of 4th St NW when she saw a bicyclist riding through the intersection without stopping and Vehicle-1 struck the bicyclist which caused the listed injuries to the bicyclist and caused damages to Vehicle-1.</p> <p>Witness-1 stated that she saw Vehicle-1 driving Eastbound on the 5200 block of 4th St NW when the bicyclist rode through the intersection without stopping, which caused the listed damages to Vehicle-1 and the listed injuries to the bicyclist.</p> <p>Passenger-1 stated that Vehicle-1 was stopped at the intersection of Kansas Ave NW and Hamilton St NW. Passenger-1 then stated that Vehicle-1 was driving eastbound on the 5200 block of 4th St NW. Passenger-1 then stated the bicyclist rode through the intersection without stopping which caused the listed damages to Vehicle-1 and the listed injuries to the bicyclist.</p> <p>The bicyclist refused to give a statement on scene.</p>
23173025	10/20/2023	1116 21ST STREET NW	<p>BWC activated.</p> <p>Engine 1 and Ambulance 26 responded.</p> <p>AMR 203 transported B-1 to Howard Hospital.MPD responded in regards to a Traffic Crash. VEH-1 was exiting a parking garage in the 1100 block of 21st St NW. B-1 was riding on the east sidewalk in the same block, which is prohibited due to that block being part of the Central Business District. B-1 pulled in front of VEH-1. VEH-1 was unable to come to a stop in time and struck B-1, who fell off his bicycle.</p> <p>DCFEMS responded to the scene and examined B-1. B-1 complained of pain and was transported to a local hospital by DCFEMS.</p>

23173383	10/21/2023	22ND STREET NWWASHINGTON	<p>BWC activated.</p> <p>This statement of facts is based on my recollection without having the legal authorization to review any associated body-worn camera footage to assist in writing this statement.</p> <p>A non-involved-witness on the scene states that V-1 (Silver in color Toyota Corolla bearing possibly MD Tag with a 7 and G) struck V-2 and didn't stop to make his/her identity known.</p> <p>V-1 was driven away from the scene by D-1. D-1 is facing leaving after colliding charges.</p> <p>D-2 sustained injuries to his left leg and was transported to George Washington Hospital by Ambulance 1. At the time of this report D-2 release status is unknown.</p> <p>V-2 which is a Ascension Schwinn Bicycle was transported to the 2nd District by Ofc. Shahsavat Scout 2091 and placed on the Property Book 2893 page 276 as Safekeeping. V-2 had no visible damage to the rear tire.</p> <p>Road conditions were normal and no skid marks present.</p>
23174002	10/22/2023	1800 14TH STREET NW	<p>Mr. Lindsey reports while riding a lime bike in the 1800 block of 14th St NE around 3am he was struck from behind by VEH-1 that continue to drive straight ahead. Mr. Lindsey stated he fell off the bike and hit another parked vehicle. Mr. Lindsey further advised that he got back on the bike and continued home to 716 Monroe St NE, where he passed out after he arrived. Mr. Lindsey woke up around 1030am called for police assistance because he was in pain. MPD officers arrived and observed bleeding from Mr. Lindsey head and right hand and pain to right foot. Ambulance 14 arrived on scene and transported him to WHC. Mr. Lindsey had no information on VEH-1.</p>
23175300	10/24/2023	1201 TUCKERMAN STREET NW	<p>BWC ACTIVATED</p> <p>CCTV cameras are located at Piney Branch Rd NW/Georgia Ave NW.</p> <p>PED-1 is 18 yrs old. PED-1's mother responded to the scene. On the listed date and time, RP-1 reports that he was driving Northbound in the 6400 block of Georgia Ave NW when making a right turn on to the 1200 block of Tuckerman St NW. As RP-1 was making the right turn, PED-1 was riding his bike in the crosswalk in between Piney Branch Rd NW and Tuckerman St NW. RP-1 and PED-1 collided in the crosswalk.</p> <p>RP-1 states that he had the right-of-way since he had a green light to make a right turn on to the 1200 block of 1200 Tuckerman St NW.</p> <p>PED-1 stated that he had the crosswalk signal ride across the street.</p> <p>RP-1's vehicle had minor damages to the front license plate.</p> <p>PED-1's bike front wheel was dented.</p> <p>RP-1 and PED-1 stories conflicted each other and there were no independent witnesses on scene.</p> <p>The undersigned Officer was unable to determine who was at fault; no NOI's were issued.</p> <p>PED-1 had pain to his left knee and was transported to Children's hospital by AMR ambulance #221.</p> <p>Engine 11 and DCEMS Ambulance #28 were on scene.</p> <p>Photos were uploaded to evidence.com</p>
23177097	10/27/2023	307 K STREET NW	<p>MPD received a call for an accident involving a cyclist, V-2 reports he was on his way to work this morning riding his bike in the bike lane when V-1 who was parked opened the door into the bike lane without caution causing V-2 to hit the door fall off his bike and hit his elbow and head on the ground. V-2 states the operator of V-1 stated he did not see him, and left the scene without identifying himself, calling police or exchanging information. V-2 was able to obtain a tag of V-1 Virginia plates TNR2566 gray in color, crossover vehicle either Toyota or Honda.</p>
23177535	10/28/2023	1ST STREET NWWASHINGTON,	<p>BWC ACTIVATED</p> <p>There is a camera at the location where the accident happened.</p> <p>V-1 and all of his property were transported to WHC on the MedStar side.</p> <p>DCFEMS (Ambulance 14).</p> <p>4020E notified. On the listed date and time, MPD responded to the listed location in reference to an accident in which a pedestrian was Involved. Upon arrival, W-1 stated that as V-1 was on his bike traveling southbound on Irving St NW, a gray vehicle struck V-1 on the right side and fled southbound on Irving St NW.</p> <p>V-1 stated that a vehicle hit him and kept going. V-1 stated that he did not see the vehicle that struck him. V-1 sustained an injury to his right ankle and was transported to the hospital by DEFEMS for further medical treatment.</p>

23177636	10/28/2023	1101 EAST CAPITOL STREET SE	<p>BWC Activated</p> <p>Witnesses on scene were interviewed and confirmed that the operator of bicyclist-1 was at fault.</p> <p>Photos uploaded to evidence.com BWC ACTIVATED:</p> <p>This statement of facts is based on my best recollection without having the legal authorization to review any associated body worn camera footage to assist in writing this statement as accordance to the Comprehensive Policing Justice Reform Second Emergency Amendment Act of 2020 passed by DC Council.</p> <p>On the listed date and time vehicle-2 and bicyclist-1 was involved in a traffic crash accident. The driver of vehicle-2 was travelling straight through a green traffic light signal on East Capitol Street SE DC, when the bicyclist-1 rode through the red traffic signal light and made contact with vehicle-2. The operator of bicyclist-1 sustained injuries to his left leg. Vehicle-2 sustained damages to the front left side of the vehicle along with a broken front windshield. The operator of bicyclist-1 was transported to a local area hospital via Medic#7 for further medical treatment.</p> <p>The operator of bicyclist-1 admitted that he was at fault and was issued a notice of infraction.</p>
23178247	10/29/2023	1920 8TH STREET NW	<p>BWC Activated</p> <p>photos uploaded to evidence.com</p> <p>DCFEMS Engine 4 and Ambulance 4 arrived on scene to treat SB-1. AMR 255 arrived to transport SB-1 to Howard. SB-1 was complaining of lower leg pain to his left leg.</p> <p>At the time of this report, SB-1 is still being evaluated by Dr. Esegin of staff, Spoke with Ms. Glenda of the Emergency Room. On the above date, time and location, MPD officers responded to an assignment regarding a motor vehicle collision with a pedestrian. Upon arrival, officers made contact with SB-1, who was riding a green lime bicycle, was struck by VEH-1. SB-1 stated that he was driving westbound on the 700 block of Florida Ave behind VEH-1 in the leftmost lane. SB-1 stated that VEH-1 was making a left turn onto 8th Street NW when SB-1 attempted to pass VEH-1 from the left crossing the double yellow line into the opposite lane of travel. As a result SB-1 collided with the left side of VEH-1.</p> <p>The driver of VEH-1 stated he was driving westbound on Florida Ave NW in the left most lane and SB-1 was behind him. The driver of VEH-1 stated he was preparing to make a left turn onto 8th Street NW and cleared his view ensuring there was no one or cars and had the right of way. As VEH-1 was turning, the driver states SB-1 came from the left and collided with the left side of the vehicle.</p> <p>DCFEMS arrived on scene to treat SB-1 and transport to an area hospital.</p>
23178344	10/30/2023	5236 ILLINOIS AVENUE NW	<p>Both parties claimed to have a green light at the time of the accident. BWC Activated.</p> <p>On the listed date and time MPD Officers responded to the listed location in reference to an accident. Upon arrival Officers made contact with the driver and passenger of VEH-1. The driver of VEH-1 stated she was traveling southbound on Illinois Avenue and had a green light when a bicyclist got in front of her vehicle causing the accident.</p> <p>The bicyclist stated he had a green light traveling east bound on Ingraham st NW when VEH-1 came out of nowhere and struck him.</p> <p>Both stories were inconsistent with each other unable to issue an NOI to the bicyclist or the driver of VEH-1.</p>
23179158	10/31/2023	2 M STREET NE	<p>R-1 stated as he was riding a scooter South in the North bound lane on North Capitol he was struck by the side of a METRO bus knocking him to the ground.</p> <p>W-1 who was sitting in the drivers seat of his Northbound facing work vehicle stated he observed R-1 riding the scooter and collided with a parked vehicles sideview mirror which knocked R-1 in to the side of the stopped bus. An additional witness who did not want to be named was on the bus and gave the same account as W-1 of this incident. R-1 stated as he was riding a scooter South in the North bound lane on North Capitol he was struck by the side of a METRO bus knocking him to the ground.</p> <p>W-1 who was sitting in the drivers seat of his Northbound facing work vehicle stated he observed R-1 riding the scooter and collided with a parked vehicles sideview mirror which knocked R-1 in to the side of the stopped bus. An additional witness who did not want to be named was on the bus and gave the same account as W-1 of this incident.</p>
23179767	11/1/2023	2101 K STREET NW	<p>On the listed date, time and location, NM-2 said she was traveling SE bound inside the crosswalk of the listed location when she was struck on her front bike tire by V-1. NM-2 claimed she fell off her bike into the street and injured her back. NM-2 said she only remembers V-1 being a White car. V-1 was not on scene when MPD arrived to the location. NM-2 was transported to GW Hospital to be treated for her non-visible injuries.</p>



23181435	11/4/2023	1700 COLUMBIA ROAD NW	<p>BWC Activated</p> <p>On November 4, 2023 at approximately 2:10pm Mrs. Rolnick was traveling northbound on her bicycle in the 2400 Block of the 18th St NW Washington, DC.</p> <p>Moments later Mrs. Rolnick was in the crosswalk at the intersection of 18th and Columbia Rd NW, she was then stuck by Mrs. Leiva who was traveling in the westbound direction of 1700 Columbia Rd NW.</p> <p>Ambulance 28 arrived on scene to treat Mrs. Rolnick who suffered injuries to her left arm, which was caused by the collision.</p> <p>Mrs. Rolnick was transported to Med Star Georgetown University Hospital for further treatment</p> <p>Mrs. Leiva was issued a notice of infraction (#294652234) for Colliding with Pedestrian while on bike crossing the road way.</p>
23182119	11/5/2023	3502 STANTON ROAD SE	<p>PED1 is a minor. PED1 father on scene</p> <p>PED1 stated to officers on scene that he believes the collision was his fault. PED1 stated he did not look both ways before crossing.BWC Activated</p> <p>On the listed date and time, PED1 reports while attempting to cross the street of the listed location he struck by VEH1. VEH1 then left the scene towards the direction 1800 block of Savannah Street Se.</p> <p>PED1 suffered a broken arm and leg and was transported to an area hospital for medical attention.</p> <p>EMS #25 : ON SCENE</p> <p>TRUCK332 : ON SCENE</p> <p>Cruiser 700: NOTIFIED</p> <p>SGT Jerome: ON SCENE</p> <p>ATTENDING PHYSICAN : Dr Dimenstein</p>
23182524	11/6/2023	3411 MASSACHUSETTS AVENU	<p>The accident occurred on November 6th, 2023, around 1243 hours, at the intersection Massachusetts Ave NW / Observatory Circle NW, PSA 204, BWC activated. The driver of Veh-1 was traveling northbound in the 3300 block of Massachusetts Ave NW, in the left lane. Bicyclist-1 was traveling southbound in the 3400 block of Massachusetts Ave NW, in the right lane. The driver of Veh-1 stated that the vehicle stopped in the left lane, which the driver of Veh-1 proceeded to turn left onto Observatory Circle NW, when Bicyclist-1 struck Veh-1 at an angle. Bicyclist-1 stated an attempt to apply the brakes was not enough. Bicyclist-1 was immediately ejected off the bicycle, causing a small laceration under the chin area, small laceration to the right hand, and bruising on both knees. DCFD on scene. Bicyclist-1 will seek medical attention on own.</p> <p>Veh-1 sustained damage to the right rear passenger door, tire markings on the right front passenger door, and dislodged side view mirror ( put back in place, operating normal). Bicyclist-1 bicycle sustained no damage. The driver of Veh-1 was issued an NOI # *****1611 fail to yield right of way.The accident occurred on November 6th, 2023, around 1243 hours, at the intersection Massachusetts Ave NW / Observatory Circle NW, PSA 204, BWC activated. The driver of Veh-1 was traveling northbound in the 3300 block of Massachusetts Ave NW, in the left lane. Bicyclist-1 was traveling southbound in the 3400 block of Massachusetts Ave NW, in the right lane. The driver of Veh-1 stated that the vehicle stopped in the left lane, when the driver of Veh-1 proceeded to turn left onto Observatory Circle NW, when Bicyclist-1 struck Veh-1 at an angle. Bicyclist-1 stated an attempt to apply the brakes was not enough. Bicyclist-1 was immediately ejected off the bicycle, causing a small laceration under the chin area, small laceration to the right hand, and bruising on both knees. DCFD on scene. Bicyclist-1 will seek medical attention on own.</p> <p>Veh-1 sustained</p>

23184016	11/9/2023	600 R STREET NW	<p>The location where Mr. Murray states he was struck was on a bike lane that is separated from the traffic way by a concrete barriers. Mr. Murray was located on the ground with his scooter resting on him. The area where Mr. Murray was laying on the ground was completely blocked off to cars due to construction being done. There were construction barriers in place that surrounded the bike path that were undisturbed. The area where Mr. Murray was laying had no indication that car had made its way down the bike path, as it was a narrow area. The wooden construction barriers, the temporary roadway signs that were posted alongside the bike path, nor the concrete retaining wall barrier had any indication that they were disturbed or came into contact with a car prior to or after the location of where Mr. Murray was laying on the path. Mr. Murray appeared to be under the influence of a substance and in an altered mental state when encountered on the scene. At that time he was repetitive in his statements, and unable to provide any usable information in reference to the accident that he was reporting . After speaking with Mr. Murray approximately 2 hours after the incident while he was in the hospital, Mr. Murray was short and concise in what he was saying had occurred, but said that he was unable to provide any details or account of what had happened or any vehicle or person involved or descriptions of either.</p> <p>Unable to complete a detailed diagram of where exactly any impact had occurred based off of the information provided by Mr. Murray and the lack of any physical evidence / indication of an accident having occurred.</p> <p>Any further action as far as a Notice of Infraction would be based off of additional information that would be provided at a later date.</p> <p>I did not observe any camera's within the immediate vicinity that could have captured the incident, but there are a few businesses located near the intersection (1603 6th St NW being one) that may be of assistance.Mr. Murr</p>
23184839	11/10/2023	1634 S STREET NW	<p>The traffic crash occurred at the intersection of 17th Street NW and S Street NW. The intersection is controlled stop signs at each approach, with 17th Street NW being one-way South, and S Street being a two-way road. There are no dedicated bikelanes on S Street NW.</p> <p>VEH-1, which is a marked Metropolitan Police Vehicle, was traveling southbound on 17th Street NW. The driver of VEH-1 stated that while operating his vehicle with lights and sirens activated, he slowed down before proceeding past the stop sign as he approached the intersection. He stated that while passing through the intersection, he was struck on the rear driver's side door by Non-Motorist-1 (NM-1) who was riding a rented "Limebike" bicycle.</p> <p>NM-1 stated that while riding the bicycle she was traveling Westbound on S Street NW towards the intersection. She stated that she did not hear any sirens or horns due to wearing earbuds. She further stated that she entered the intersection without coming to a complete stop at the stop sign. She then struck VEH-1 on the rear driver's side door. NM-1 complained of pain to her right knee and was transported to Washington Hospital Center for additional treatment. The LimeBike, which had been locked, was left on scene.The traffic crash occurred at the intersection of 17th Street NW and S Street NW. The intersection is controlled stop signs at each approach, with 17th Street NW being one-way South, and S Street being a two-way road. There are no dedicated bikelanes on S Street NW.</p> <p>VEH-1, which is a marked Metropolitan Police Vehicle, was traveling southbound on 17th Street NW. The driver of VEH-1 stated that while operating his vehicle with lights and sirens activated, he slowed down before proceeding past the stop sign as he approached the intersection. He stated that while passing through the intersection, he was struck on the rear driver's side door by Non-Motorist-1 (NM-1) who was riding a rented "Limebike" bicycle.</p> <p>NM-1 stated that while riding the bicycle</p>
23186445	11/13/2023	1600 C STREET NE	<p>This case is assigned to Detective William Lee of the Major Crash Investigations Unit.On Monday, November 13, 2023 at 1722 hours, the Major Crash Investigations Unit was notified by CIC regarding a crash involving a bicyclist in the 1600 block of C Street NE.</p> <p>Preliminary investigation reveals that on Monday 11.13.23 at approximately 1547 hours, the bicyclist was crossing C Street from south to north in the east crosswalk and was struck by an unknown vehicle travelling westbound on C Street NE. The bicyclist was ejected and landed approximately 59 feet to its final rest from the area of impact, west of the crosswalk. The unknown vehicle then fled westbound on C Street towards 15th Street NE without making their identity known.</p> <p>The bicyclist was not wearing a helmet and was transported to Medstar by ambulance and is listed as critical and unstable condition.</p>

23186211	11/13/2023	7125 PINEY BRANCH ROAD NW	<p>"This statement of facts is based on my best recollection without having the legal authorization to review any associated body-worn camera footage to assist in writing this statement."</p> <p>"BWC ACTIVATED"</p> <p>On Monday November 13th, 2023 MPD responded to the intersection of Piney Branch Road and Blair Road NW for the report of a traffic crash.</p> <p>Upon arrival to the scene Officer Rodriguez observed that a Mini Cooper vehicle and a bicyclist were involved in the crash. Veh-1 was southwest bound.</p> <p>Operator of Veh-1 reported that she was traveling on Piney Branch Road NW and turning right onto Blair Road NW. Operator of Veh-1 stated "I did not see him, he came into my blind side, there was sun glare." Operator of Veh-1 reported that the signal light was green at the time that she was turning onto Blair Road NW.</p> <p>The non-motorist (bicyclist) reported that he was traveling within the designated bike lane when Veh-1 turned right causing him to strike Veh-1.</p> <p>The bicyclist was transported to the hospital with an injury to his shoulder and stomach area. The bicyclist was wearing a helmet at the time of traffic crash.</p> <p>Operator of Veh-1 was issued a Notice of Infraction for Colliding with a pedestrian crossing the roadway with a bike."This statement of facts is based on my best recollection without having the legal authorization to review any associated body-worn camera footage to assist in writing this statement."</p> <p>"BWC ACTIVATED"</p>
23186531	11/13/2023	87 FLORIDA AVENUE NW	<p>Body Worn Camera Activated:</p> <p>On November 13th, 2023 the bicyclist who was traveling Southbound from the listed location was sideswiped by vehicle-1 ( striking vehicle). The driver of vehicle-1 was traveling Westbound and then made a left striking the bicyclist. The driver of vehicle-1 continued to drive without rendering any assistance. Engine # 12 and Ambulance # 9 were on scene. The bicyclist hit the back of her against the pavement and was complaining of head pain. Ambulance # 12 transported the bicyclist to Med Star Hospital and was treated by attending Physician Dr. Hall. Unknown if the bicyclist was admitted.Body Worn Camera Activated:</p> <p>On November 13th, 2023 the bicyclist who was traveling Southbound from the listed location was sideswiped by vehicle-1 ( striking vehicle). The driver of vehicle-1 was traveling Westbound and then made a left striking the bicyclist. The driver of vehicle-1 continued to drive without rendering any assistance. Engine # 12 and Ambulance # 9 were on scene. The bicyclist hit the back of her against the pavement and was complaining of head pain. Ambulance # 12 transported the bicyclist to Med Star Hospital and was treated by attending Physician Dr. Hall. Unknown if the bicyclist was admitted.</p>
23186608	11/13/2023	450 K STREET NW	<p>W-1 provided the name Schotten, Elizabeth, Phone number (207) 748-3226, Address 53 Gilman Hill Road, Woolwich, ME. 204579</p> <p>Ped-1 provided his next of kin who he claimed is his mother: Foster, Tamiko, Phone number (202) 230-0406. At approximately 0017 hours a call was made to Ped-1s mother, who was notified. Ped-1s mother stated she had been in contact with Ped-1 after the accident.</p> <p>There appears to be multiple cameras at 450 K street NW, 444 K street NW, and 448 K street NW, that may have captured the accident.</p> <p>Ped-1s attending Physician at GW hospital is Dr. Macintyre, Anthony. Ped-1 has not been admitted at the time of this report.BWC Activated.</p> <p>On 11/13/2023 at approximately 2137 hours. Ped-1 reported he was driving his motorized electric bicycle VEH-2, eastbound at 450 K street NW.</p> <p>Ped-1 stated he saw a gray/ silver vehicle, with possible window tint in front of him. before he was on the roadway, with pain to his left shoulder, and a cut to his nose. Ped-1 stated he did not recall being struck by VEH-1 and VEH-1 did not remain on scene.</p> <p>W-1 reported they were walking eastbound on the sidewalk at the listed location, when they witnessed a black/ dark color sedan/ crossover SUV, VEH-1 strike the rear tier of VEH-2. W-1 stated Ped-1 appeared to fall onto the roadway after the collision.</p> <p>Other anonymous citizens who reportedly assisted Ped-1 off the roadway, described VEH-1 as black/ dark color sedan.</p>

23186968	11/14/2023	TENLEY CIRCLE NWWASHINGTON	<p>BWC ACTIVATED</p> <p>?This statement of facts is based on my best recollection without having the legal authorization without having the legal authorization to review any associated body worn camera footage to assist in writing this statement.?</p> <p>The bicyclist walked into the 4th District Police Station to report on Tuesday November 14th, 2023 at 0830 hours she stated that the driver of Veh-1 made a right turn from Tenley Circle onto Yuma while she was riding her bicycle in the cross walk of Yuma Street traveling southbound. The bicyclist stated that VEH-1 hit her left side of her bicycle causing damage to the bicycle's brake and there are other damages estimated at \$260. The bicyclist from this accident sustained injuries to her left ankle causing her pain. The driver of VEH-1 got out apologized and called for an ambulance and gave her information to the bicyclist. The bicyclist was transported to the Hospital.</p> <p>The driver of VEH-1 stated that she was driving on Yuma Street and the driver of the Bike collided into her rear right bumper causing a scuff on the right bumper. The driver of VEH-1 pulled over and asked her kids if they can stay in the car. The driver of VEH-1 approached the bicyclist and she asked her if she was okay and if she can help her. The bicyclist said thank you for stopping, but refused the driver of VEH-1 to call the ambulance several times. The driver VEH-1 was concerned for her well being still and called 911. Eventually the ambulance responded to the scene and the bicyclist was transported to to the Hospital. The driver of Veh-1 stated that she was sorry that the bicyclist got hurt.</p> <p>Yuma is a two-way street, and Tenley Circle consists of two lanes of travel in a left turn configuration. Upon showing a google maps photo the intersection to the bicyclist, The bicyclist confirmed she was operating the bicycle within the cross-walk at the time of the incident.</p>
23187671	11/15/2023	1071 H STREET NW	<p>On 11/15/2023 at approximately 1920 hours, the driver of vehicle 1 reports that Veh-1 and NM--1 were involved in a collision in the 1100 block of H Street NW.</p> <p>The Operator of Veh-1 stated that as he was pulling out of the parking garage he struck Nm-1 NM-1 was riding his bicycle on the sidewalk in the opposite direction of traffic. Nm-1 complained of minor injuries to his right foot. Nm-1 was transport to Georgetown hospital by AMR 3325.</p>
23187266	11/15/2023	2305 14TH STREET NW	<p>On-scene:</p> <p>-EMS #9</p> <p>-AMR</p> <p>Driver of Veh-1 remained on scene</p> <p>SB-1 claimed lower back pain and transported to George Washington Hospital SB-1 reports that while driving northbound on 14th St NW towards Belmont St NW, he struck SB-2, who rode his bike perpendicular into the street, not within a controlled crossing area. SB-2 pedaled out from the west sidewalk, from between 2 parked cars, into the the street as SB-1 was driving up, SB-2 was struck on his right side. causing him to hit the windshield and slid off the left side of the vehicle.</p>
23188180	11/16/2023	1971 CALVERT STREET NW	<p>OPERATOR OF PEDACYCLE-1 STATED THAT WHILE TRAVELING IN THE EASTBOUND BIKE LANE OF THE 1900 BLOCK OF CALVERT STREET, N.W. HE WAS STRUCK BY VEH-1 AS IT TURNED RIGHT ONTO BILTMORE STREET, N.W. FROM THE 1900 BLOCK OF CALVERT STREET, N.W.</p> <p>OPERATOR OF PEDACYCLE STATED HE TOOK HIMSELF TO MEDSTAR GEORGETOWN FOR TREATMENT OF RIGHT WRIST PAIN.</p> <p>DRIVER OF VEH-1 STATED SHE WAS STRUCK BY PEDACYCLE-1 WHILE SHE WAS MAKING A RIGHT HAND TURN FROM THE EASTBOUND LANE OF THE 1900 BLOCK OF CALVERT STREET, N.W. SOUTHBOUND ON BILTMORE STREET, N.W.</p> <p>THIS REPORT WAS NOT TAKEN ON THE SCENE OF THE ACCIDENT. DRIVER OF VEH-1 WAS NOT ON SCENE AT THE TIME OF THIS REPORT.</p>
23188148	11/16/2023	1990 18TH STREET NW	<p>Driver-1 wanted a report for court.BWC ACTIVATED.</p> <p>Both vehicles are bicycles. \</p> <p>Driver of Vehicle-1 states that she had the green lights when the Driver of Vehicel-2 ran their respective light causing them to collide. The driver of Vehicle-1 flew off of her bike causing her to bleed from her head. Both parties exchanged information.</p> <p>Driver of Vehicle-1 got an uber and took herself to the hospital.</p> <p>As a result of the crash Driver-1 had a gash to the head resulting in two staples, a chipped tooth and possible fracture of her right hip as well as bruising over her arms.</p>

23192498	11/25/2023	1159 46TH STREET SE	<p>BWC activated.</p> <p>See the offense report for additional. This statement of facts is based on my best recollection without having the legal authorization to review any associated body-worn camera footage to assist in writing this statement.</p> <p>The reporting person stated that the subject was riding a kick scooter, eastbound from the 4500 block of Hillside Rd SE. At the intersection of 46th Street SE and Hillside Rd SE, the subject began crossing the road at the crosswalk. At that time, VEH-1 was moving southbound on 46th Street SE, passed the stop sign without stopping, and collided with the subject on the scooter, causing the listed injuries to the subject. Upon the collision, the driver of VEH-1 fled the scene, southbound on 46th Street SE, in the colliding vehicle, without providing any personal or insurance information to any other person involved. DCFEMS on scene and transported the subject to a hospital for further evaluation.</p>
23193408	11/27/2023	1215 17TH STREET NW	<p>BWC ACTIVATED.</p> <p>Bic-1 was transported to George Washington Hospital for lower back pain by AMR 214. On the listed date, time, and location Veh-1 was traveling Northbound on 17th Street before coming to a stop to make a left turn in the alley. Bic-1 was traveling Southbound on 17th Street when Veh-1 made the left in attempts to pass the Bicycle lane heading into the alley when Bic-1 collided with the front passenger side of the vehicle with the front of his bicycle.</p>
23194391	11/28/2023	1240 RHODE ISLAND AVENUE	<p>Engine 17 on scene, Medic 17 on scene and AMR 248 transported Pedestrian -1 to Washington Hospital Center. BWC activated.</p> <p>On Tuesday November at approximately 2320 hours officers responded to 13th street and Rhode island avenue in reference to a pedestrian struck. Upon arrival officer observed Pedestrian-1 on the ground at the crosswalk and the a bicycle not far from the pedestrian-1. Officers also observed a gray color Ford Fusion four door bearing Maryland tags of 7FL3257 with front left bumper damage.</p> <p>Officers interviewed the driver of VEH-1 who stated that while traveling northbound on 13th Street NE and crossing Rhode Island avenue Pedestrian-1 who was on a bicycle traveling eastbound on Rhode Island Avenue NE did not see Pedestrian-1 and struck Pedestrian-1 with their vehicle. Driver of VEH-1 advised Officers that they had the green light at the traffic signal, and Pedestrian-1 did not yield to the right away of vehicle traffic. VEH-1 received damage to front left bumper but it is drivable. NOI # 283263562 Failure To Display License, NOI # 283263540 Operating Without Insurance, NOI #283263551 Failure To Provide Proof Of insurance.</p> <p>Officers interviewed Pedestrian-1 and advised that while traveling eastbound on Rhode Island Avenue NE, Pedestrian-1 was struck and did not see the vehicle. Pedestrian-1 received injury to right leg, lower back, and right eye. Pedestrian was transported to a nearby hospital for further evaluation. NOI #283263525 Walking Suddenly Into The Path Of Vehicle.</p>
23197605	12/4/2023	1800 R STREET NW	<p>On the listed date and time, MPD responded to the location of 555 E Street SW in reference to a Traffic Accident that occurred</p>
23197382	12/4/2023	1201 1ST STREET NE	<p>BWC ACTIVATED</p> <p>PHOTOS UPLOADED TO EVIDENCE.COM</p> <p>NOI ISSUED</p> <p>Transported to Howard On December 4th 2023, Driver-1 while traveling northbound on f1st St stopped before the pedestrian crosswalk, Driver-1 commenced to move forward to continue driving Driver-2 operating a bicycle collided with Driver-1.</p> <p>Driver-2 operating a Bicycle stated while riding on the sidewalk he went in front of a parked truck which obstructed the view of the street and crossed the street without looking, subsequently colliding with the Veh-1.</p> <p>NOI issued to Driver-1 due to the collision being on a crosswalk</p> <p>Photos taken on scene of the obstruction.</p> <p>Driver-2 was looked over by Engine 6 and transported via AMR</p>
23197893	12/5/2023	860 E STREET NW	<p>Driver 1 and Witness both stated the driver 1 had the green light, and as Driver 1 proceeded through the intersection that the bicyclist disregarded the traffic light and pulled in front of Driver-1 causing the listed traffic crash.</p> <p>The listed bicyclist stated that she had the green light when she proceeded to cross the intersection when driver-1 stuck her in the right side.</p> <p>The bicyclist was not wearing a helmet at the time of the accident</p>

23202085	12/12/2023	EAST BASIN DRIVE SWWASHING	<p>BWC activated.</p> <p>Ped-2 states that he could not get a good lookout of the striking vehicle, or its occupants. On the listed date and time, the undersigned office was dispatched to the listed location for the report of an accident. Upon arrival on the scene, Engine #16 was on the scene treating Ped-2. After interviewing Ped-2, investigations revealed that Ped-2 was travelling westbound on Maine Ave SW on his bicycle, and crossing Ohio Drive SW by using the crosswalk. Veh-1 was travelling northbound on Ohio dr, and coming to the sign, at Maine Ave. and did not yield to Ped-2 who was in the crosswalk. Veh-1 then struck Ped-2's rear wheel, causing him to spin out and fall. Veh-1 turned onto Maine Ave, and continued on eastbound, without stop of exchanging information.</p> <p>Ped-2's bike did not show any signs of damage. Ped-2 complained of pain in his right shoulder and was transported by AMR to George Washington Hospital for further treatment.</p>
23202223	12/12/2023	1409 FLORIDA AVENUE NW	<p>BWC activated.</p> <p>Med Unit 9 Transported SB1.</p> <p>Treatment by Dr. Humphries.</p> <p>Teletype notified 3354 Mack. On the listed date and time MPD received a call for service regarding a traffic crash resulting in an injured person to the hospital. W1 stated SB2 driving Veh1 was traveling eastbound on Florida Ave when he saw SB1 who was riding a bicycle also traveling eastbound turn left in front of SB2. SB2 struck SB1 causing a dislocated right shoulder and severe lacerations to his right knee. SB1 was transported to MedStar by ambulance where he was admitted and is being treated by Dr Humphries.</p>
23202681	12/13/2023	2608 GARFIELD STREET NW	<p>BWC ACTIVATED</p> <p>MEDIC 21 TRANSPORT</p> <p>MOTHER OF SCOOTER OPERATOR WAS ALREADY AT THE HOSPITAL</p> <p>DR. POURMAND SCOOTER OPERATOR'S ATTENDING PHYSICIAN</p> <p>SCOOTER OPERATOR DID MOMENTARILY LOSE CONSCIOUSNESS ACCORDING TO MOTHER, HOWEVER ACCORDING TO HOSPITAL STAFF HIS INJURIES ARE NOT LIFE THREATNING OR ALTERING.</p> <p>NOTHING FURTHER. W-1 and W-2 report that the subject whom was operating the pedacycle/scooter in the 2800 block of Connecticut Ave. was recklessly maneuvering through traffic while heading in the south bound direction. The operator of the scooter cut off another vehicle and attempted to enter the 2600 block of Garfield Street NW. While attempting this maneuver Driver 1 was about to complete his eastbound turn from Connecticut Ave. into Garfield Street NW. The operator of the scooter then collided with VEH-1. VEH-1 sustained significant damage to the body, however it was not disabling. The operator of the scooter suffered some abrasions, a laceration to the forehead. He was later transported to the local area hospital for evaluation.</p>
23202962	12/14/2023	600 RHODE ISLAND AVENUE NE	<p>none On December 14th 2023, the driver of VEH-1 was driving Eastbound on the 600 blk of Rhode Island Ave NE. As Veh-1 was driving, P-1 was riding his bicycle down a hill towards Rhode Island Ave NE. P-1 failed to use the cross walk and entered onto the street. P-1 ended up getting struck by the driver of Veh-1. P-1 fell to the ground but did not lose consciousness. DCFEMS responded to the scene and rendered aid to P-1. P-1 was transported to Howard University Hospital by AMR. The right view mirror and destroyed and the front windshield was smashed due to the collision. The driver of Veh-1 was uninjured and refused medical treatment.</p>

23205756	12/19/2023	1401 14TH STREET NW	<p>BWC Activated,</p> <p>Photos were uploaded to evidence.com</p> <p>On Dec 19, 2023, at approximately 1550 hours, VEH-1 was parallel parked at the 1400 block of 14th ST NW. Bicycle-2 was travelling northbound in the bike lane in the 1400 block of 14th ST NW. VEH-1's driver "OPENED THE DOOR TO APPROACHING TRAFFIC." NOI, #7920088083, causing Bicycle-2 to struck VEH-1 causing the listed injuries and damage to Bicycle-2.</p> <p>VEH-1 did not have any visible damage.</p> <p>VEH-1 was driven away by its driver.</p> <p>The cyclist of Bicycle-1 was transported by Ambulance #9 to Georgetown Hospital for treatment.</p> <p>Bicycle-1 sustained disabling damaged (bent wheel.)</p> <p>A witness observed the incident. Bernard, Lock 771-200-6017 On Dec 19, 2023, at approximately 1550 hours, VEH-1 was parallel parked at the 1400 block of 14th ST NW. Bicycle-2 was travelling northbound in the bike lane in the 1400 block of 14th ST NW. VEH-1's driver "OPENED THE DOOR TO APPROACHING TRAFFIC." NOI, #7920088083, causing Bicycle-2 to struck VEH-1 causing the listed injuries and damage to Bicycle-2.</p> <p>VEH-1 did not have any visible damage.</p> <p>VEH-1 was driven away by its driver.</p> <p>The cyclist of Bicycle-1 was transported by Ambulance #9 to Georgetown Hospital for treatment.</p>
23205535	12/19/2023	1705 HOLBROOK STREET NE	<p>Officer investigation reveals the driver of vehicle #1 struck the share rider bicyclist in the crosswalk while attempting to make a right turn onto Holbrook St, Ne from Mt. Olivet Rd, Ne.</p> <p>The bicyclist was treated by Medic #10 on scene and was transported to Children's Hospital by Ambulance #26</p> <p>The parent of the bicyclist was notified. Daniellea Catlett.</p> <p>Driver of vehicle was issues a Notice of Infraction for Failure to Yield Right of Way</p>
23205941	12/19/2023	1223 NEW JERSEY AVENUE NW	<p>Hit and Run case under investigation by the Major Crash Investigations Unit. On the listed date and time the bicyclist was traveling northbound on New Jersey Avenue in the left hand lane near the double yellow line. Vehicle #1 was traveling southbound on New Jersey Avenue and making a left hand turn onto Morgan Place. Vehicle #1 began the turn early crossing over the double yellow line before getting to Morgan Place. As Vehicle #1 crossed over the double yellow lines it made contact with the bicyclist, dislodging the bicyclist from the bike. Vehicle #1 continued to make the left turn and fled eastbound on Morgan Place NW.</p>
23206464	12/20/2023	835 6TH STREET NE	<p>BWC activated,</p> <p>Officer responded for a radio run for an accident involving a pedestrian at 600 I Street NE. As Officer arrived on scene observed was Ped-1 in the middle of the intersection on 6th Street NE and I Street NE and Med-3 as well as Engine-10 giving Ped-1 medical aid. W-1 stated that it observed Veh-1, a sedan four door, traveling eastbound on 500 I Street NE run the stop sign and collided with Ped-1 who was riding a bicycle traveling Southbound on the 900 6th street NE. Veh-1 fled the scene of the accident without identifying themselves nor stopping to render Ped-1 aid. Ped-1 was conscious and breathing bleeding from the head along with hematoma on the forehead. Ped-1 was transported to Howard University Hospital for further treatment.</p>
23206755	12/21/2023	1720 NEW YORK AVENUE NE	<p>photos uploaded to evidence.com BWC ACTIVATED...</p> <p>On 12/21/2023 at the listed time and location VEH-1 was driving on the roadway negotiating the curve in the 1900 block of Montana ave ne, when VEH-1 collided with Non-Motorist 1. The passenger of VEH-1 stated that Non-Motorist 1 did not enter the roadway safely, instead failed to use the crosswalk and abruptly entered the roundabout intersection in an unsafe manner. Non-Motorist 1 was transported to the hospital for his injuries.</p>

23210208	12/28/2023	20 TUCKERMAN STREET NE	<p>Several residents who did not want to be identified reported that children often recklessly ride their bicycles in the same alley that Bicyclist-1 was traveling in. BWC ACTIVATED.</p> <p>This statement of facts is based on my best recollection without having the legal authorization to review any associated body worn camera footage to assist in writing this statement.</p> <p>Ofc. Glenn's investigation revealed that the following events occurred.</p> <p>Bicyclist-1 was traveling downhill in the east alley of the 6400 block of North Capitol St. NE in a southbound direction. VEH-1 was traveling eastbound in the unit block of Tuckerman St. NE. Bicyclist-1 entered Tuckerman Street (from the alley) without caution. Consequently, Bicyclist-1 collided with VEH-1.</p> <p>VEH-1 had the right of way as it was traveling eastbound on Tuckerman Street. This was corroborated by W-1.</p> <p>D-1 reported that she did not see Bicyclist-1 until just before Bicyclist-1 collided with VEH-1.</p> <p>Bicyclist-1 was transported to Children's Hospital by DCFD Medic 14. She complained of pain in her right arm, right foot, and the right side of her torso.</p> <p>Bicyclist-1's mother (Michelle Littles, 202-246-0392) responded to the scene after the accident. She rode in the ambulance with Bicyclist-1.</p>
23211642	12/31/2023	628 E STREET NW	
23211558	12/31/2023	701 12TH STREET NW	<p>BWC ACTIVATED</p> <p>Driver of VEH-1 was transported by AMR 236 to GW hospital</p> <p>Bicyclist was transported by AMR 252 to GW hospital.</p> <p>Engine 16 and medic 2 on scene. On the listed date and time MPD officer's responded to a call for a pedestrian struck. Once on scene MPD officer's observed VEH-1 in the middle of the street with airbags deployed and medium damage to the front. VEH-1 stated he was traveling northbound on 12TH ST NW when he struck the bicyclist as he was crossing 12TH ST on G ST. VEH-1 then collided with VEH-2 which was parked. VEH-2 then collided into VEH-3 which was parked in front of VEH-2. VEH-1 stated that he had worked all night and was feeling sleepy at the time of the accident.</p> <p>The bicyclist could not recall the accident and was transported to the hospital for further treatment.</p>



Scooter Hospitalizations (narrative)			
Complainnumber	Accident Date	Location	DETAILEDNARRATIVE
23001514	1/3/2023	1671 GALES STREET NE	<p>No further information.BWC Activated</p> <p>MPD Officers responded to a call for service regarding a traffic accident involving a pedestrian.</p> <p>PED-1 stated he was traveling southbound on 16th St NE Washington, D.C. by way of scooter and crossed over the intersection of Gales St. NE while the pedestrian stop light was illuminated.</p> <p>VEH-1 stated she was at the stop light facing eastbound at the intersection of 16th St. NE and Gales St NE. Washington D.C. waiting for the light to turn green. Once it turned green, she waited about two seconds to accelerate.</p> <p>Both PED-1 and VEH-1 stated they couldn't see each other because the UPS truck that was parked at the corner.</p> <p>PED-1 and VEH-1 collided at the intersection.</p> <p>Engine 26 and Medic 10 responded to the scene.</p> <p>PED-1 was transported to Children's National Medical Center with possible injuries to his right ankle.</p>
23014117	1/26/2023	1207 19TH STREET NW	<p>On Thursday January 26, 2023 at approximately 10:45 PM Vehicle 1 was travelling southbound in the 1200 Blk of 19th St. NW in the far right lane was approaching the intersection of 19th and M St. NW. Scooter 2 was travelling southbound in the 1200 Blk of 19th St. NW in the far right lane, due to that area not having a designated bicycle lane. On a green signal, Vehicle 1 proceeded to turn right(west) onto the 1900 Blk of M St. NW at which time Scooter 2 was attempting to cross through the roadway on 19th St.. Vehicle 1 FAILED TO YIELD RIGHT OF WAY, NOI # 7910496974, and proceeded to collide with Scooter 2 causing the rider of Scooter 2 to fall to the ground and light scratches to vehicle 1.</p> <p>The rider of Scooter 2 complained of head, back, and elbow pain. She was transported by GW EMS AGW1 to George Washington University Hospital for treatment.</p> <p>Vehicle 1 was driven away by driver 1.</p>
23014609	1/27/2023	3600 ALBEMARLE STREET NW	<p>This statement of facts is based on my best recollection without having the legal authorization to review any associated body-worn camera footage to assist in writing this statement BWC was activated.This statement of facts is based on my best recollection without having the legal authorization to review any associated body worn camera footage to assist in writing this statement BWC was activated.</p> <p>On 01/27/2023 listed officer received a dispatched radio assignment to respond to 36TH St NW and Albemarle St NW in reference to a vehicular collision (involving a scooter). Once on the scene, listed officer observed that the roadway was dry with no apparent imperfections and no adverse weather conditions. The roadway was lighted though dark at the time. Also, debris was visible inside the intersection (approximately 18 feet from the west crosswalk of the aforementioned intersection) ; furthermore roadway had straight alignment and hillcrest (when approaching northbound on the 4400 block of 36th St towards Albemarle St NW).</p> <p>V-1 when asked what had occurred stated that he was driving north bound (on his standing scooter) on the 4400 block of 36th St NW approaching Albemarle St NW. V-1 further stated that he stopped slightly at the stop sign when he reached the intersection of 36th St and Albemarle St NW, before proceeding through the intersection and been struck by V-2. V-1's scooter had minor damage to its front fender which corresponded to the single piece of debris which was located inside the aforementioned location. V-1's scooter was left on scene.</p> <p>V-2 states that he was traveling west through the 3500 block of Albemarle St NW approaching 36th St NW. V-2 states that he stopped at the stop sign once he reached the intersection of Albemarle St and 36th St NW. As he proceeded to traverse the intersection, V-2 states V-1came out of nowhere from his left side striking his vehicle. V-2 sustained non-disabling minor damage to the left front quarter panel. V-2 was driven</p>

23017733	2/2/2023	1513 FRANKLIN STREET NE	<p>BWC:</p> <p>On Thursday, February 2, 2023, the undersigned Officer Gay responded to a traffic collision involving a pedestrian with a scooter at the intersection of Rhode Island Ave and Franklin Street NE. Once on the scene, I was advised by the driver of Veh-1, operating a Hyundai with DC tags #JA4291, he was traveling southwest bound on Franklin Street NE and approached the intersection and began turning left onto Rhode Island Ave and struck the pedestrian while on the scooter and caused injury.</p> <p>The pedestrian obtained injury on the right arm, leg and right foot.</p> <p>The undersigned Officer spoke with the pedestrian and states he was facing the walk signal device and began crossing to the north side of Street of Rhode Island Ave NE and Franklin Street NE and while in the middle of the intersection was struck by the driver of Veh-1.</p> <p>The pedestrian identified the driver of Veh-1 while on the scene.</p> <p>The pedestrian was transported to Howard Hospital for his injuries.</p> <p>The undersigned Officer Gay issued an NOI to the driver of Veh-1 for colliding with pedestrian # 7918812042.</p>
23021935	2/9/2023	2030 M STREET NW	<p>BWC activated.</p> <p>Pictures uploaded to evidence.com.MPD responded to a pedestrian struck by a vehicle.</p> <p>Officers on scene spoke with the driver of veh-1, who stated she was exiting the parking garage, cleared both directions, then proceeded forward and struck P-1 on a scooter causing P-1 to fall to the ground and injure their face.</p> <p>P-1 was transported to the George Washington Hospital, before MPD arrived. MPD responded to George Washington Hospital and spoke to P-1. P-1 stated that the driver of VEH-1 exited the garage very fast, not giving P-1 enough time to stop before colliding.</p> <p>Due to the conflicting stories of VEH-1 and P-1, no NOI was issued.</p>
23022582	2/10/2023	600 23RD STREET NW	<p>BWC ACTIVATED.</p> <p>On scene Scooter-1 was transported by GW Ambulance to GW hospital for treatment.Doctor. popva.</p> <p>Scooter-1 was able to make a phone call to his roommate (kassity) and notified that he is at GW hospital for treatment.</p> <p>On scene Scooter-1 advised his colleague ( Macy Hayden ) to take his scooter to his office at 2201 C Street NW, Washington, DC 20520.</p> <p>Scooter-1's colleague notified that Scooter-1 was transported to GW hospital for treatment.</p> <p>On scene:</p> <p>Ambulance # 23.</p> <p>Engine # 23.</p> <p>M01.</p> <p>GW Ambulance.</p> <p>Axon Capture: Photographs Uploaded to evidence.com.On February 10th, 2023 at 05:59 PM, MPD Officers received a radio run in reference to a call for an accident.</p> <p>Once on scene Officers made a contact with Driver-1 who stated that while he was travelling northbound in the 500 block of 23RD street NW, Driver-1 also stated that while he was making a right turn on Virginia Ave</p>

23025289	2/15/2023	15 I STREET SE	<p>BWC activated.</p> <p>Pictures attached to crash report.Driver-1, driving the silver in color Toyota Corolla bearing VA tag# UUH2272, stated that he was stopped about to turn into the alley of 2 and 4 I St SE when his passenger opened the rear passenger door striking the pedestrian on an e-scooter. Driver-1 stated that the pedestrian struck his door and struck a parked car after flying off the scooter.</p> <p>Driver-1 stated that he was not injured and was issued and NOI for opening door into traffic.</p> <p>Pedestrian-1 stated that he was on the e-scooter in the bicycle lane when the rear passenger door for Veh-1 opened and collided with that door and then went over the handles of the scooter striking the parked car.</p> <p>Pedestrian-1 was transported to the hospital for injury to his left and hand and left leg. Pedestrian-2 was not injured.</p>
23027766	2/20/2023	1740 NEW JERSEY AVENUE NW	<p>Mobil gas station has cameras in which it shows the incident, but were unable to access the cameras.</p> <p>W-1 has a dash camera but was not sure how to play the video back. W-1 has a sim card in which the video can be obtained</p> <p>W-1 and W-2 were unable to provide a tag number but observed a Maryland license plate.</p> <p>DCFEMS engine 6 on scene, medic 2 on scene.</p> <p>AMR 2112 on scene.</p> <p>V-1 left cheek was swollen and chin was scarred.</p> <p>AMR transported V-1 to Howard Hospital for further treatment.BWC ACTIVATED.</p> <p>On the listed date and time the undersigned officer arrived at the listed location where a pedestrian was struck by a motor vehicle. Once on scene W-1 stated she was the caller and observed a black in color SUV with Maryland tags strike V-1 and continued to travel southbound onto New Jersey Ave NW.</p> <p>W-2 stated she observed a black or navy blue in color vehicle with a missing bumper strike V-1 and leave the scene.</p> <p>W-3 stated she was across the street at Dunkin' Donuts when she observed a vehicle strike V-1.</p> <p>V-1 was evaluated by DCFEMS and transported by AMR for further medical treatment.</p>
23034640	2/28/2023	212 RIGGS ROAD NE	<p>BWC ACTIVATED.</p> <p>Scooter-1 was transported by e # 24 to GW hospital for treatment. Room # 635.</p> <p>Scooter-1 has right broken Tibia and he had a surgery and he will have have another surgery on March 6th, 2023.On March 4th, 2023 approximately at 08:45 PM. The under assigned MPD Officer received a radio run in reference to a call for an accident report.</p> <p>MPD Officer made a contact with Scooter-1 who stated that on February 28th, 2023 at approximately 12:18 pm while he was travelling into the 900 block of Riggs RD NE, Washington, DC, Vehicle-1 drafted from the far left lane to the right lane collided into Scooter-1 causing the listed damage.</p> <p>Scooter-1 was transported by E # 24 to an area hospital for treatment.</p> <p>Scooter-1 further stated that Driver-1 fled the scene making right turn into South Dakota Ave NE, Washington, DC 20011 without providing her information.</p>

23037136	3/9/2023	1018 13TH STREET NW	<p>The accident occurred on March 9th, 2023, around 1030 hours, in front of 1010 13th St NW (parking garage), PSA 209, BWC activated. The operator of Veh-2 (scooter) was riding on the sidewalk, traveling southbound in the 1000 block of 13th St NW. The driver of Veh-1 was traveling southbound in the 1000 block of 13th St NW, in the right lane. The driver of Veh-1 made a right turn into the garage driveway, as the operator of Veh-2 (scooter) was riding on the sidewalk. The operator of Veh-2 (scooter) struck Veh-1 at an angle. The operator was immediately ejected off of Veh-2 (scooter) . The operator of Veh-2 (scooter) smashed his face into the right passenger window, then into the right side view mirror, landing on the driveway knee first. No injuries reported from the driver of Veh-1.</p> <p>Veh-1 sustained damage to the right front side view mirror ensemble. The operator of Veh-2 sustained injuries to the facial area, left knee. Veh-2 (scooter) sustained damage to the right side frame, right handle bar, front light appears damaged, and the right side shock absorber. The operator of Veh-2 was transported to GWUH by DCFD medic #3. The operator was seen and released by the ER staff Physician. The driver of Veh-1 was issued an NOI#7918411491 Fail to yield right of way. The accident occurred on March 9th, 2023, around 1030 hours, in front of 1010 13th St NW (parking garage), PSA 209, BWC activated. The operator of Veh-2 (scooter) was riding on the sidewalk, traveling southbound in the 1000 block of 13th St NW. The driver of Veh-1 was traveling southbound in the 1000 block of 13th St NW, in the right lane. The driver of Veh-1 made a right turn into the garage driveway, as the operator of Veh-2 (scooter) was riding on the sidewalk. The operator of Veh-2 (scooter) struck Veh-1 at an angle. The operator was immediately ejected off of Veh-2 (scooter) . The operator of Veh-2 (scooter) smashed his face into the right passenger window, then into the right side view mirror, landing on the</p>
23042739	3/19/2023	2700 GEORGIA AVENUE NW	<p>BWC ACTIVATED.</p> <p>VEH-1 was traveling northbound on Georgia Ave, when PED-1, who was on a scooter, darted out on his scooter into traffic. VEH-1 struck PED-1.</p> <p>PED-1 was inside the crosswalk, but the light to walk across the street was red for all pedestrian traffic.</p> <p>VEH-1 attempted to serve without crossing the lanes of traffic.</p> <p>Metro Transit Police reviewed footage of the bus and confirmed the listed events.</p> <p>PED-1 suffered minor injuries and was transported to a local hospital.</p> <p>It is unsure whether any of the traffic signals had any malfunctions at the time of the crash; however, while on scene all traffic signals were functional.</p> <p>Officers (Metro Transit and MPD) took reports of the accident and issued a set of CCNs to all parties. PED-1 admitted to being at fault in this accident on the scene stating, "the red hand signal was there and I thought it had changed."</p> <p>Engine 4 on scene.</p> <p>AMR 219 transported.</p> <p>Metro Transit on the scene. BWC ACTIVATED.</p> <p>VEH-1 was traveling northbound on Georgia Ave, when PED-1, who was on a scooter, darted out on his</p>
23052621	4/5/2023	1369 CONNECTICUT AVENUE NW	<p>(BWC ACTIVATED)</p> <p>VEH-2 was last seen eastbound along the 1800 block of Massachusetts Avenue. This accident occurred on 04/05/2023 at approximately 1300 hours along the 1800 block of Massachusetts Avenue NW within PSA 208.</p> <p>NON-MOTORIST 1 was operating a Lime Electric rented scooter eastbound along the 1800 block of Massachusetts Avenue when it struck the rear of VEH-2 which was also traveling eastbound along Massachusetts Avenue. VEH-2 left the scene after the accident without making identity known.</p> <p>NON-MOTORIST-1 stated that she was traveling around Dupont Circle when VEH-2 cut her off. NON-MOTORIST-1 stated that VEH-2 drove around her and got in front of her within the 1800 block of Massachusetts Avenue where DRIVER-2 hit the brakes and stopped suddenly. NON-MOTORIST-1 then struck the rear of VEH-2. NON-MOTORIST-1 stated that VEH-2 was a silver car possibly a Honda which was being operated by an Asian woman described as about 50 years of age. NON-MOTORIST-1 was unable to obtain VEH-2's license plate number. VEH-2 was last seen fleeing east along Massachusetts Avenue. NON-MOTORIST-1 believes she left a large dent in the VEH-2's rear trunk area.</p> <p>NON-MOTORIST-1 sustained pain to her left knee and was transported to the Howard University Hospital for treatment via AMR Ambulance Unit 201.</p>

23055491	4/10/2023	241 R STREET NE	<p>BWC ACTIVATED.</p> <p>The driver of Veh-2 was taken to Howard hospital for further treatment by AMR 290.BWC ACTIVATED.</p> <p>Officers of the Metropolitan Police Department responded to the intersection of 3rd and R St NE for a accident involving a pedestrian.Once on the scene officers made contact with both parties.</p> <p>The driver of Veh-1 stated that he was going westbound on R St NE and stopped at the stop sign on the listed intersection when the driver of Veh-2 struck the front left side bumper of his vehicle.</p> <p>The driver of Veh-2 stated that he was heading southbound on 3rd St NE and stated that he was crossing the intersection when the driver of Veh-1 struck him causing him to fall off his scooter. The driver of Veh-2 stated that the driver of Veh-2 did not make a complete stop before the accident happened.</p> <p>The driver of Veh-1 did not sustain injuries. The driver of Veh-2 sustained a cut on his right knee.</p> <p>Medic 10 was on scene.</p> <p>The driver of Veh-2 was treated and was taken to the hospital for further treatment.</p> <p>The driver of Veh-1 was issued two NOIs. One NOI was issued for failure to come to a complete stop. The second NOI was issued for failure to yield right away to pedestrian.</p>
23056755	4/12/2023	35 K STREET NW	<p>PD-1 was on a rented scooter and was in the crosswalk when he was struck. PD-1 was conscious and breathing, complaining of pain to the right side of his chest. PD-1 was transported to Howard University Hospital by DCFEMS Basic 3.On the listed date and time, PD-1 was crossing over 1st street NW at K st NW in the crosswalk and was crossing with the green light when V-1 struck him in the crosswalk. V-1 was travelling Southbound and was running the red light when he struck PD-1. V-1 paused momentarily on the scene as D-1 got out of his car, checked the front for damage and then drove off headed southbound on 1st Street NW. Witnesses were able to contact 9-1-1 for assistance.</p>
23059557	4/17/2023	3401 MASSACHUSETTS AVENUE	<p>This accident occurred on April 17, 2023 at the intersection of 34th St and Massachusetts Ave NW.</p> <p>VEH-1 was on 34th Street at the light in the curb lane facing south bound.</p> <p>PED-1 was on the side walk going east bound on Massachusetts Ave NW north side.</p> <p>Driver-1 states she was trying to make a right turn on red. Driver-1 states there some shrubs to the right blocking the view to see pedestrians approaching the intersection.</p> <p>PED-1 states she had the walk light and when she entered the crosswalk she was stuck by VEH-1. PED-1 was struck by the front bumper.</p> <p>PED-1 was transported to George Washington Hospital.</p> <p>Driver-1 was issued a ticket (NOI) for "Fail to Yield Right Away to Pedestrian".</p>
23060797	4/19/2023	2406 MASSACHUSETTS AVENUE	<p>W-1 presented a clear depiction of the event. She had a good view.</p> <p>AMR transported the non-motorist to Georgetown Univ. hospital. I visited her at the E/R and issued her an NOI - T575 (pedestrian walking against the signal - 294762845.</p> <p>R-1 states that the driver of the SUV on her left is Mike Howell (301) 343 7668. He was not the scene and was not interviewed.</p> <p>The Non-motorist provided authorization for her co-worker to bring her scooter back to the Korean embassy (Ms. Young-Sook Oh) down the block at 2450 Massachusetts Avenue. 703-795-4681.R-1 (operating V-1) states that she was Eastbound on Massachusetts Avenue NW and stopped at a traffic light at 24th Street NW. There were no vehicles in front of her. There was an SUV on her left side parallel with her that was also stopped at the light. R-1 states that she was stopped before the crosswalk. When the light turned green she began to move forward but was immediately struck by the non-motorist on a scooter who came from the left side. The scooter sideswiped the front middle of V-1.</p> <p>W-1 was operating a vehicle directly behind V-1. She confirms that V-1 was stopped at the traffic light. When the light turned green suddenly the non-motorist attempted to cross Massachusetts Avenue from the North side to the South side. The non -motorist went against the crosswalk signal. W-1 also states that the SUV which was on the left side of V-1 obscured the view of V-1.</p>

23061610	4/20/2023	11001/2 E STREET SE	<p>D-1 reports that he was operating Veh-1 attempting to make a right from the right lane onto 11th and Pennsylvania Ave SE .</p> <p>D-1 reports he turned his right signal on looking both ways before attempting to turn and the light was red and the do not walk sign was showing at this time . D-1 proceeded to make the right at the corner of 11th &amp; Pennsylvania Ave SE at which time he made contact with Ped-1 with the front of his vehicle causing damage to the front of his hood .</p> <p>Ped-1 reports that he was traveling westbound in the crosswalk at 11th &amp; Pennsylvania Ave SE attempting to cross the street at which time he was struck by Veh-1. Due to conflicting statements from D-1 and Ped-1 no NOI's was issued</p>
23074144	5/11/2023	1201 NEW YORK AVENUE NW	<p>On Thursday May 11, 2023 at approximately 6:25 PM vehicle 2 was stopped in front of 1201 G St. NW dropping off a passenger. The passenger had already exited the vehicle and was outside of Vehicle on the passenger side of the vehicle. Driver 2 had opened the trunk and upon opening his driver side door, Scooter 1 collided into the driver door of Vehicle 2. Following the collision Scooter operator 1 fell to the ground. Scooter operator 1 complained of pain to her left foot, and a piece of the chrome molding on the driver side door of Vehicle 2 punctured Scooter operator 1's right arm. Scooter operator was transported by DCFD Medic 2 to George Washington University Hospital for medical treatment.</p> <p>Driver 2 was issued an NOI for OPENING DOOR INTO TRAFFIC, NOI # 7910497302.</p> <p>Passenger Info:</p> <p>Wykoff, William, DOB: 8/9/1996, 1720 5th St. NW Washington DC, 20001, Phone # 240-676-1615. On Thursday May 11, 2023 at approximately 6:25 PM vehicle 2 was stopped in front of 1201 G St. NW dropping off a passenger. The passenger had already exited the vehicle and was outside of Vehicle on the passenger side of the vehicle. Driver 2 had opened the trunk and upon opening his driver side door, Scooter 1 collided into the driver door of Vehicle 2. Following the collision Scooter operator 1 fell to the ground. Scooter operator 1 complained of pain to her left foot, and a piece of the chrome molding on the driver side door of Vehicle 2 punctured Scooter operator 1's right arm. Scooter operator was transported by DCFD Medic 2 to George Washington University Hospital for medical treatment.</p> <p>Driver 2 was issued an NOI for OPENING DOOR INTO TRAFFIC, NOI # 7910497302.</p>
23080909	5/22/2023	1602 I STREET NW	<p>BWC ACTIVATED</p> <p> </p> <p>The undersigned Officer Matthews and Cooke received a call for a accident at the intersection of 16th and I Street NW. Upon arriving Officer Matthews interviewed driver of vehicle number two who stated while she was making a right turn onto I Street from 16th, PED-1 who was on a electric scooter who was traveling west bound on I Street crashed into vehicle number two. Driver of vehicle number two stated that she had the green light, however MPD members were unable to determined who was at fault of the accident. Vehicle number two had minor damages to the front window shield and was not towed due to the accident. PED-1, was lay out on the ground and was unable to be interviewed on scene because of the major injury she had to her bone. DCFMES Ambulance responded to treat PED-1 and then transported her to George Washington Hospital for further treatment. Due to the major injury to her femur bone Officer Matthews and Cooke was unable to interviewed PED-1 at the hospital. Based on the information that was provide at this time MPD members were unable to determined who was at fault of the accident. The undersigned Officer Matthews and Cooke received a call for a accident at the intersection of 15th and I Street NW. Upon arriving Officer Matthews interviewed driver of vehicle number two who stated while she was making a right turn onto I Street from 16th, PED-1 who was on a electric scooter who was traveling west bound on I Street crashed into vehicle number two. Driver of vehicle number two stated that she had the green light, however MPD members were unable to determined who was at fault of the accident. Vehicle number two had minor damages to the front window shield and was not towed due to the accident.</p> <p>PED-1, was lay out on the ground and was unable to be interviewed on scene because of the major injury she had to her bone. DCFMES Ambulance responded to treat PED-1 and then transported her to George Washington Hospital for further treatment. The</p>

23080880	5/22/2023	15TH STREET NWWASHINGTON,	<p>BWC ACTIVATED</p> <p>On Monday May 22, 2023 at approximately 6:15 PM Vehicle 2, a rented Lime scooter was travelling southbound in the 200 Blk of 15th St. NW in the designated buffered bicycle lanes in the southbound lane. Vehicle 1 was travelling northbound in the 200 Blk of 15th St. NW, however was swerving between the painted yellow lines. Vehicle 1 proceeded to cross into Vehicle 2's path causing the rider of Scooter 2 to fall to the ground. As a result of the collision rider 2 sustained injuries to her head, arms, and back. Rider 2 was transported by DCFD Amb 18 to Howard University Hospital for medical treatment. Rider 2 was accompanied by her husband.</p> <p>Rider 2's scooter was left at the location.</p> <p>Rider 1 did not sustain any injuries.On Monday May 22, 2023 at approximately 6:15 PM Vehicle 2, a rented Lime scooter was travelling southbound in the 200 Blk of 15th St. NW in the designated buffered bicycle lanes in the southbound lane. Vehicle 1 was travelling northbound in the 200 Blk of 15th St. NW, however was swerving between the painted yellow lines. Vehicle 1 proceeded to cross into Vehicle 2's path causing the rider of Scooter 2 to fall to the ground. As a result of the collision rider 2 sustained injuries to her head, arms, and back. Rider 2 was transported by DCFD Amb 18 to Howard University Hospital for medical treatment. Rider 2 was accompanied by her husband.</p> <p>Rider 2's scooter was left at the location.</p> <p>Rider 1 did not sustain any injuries.</p>
23100740	6/2/2023	2131 15TH STREET NW	<p>Due to the wet road along with witnesses stating that the pedestrian seemed to of lost control and had no breaks to stop himself from entering the intersection there will be no NOI issued.</p> <p>His mother was notified.MPD investigation that the pedestrian on a scooter was traveling south in the 2200 block of 15th St NW when he lost control passing a red light. The pedestrian on a scooter struck the side of Vehicle 2 which was traveling east on New Hampshire Ave NW.</p> <p>W-1 states he was in the 2100 block of 15th St NW when he saw the pedestrian on the scooter loose control entering the intersection and struck the side of Vehicle 2.</p> <p>The driver and passenger in Vehicle 3 was traveling west from W St entering the intersection to New Hampshire Ave NW when they saw the pedestrian on a scooter cross against the red light and make contact with the side of Vehicle 2.</p> <p>The pedestrian was transported to a local hospital for treatment. There were no other injuries reported on scene and or damage.</p>
23105423	6/30/2023	701 HOWARD ROAD SE	<p>BWC ACTIVATED.</p> <p>Ambulance 15 transported RP-1 to Howard Hosiptal.On the listed date and RP-1 reports that we was riding his scooter Southbound on Howard RD heading to the parking lot at Anacostia station when an unknown vehicle side swiped him causing injuries to his face. VEH-1 did not stop or make them selves known.RP-1 was transported to a local hosiptal by ambulance 15.</p>
23106763	7/2/2023	2802 14TH STREET NW	<p>P1 was transported by MEDIC 21 to Georgia University Hospital where he was admitted and will be treated for a possible broken hip. Doctor Estroff is the physician attending to P1.BWC Activated:</p> <p>D1 reported that he had the green light driving Southbound making the left turn when he collided with P1. D1 stated that he did not see P1 coming.</p> <p>P1 stated that he was going Northbound on the scooter in the intersection when V1 collided with him. P1 was transported by MEDIC 21 to Georgia University Hospital.</p> <p>MPD officers looked at the traffic lights and all lights seems to be working.</p> <p>D1 was issued an NOI 289343526 for failing to yield to pedestrian.</p>
23110567	7/8/2023	1100 MISSISSIPPI AVENUE SE	<p>On Saturday, July 8th, 2023, at approximately 2143 hours., a 34-year-old female, was a passenger of an electric bicycle. Vehicle-1 and the electric bicycle were both traveling westbound in the 1100 B/O Mississippi Ave SE. The operator of the electric bicycle reports going over a speed bump when simultaneouslyVehicle-1 hit the electric bicycle from behind causing the passenger of the electric bicycle to fall off. The passenger of the electric bicycle got caught underneath of Vehicle-1. Vehicle-1 continued westbound and failed to make their identity known. The operator of the electric bicycle took a photograph of the rear of Vehicle-1 which depicts the tag number, 4EH1126/MD, which per WALES is not reported stolen. The passenger of the electric bicycle was transported to WHC with multiple fractures about the body.</p>

23111059	7/9/2023	3501 NEW HAMPSHIRE AVENUE	<p>BWC activated</p> <p>Pedestrian was not conscious when officers arrived on scene.</p> <p>W-1 initially stated on scene that she did not see any vehicle and just encountered the pedestrian laying down in the middle of the street unconscious. When interviewed by 4D13 via cellphone W-1 then reported that the pedestrian specifically told her that he was struck by a vehicle and lost consciousness.</p> <p>Medic 24 transported Pedestrian to MedStar for further treatment.</p> <p>4D13 advised</p> <p>Cruiser 4050M advised</p> <p>Residence on 3507 New Hampshire Avenue NW has a camera.</p> <p>teletype notified: Jones 2085</p> <p>Photos taken and Uploaded to Evidence.com</p> <p> Scooter from pedestrian and taken and processed to the Fourth District Book 2887 page 63.On 07/09/2023 a call for service was dispatched. Undersigned officers responded to New Hampshire Avenue and Monroe Street Northwest for a call for Vehicle Collision Pedestrian involved. When officers arrived the board was treating the Pedestrian that was unconscious, but breathing. W-1 on scene reports that she encountered the pedestrian, but did not see any vehicle on scene. W-1 also reports that the pedestrian specifically told her that he was struck by Veh-1 and lost consciousness afterwards . Pedestrian was apparently travelling Southbound on New Hampshire Avenue when he was struck by Veh-1 and Veh-1 fled the scene on unknown</p>
23112050	7/11/2023	1847 14TH STREET NW	<p>*BWC Activated*</p> <p>AMR# 226 on scene and transported V-1 to Howard Hospital.</p> <p>Engine 11 on scene.</p> <p>Dr. King is the head doctor that is overseeing V-1.</p> <p>DR-1 was issued an NOI for colliding with a pedestrian. NOI#7919255466095On the listed date and time, Officers responded to a radio run for a traffic accident. Upon arrival officers approached DR-1(Driver 1) who is operating VEH-1.</p> <p>DR-1 reports that he was traveling northbound on U St NW and was making a right turn to go eastbound on T St NW. DR-1 reports that as he was making the turn, V-1 came out of no where and hit his vehicle.</p> <p>V-1 reports that she was traveling northbound on U St NW and crossing on the pedestrian crosswalk with her scooter when she was struck by VEH-1. V-1 reports that she injured her head, neck, and back.</p> <p>W-1 reports that she was walking westbound on T St NW when she saw VEH-1 strike V-1 at the pedestrian crosswalk.</p> <p>DR-1 was issued an NOI for colliding with a pedestrian. NOI#7919255466095</p>
23113069	7/13/2023	1600 RHODE ISLAND AVENUE NW	<p>BWC activated</p> <p>AMR 215 transported Ped-1 to GWU and he was released.The crash occurred on the listed date and time in front of 1600 Rhode Island Ave NW. Veh-1 was heading southbound on Mass Ave NW toward 16th and Rhode Island Ave NW, while Ped-1 was coming eastbound on Rhode Island Ave toward 16th and Rhode Island Ave NW.. Ped-1 struck Veh-1 on its left rear side. Ped-1 was conscious and breathing but requested transport to the hospital for evaluation.</p>



23115970	7/17/2023	3214 P STREET NW	<p>Pedestrian 1 was taken to Georgetown hospital for complaint of minor left flank pain to his back by AMR 250</p> <p>bwc activated</p> <p>photos uploaded to evidence.com Investigation reveals Vehicle 1 was turning left onto P ST NW from Wisconsin Ave NW traveling eastbound when he made impact with Pedestrian 1 in the intersection. Pedestrian 1 was traveling northbound on Wisconsin Ave NW crossing P ST NW.</p> <p>Driver 1 stated he was traveling southbound on Wisconsin Ave NW when he made a left turn onto P ST NW to head eastbound. Driver 1 reported Pedestrian 1 merged into the intersection abruptly making contact with his vehicle.</p> <p>Pedestrian 1 stated he was traveling northbound on Wisconsin Ave NW crossing P ST NW when Vehicle 1 turned suddenly in front of him causing the collision. Pedestrian 1 reported he had the right of way at the time the accident occurred.</p> <p>W-1 reported she was standing directly in front of 3214 P ST NW when she observed the traffic signal on P ST NW was green. W-1 stated she observed Pedestrian 1 cross P ST NW on Wisconsin AVE NW when the traffic crash occurred.</p> <p>Based on the following facts Pedestrian 1 had the do not cross signal and could not have the right of way if the traffic signal was green on P ST NW. All P ST traffic would have the right of way.</p>
23121976	7/27/2023	1201 NEW YORK AVENUE NW	<p>(BWC ACTIVATED)</p> <p>Non-motorist-1 is visiting from the country Germany. Her address is 49808 Lingen, Germany. Phone number is +491743423261. Non-motorist-1 was at fault in this accident. This accident occurred on 07/27/2023 at approximately 1300 hours at the intersection of 12th Street and New York Avenue N.W. Washington DC within PSA 208.</p> <p>VEH-1 was traveling westbound along New York Avenue and struck Non-motorist-1 which was traveling northbound along 12th Street.</p> <p>DRIVER-1 stated that she was traveling along New York Avenue and that she had the green light when Non-motorist-1 drove out in front of her along 12th Street.</p> <p>Non-motorist-1 was traveling northbound along 12th Street when she was struck by VEH-1 inside the intersection with New York Avenue.</p> <p>W-1 Richard Lopez 202-321-5263 stated that DRIVER-1 had the green light and that Non-motorist-1 had the red light.</p> <p>Non-motorist-1 sustained minor abrasions to her face, and arms and was transported to the hospital for examination. Non-motorist-1 is visiting from the country Germany. Her address is 49808 Lingen, Germany. Phone number is +491743423261</p>
23122018	7/27/2023	685 K STREET NW	<p>BWC Activated</p> <p>Pictures were uploaded to evidence.com and several pictures were attached to this report.</p> <p>There were two witnesses to the incident according to P-1's partner whom had already crossed the street, and did not witness the incident himself:</p> <p>Mo Hajjar 240-802-9731</p> <p>Lynette Hitchcock 443-254-3640 On 9/27/2023 at approximately 1528 hours, VEH-1 traveling Southbound on 7th Street NW, struck P-1 while P-1 was driving her scooter and attempting to cross 7th Street NW at New York Avenue NW from the South crosswalk away.</p> <p>VEH-1's driver provided all her information to P-1, but was not on scene when Police arrived.</p> <p>P-1 was transported to Georgetown Hospital will pain and swelling to both knees.</p> <p>VEH-1's damaged areas are unknown because V-1 had left the scene prior to Officers arrival, but their is red paint markings on the front of P-1's scooter bar.</p>

23122801	7/28/2023	702 H STREET NW	<p>BWC activated</p> <p>Driver 1 reports that he was travelling westbound through the intersection on H St NW.</p> <p>W1 reports that Driver1 rear ended Driver 2 after Driver 2 took a right turn onto H St NW travelling southbound from 7th St NW.</p> <p>MPDC Crime camera located at 7th and H St NW</p> <p>No turn signs are located on all four corners of the intersection of 7th and H St NW.</p> <p>Ofc Di Barto of the First District took photographs of D2. On the listed, date, time and location VEH 1 was traveling Westbound on H St NW when VEH 2 (scooter) was travelling southbound on 7th St NW and made a right hand turn onto H St NW. VEH 1 struck the rear of VEH 2 and caused the listed injuries to Driver 2. Driver 1 stayed on scene and provided his information. Driver 1 reported no damage to VEH 1. Driver 2 of VEH 2 was transported to the hospital for his listed injuries.</p>
23126751	8/3/2023	3520 VAN NESS STREET NW	<p>SB-1 was operating VEH-1 traveling eastbound on the 3600 block of Van Ness Street NW and struck SB-2 who was riding a scooter traveling southbound on the 4200 block of Reno Road NW. W-1 who is a Police Officer from the University of the District of Columbia (UDC) witnessed the incident, and stated that SB-1 has a green signal traveling eastbound.</p> <p>VEH-1 received functional damage on the windshield from impacting with SB-2 and minor scratches on the hood and bumper areas of the vehicle. No injuries reported by SB-1. SB-2 received possible minor injuries to the right knee/leg area and was transported to the hospital for further medical evaluation.</p> <p>SB-1 received an NOI for expired registration on the vehicle, NOI #294836452.</p>
23138019	8/22/2023	816 RHODE ISLAND AVENUE NW	<p>Images uploaded to evidence.com BWC Activated:</p> <p>On the listed date and time MPD officers responded to the intersection of 9th Street NW and Rhode Island Ave NW for call for service a pedestrian down. W-1 reported she was travelling northbound on 9th St NW (driving directly behind VEH-1) when she witnessed VEH-1 already in the intersection making a right turn on Rhode Island Ave NW, when PED-1 collided with him. W-1 further reports that it appeared to there was hesitation between PED-1 and VEH-2.</p> <p>W-2 reported she was travelling northbound on 9th St NW (driving directly behind W-1) when she witnessed VEH-2 already in the intersection making a right turn on Rhode Island Ave NW, when PED-1 collided with him.</p> <p>VEH-1 stated he was travelling northbound on 9th St NW, when he was already in the intersection turning PED-1 collided with his vehicle causing damages (dents and Scratches) to the front window.</p> <p>PED-1 stated he was travelling southbound and attempting to cross the intersection when VEH-1 came out of nowhere and hit him. PED-1 suffered minor injuries to his forehead.</p> <p>DC FEMS Engine#6, Medic#25 was on scene and treated PED-1. DC FEMS EMS#6 transported PED-1 to Howard Hospital for further treatment.</p> <p>Base on the statements on both W-1 and W-2, MPD officers on scene determine that PED-1 was at fault and was given an NOI #7917537681.</p>
23139386	8/24/2023	1115 12TH STREET NW	<p>N/A On the listed date and time R-1 (driver of Veh-1) reports, he was waiting at an red signal light in the 1000 block of 12th St. NW northbound. R-1 reports, the light turned green then he proceeded to make a right turn onto the 1100 block of L St. NW when he struck Ped-1. R-1 reports, there was a truck sitting at the corner parallel to his vehicle between him and the bike lane obstructing his view R-2 reports, she was traveling Northbound in the 1000 block of 12th St. NW on her scooter in the marked bike lane when she was struck by R-1. R-1 sustained injuries to her right foot and left leg. R-1 was treated by Medic #17 and transported to WHC hospital by AMR #208 for further treatment. My investigation revealed R-1 failed to yield the right of way and was issued a NOI.</p>

23142682	8/30/2023	631 HOWARD ROAD SE	<p>Major Crash Investigations Unit responded and assisted with this investigation. On Wednesday, August 30, 2023 at 0801 hours, the Major Crash Investigations Unit (MCIU) was notified by CIC regarding a traffic crash involving a vehicle and a stand-on electric scooter that occurred at approximately 0630 hours at Suitland Parkway eastbound turning onto I-295 northbound Ramp. 7D gathered the information from involved parties and released the scene.</p> <p>The preliminary investigation revealed that on Wednesday, August 30, 2023 at approximately 0630 hours, a black 4 doors 2019 BMW 535i (Hereafter ?Vehicle-1) bearing District of Columbia tags: OPNUP was traveling eastbound on Suitland Parkway, Southeast in lane #2 and was making a left turn onto the I-295 North Ramp. At the same time, the operator of a stand-on (black) electric scooter (Serial # SH210602153) and traveling westbound on sidewalk, adjacent to Suitland Parkway. As Vehicle-1 turned left to travel northbound on I-295, Vehicle-1 struck the stand-on electric scooter within the crosswalk which he did not have the right of way. According to a non-involved witness, the operator of the stand-on electric scooter did not have the right of way. Vehicle-1 was traveling in lane #2 and made a left turn on the green signal. After colliding with the electric scooter, the operator of Vehicle-1 remained on the scene, immediately called 911 and cooperated with the traffic crash investigation. The operator of Vehicle-1 showed no signs of impairment and he has a valid driver?s license.</p> <p>The evidence and scene dynamics revealed that the stand-on electric scooter was struck within the marked crosswalk. After being struck by Vehicle-1, the operator of the stand-on electric scooter landed approximately 23 feet from the area of impact. The stand-on electric scooter?s final rest was approximately 34 feet from the area of impact.</p> <p>Dashcam video secured by Major Crash detectives corroborated the witness's statement and revealed that Vehicle-1</p>
23145051	9/2/2023	H STREET NWWASHINGTON,	<p>BWC ACTIVATED</p> <p>W1 is a Metro Transit Supervisor</p> <p>An NOI was issued to VEH1 for colliding with a pedestrian.</p> <p>Engine 2 marked on scene and PED1 was transported to GW by Ambulance 13. On September 02, 2023 at approximately 2355hrs. the undersigned officer was dispatched to a vehicle accident involving a pedestrian struck.</p> <p>Upon arrival, the officer spoke with PED1 who reported riding a Lyft scooter Eastbound on H ST NW through the green light crossing the intersection of 7TH ST NW in the left lane when out of nowhere VEH1 hit PED1 on the right hand side causing PED1 to fall from the scooter and injuring their right arm.</p> <p>The driver of VEH1 reported driving Northbound on 7TH ST NW in the left lane who also reported having a green light crossing the intersection of H ST NW. VEH1 advised that PED1 hit them not the other way around.</p> <p>W1 reported sitting in their vehicle in the far right lane parked on 7TH ST NW looking Southbound at the intersection of 7TH and H ST NW and advised officers that VEH1 had the red light and PED1 had the green light.</p> <p>DCFEMS marked on scene and transported PED1 to the hospital.</p>
23145173	9/3/2023	JEFFERSON DRIVE SWWASHINGTON	<p>At approximately 1500hours, Victim 1's mother advised Officer McLaughlin that Victim 1 sustained a broken neck, broken leg and trauma to the head. On Sunday September 3rd, 2023, approximately 0410hours. Officer McLaughlin received a radio run for 1050 pedestrian. When I arrived on the scene, V-1 stated he could not remember what actually happened, but he was riding on a scooter on the right side southbound on 14th Street SW. W-1 stated that she was driving behind Vehicle 1, when she observed Vehicle 1 struck an object and Vehicle 1 car jerked. Vehicle did not stop and make his identity known; he kept driving towards Virginia. At which time, she saw an object fly to the right-side of the street. When she realized it was a human being, W-1 followed the Vehicle 1 into Virginia and wrote his tag number down and notified the dispatcher of what occurred. Medic 2 transported Victim 1 to GW Hospital where he is admitted. Victim 1's mother was also on the scene.</p>
23146361	9/5/2023	3901 GEORGIA AVENUE NW	<p>Vehicle 1 ( Scooter) was traveling east bound ( in the cross walk) 3900 block of Georgia Ave NW. Vehicle 2 was traveling east bound in the 900 block of Randolph St NW. Vehicle 2 made a right turn onto Georgia Ave NW. Vehicle 1 struck Vehicle 2 while Vehicle 1 was attempting to cross Georgia Ave. W-1 stated that she observed Vehicle 1 Strike Vehicle 2. The driver of Vehicle 1 and the passenger stated that the crossing sign was white and that indicated that the should cross the street. The driver of vehicle 1 sustained injury to her left arm. The passenger sustained injury to her right ankle. Driver 2 was not injured. Due to conflicting statements, no NOI was issued. BWC activated.</p>

23158042	9/25/2023	501 NEW YORK AVENUE NE	<p>V-1 was not able to give a description of the scooter, or person who was operating the scooter.</p> <p>AMR233 transported V-1, and Ms. Hernandez (The Mother of P-1) to Washington Hospital.</p> <p>Photo uploaded on Axon Capture.</p> <p>Nothing further. The statement of fact is based on my best recollection without having legal authorization to review any associated body worn footage to assist in writing this statement in accordance with the Comprehensive Policing and Justice Reform Second Emergency Amendment Act of 2020 passed by DC Council.</p> <p>BWC ACTIVATED...</p> <p>On the listed date, time and location MPD were called for ACCIDENT INVOLVING PED/BIKE/MC</p> <p>W-1 reported P-1 needed medical assistance.</p> <p>P-1 reported, while waiting for a friend at the listed location, on the sidewalk, at the side where traffic travels eastbound, the operator of Veh-1 struck P-1, which caused P-1 to stumble and fall to the ground causing P-1 to sustain the listed injuries.</p> <p>The operator of Veh-1 fled the scene in an unknown direction.</p> <p>AMR233 transported P-1 to the hospital.</p>
23161653	9/30/2023	2934 M STREET NW	<p>BWC ACTIVATED.</p> <p>PED-1 reports he was not able to get Driver-1's information at the time.</p> <p>Pictures and video uploaded to Evidence.com</p> <p>PED-1 was transported to GW Hospital by Driver-1.</p> <p>PED-1 sustained fracture to left clavical. On the listed date, time a location MPD responded to 900 23rd ST NW in reference to traffic crash that occurred in the 3000 Block of M ST NW. PED-1 reports he was traveling westbound in the block in the right lane of travel on the roadway. PED-1 reports VEH-1 was parked on the right side near the curb when Driver-1 opened the driver's side door as he was traveling on the roadway and struck him. PED-1 reports he landed on the ground and sustained injury to his left arm. PED-1 reports Driver-1 did not leave the scene and then transported him to the hospital.</p>
23162986	10/2/2023	1025 5TH STREET NW	<p>BWC ACTIVATED</p> <p>Medic 2 and EMS Supervisor 6 on scene</p> <p>V1 transported by Medic 2 to GW Hospital</p> <p>MPD Crime Camera at intersection of 5th and K ST NW</p> <p>Photos (11) Uploaded to evidence.com On Tuesday October 3 2023 at approximately 0806hrs Officer Sweet and Officer Briscoe responded to a call for service in reference to a motor vehicle accident involving a pedestrian. Once arrived on scene, DCFEMS was actively providing treatment to the non-motorist and VEH-1 and it's respective driver was not present on scene.</p> <p>Officers Sweet and Briscoe identified a witness who reported observing the accident. W-1 stated VEH-1 and V-1 were both traveling westbound in the 400 block of K St NW, when turning northbound in the 1000 block of 5th St NW, VEH-1 collided with V-1 in the intersection within the crosswalk lane and continued northbound in the 1000 block of 5th St NW.</p> <p>V-1 reported VEH-1 and V-1 were both traveling westbound in the 400 block of K St NW, V1 observed VEH-1 turning signal and slowed to allow VEH-1 to pass. V-1 also stated VEH-1 slowed down as well, as V-1 proceeded northbound VEH-1 attempted to turn into the 1000 block of 5th St NW and collided with V-1 causing V-1 to fall off of the electric scooter obtaining the listed injuries. VEH-1 then slowed down but continued northbound in the 1000 block of 5th ST NW. V1 did not see driver of VEH-1.</p> <p>Driver of VEH-1 was not present on the scene to give a statement. It is to be determined the driver of VEH-1 is at fault for the collision and once identified, should be given proper NOIs and charges.</p>

23162544	10/2/2023	1288 UPSHUR STREET NW	<p>When the reporting officer arrived on scene, DCFEMS were already on scene rendering first aid to non-motorist 1 and non-motorist 2. I am using the term non-motorist because the individuals were using an electric mobility device -scooter/segway. I was told by the owner of the struck vehicle that the operators of the scooter ran and hid the scooter after hitting her vehicle and came back to the scene. Both operators who are juveniles, were very uncooperative. I did not see the electric mobility device that they were using.</p> <p>Notifications were made to their parents, and they responded and accompanied their children to the hospitals. BWC Activated Officer Gbatu # 4011.</p> <p>The following event occurred on Monday October 2, 2023, at approximately 2:50 PM at 1288 Upshur Street NW Washington, DC. VEH1 was parked by the curb in the 1200 Block of Upshur Street NW when it was struck by an electric mobility device which was controlled by non-motorist 1 and non-motorist 2. VEH1 sustained several dents to the driver side door as a result of the collision. Non-motorist 1 sustained injuries to the right knee and ankle. Non-motorist 2 sustained injuries to the right knee and ankle as well. Both were transported to local hospital for evaluation.</p>
23162989	10/3/2023	801 INDEPENDENCE AVENUE SE	<p>Possible Witness to the crash Eric Bangai DOB 01/30/1983 cell phone 240-595-5407</p> <p>Pictures were uploaded to evidence.com. BWC ACTIVATED: This statement of facts is based on my best recollection without having the legal authorization to review any associated body-worn camera footage to assist in writing this statement.</p> <p>On Monday, October 3rd, 2023, MPD Officers received a radio assignment to 8th Street SE and Independence Ave SE for a traffic accident. Upon arrival, Officers observed the scooter driver of Veh-2 injured with a laceration to the head and bleeding.</p> <p>The driver of Veh-1 remained on the scene.</p> <p>The driver of Veh-1 explained that the rider of the scooter crashed into the passenger side front panel of his vehicle. The driver of Veh-1 also stated that the light was green for him as he proceeded through the traffic light eastbound on Independence Ave SE</p> <p>Medic 8 and AMR 21 responded to the scene. AMR211 transported the driver of Veh-2 to Washington Hospital Center for further medical evaluation.</p>
23163225	10/3/2023	732 5TH STREET NE	<p>V-1 stated that she had called 911, however an ambulance or an officer did not show up.</p> <p>V-1 took a picture of Veh-1. Veh-1 is described as a white GMC bearing MD tags of TPC9740. BWC Activated.</p> <p>On 10/3/2023, while the undersigned officer was at 5th and H St. NE, MPD officer was flagged down by V-1 in reference to an accident hit and run that had occurred at 0845 hours. V-1 stated that she was on a rental scooter going southbound on the 700 block of 5th St. NE when a white colored GMC struck her. V-1 further stated that the driver of Veh-1 stopped and asked if she was okay, and then fled the scene without making their identity known. V-1 was able to capture a picture of the fleeing vehicle. V-1 then advised that she had self transported to Medstar Urgent care by and uber and sustained a broken right elbow and broken right wrist.</p>
23168570	10/12/2023	1100 6TH STREET NW	<p>RP-2 was admitted and being treated by Dr. Layman</p> <p>RP-2 lives with W-2 and he was with her at the hospital.</p> <p>Pictures uploaded to axon capture BWC ACTIVATED</p> <p>THIS STATEMENT OF FACTS IS BASED ON MY BEST RECOLLECTION WITHOUT REVIEWING ANY ASSOCIATED BODY WORN CAMERA FOOTAGE TO ASSIST ME IN WRITING THIS STATEMENT</p> <p>RP-1 reports operating VEH-1 at the time of the incident. RP-1 reports traveling Northbound in the 1000 block of 6th St NW DC. RP-1 reports having the green light yet being in very heavy traffic when RP-2 ran into the side of VEH-1 causing the listed damages. RP-1 did not see the scooter until it had collided with VEH-1.</p> <p>RP-2 was treated by Ambulance 30 on scene and was transported to Georgetown hospital prior to the undersigned officer arriving on scene.</p> <p>The undersigned officer responded to Georgetown Hospital and was advised that RP-2 had momentarily lost consciousness on scene. RP-2 reports not recalling what happened at the time of the incident.</p> <p>W-1 reports observing VEH-1 in bumper to bumper traffic. W-1 reports observing that RP-2 collided into the side of VEH-1 while VEH-1 had the right of way.</p> <p>W-2 is RP-2's boyfriend and responded to the hospital with RP-2. W-2 reports that the VEH-1 was driving fast at the time of incident yet the reason for the collision was unclear.</p>

23171166	10/17/2023	5312 CONNECTICUT AVENUE NW	<p>On today's date 10-17-2023 at approximately 13:55 hours Driver of VEH-1 and Ped-1(who was riding a electric scooter) were traveling southbound in the 5300 block of Connecticut Avenue NW and at the intersection of Connecticut Avenue and Jocelyn Street NW Ped-1 struck the right side rear bumper of VEH-1, causing minor damage to VEH-1 and the scooter he (Ped-1) was riding. Passenger of VEH-1 stated that Ped-1 was riding on the sidewalk traveling southbound prior to the accident.</p> <p>Ped-1 complain of injuries to his left side of his body. Medic-31 responded to the scene and transported Ped-1 to Georgetown Hospital where he was treated by Dr. Glasser for his injuries and was admitted.</p> <p>Teletype: Demeritt #5283 was notified.</p> <p>BWC Activated.</p>
23171721	10/18/2023	1401 K STREET NW	<p>BWC Activated.</p> <p>On the listed date and time, D-2 who was on a scooter traveling southbound direction in the 1000 block of 14th St., NW when he was struck by V-1. V-1 was traveling northbound direction on 14th St., NW and in process of making a U turn collided with D-2 in front of 1012 14th St., NW. Upon MPD's arrival W-1 and W-2 whom were back seat passengers of V-1 (Uber vehicle) stated that while V-1 was making a U turn struck D-2 on a scooter. D-1 also stated that he collided with the scooter while making a U turn.</p> <p>D-2 was subsequently transported to GW hospital by Medic#1 for his injury. D-2 was also interviewed at the hospital and he corroborated both parties version of the accident. D-2 sustained a lump on his forehead, abrasions on his right leg and bruises on his arms.</p> <p>D-1 was issued Notice Of Infraction for Making A U Turn Where U Turns are Prohibited.</p>
23173145	10/20/2023	3438 BROWN STREET NW	<p>On the listed time, date, and location MPD Officer responded to the listed traffic accident. The driver of vehicle one reports while exiting his vehicle outside of the parking spot, he collided with vehicle two who was on a scooter. The driver of vehicle one reports that he did not see the driver of vehicle two scooter before they collided. DC Fire EMS(medic 4) arrived on the scene to attended to the driver of vehicle two. The driver of vehicle two was transported to Medstar Hospital for further testing. On scene the Mpd officer observed damage to the front bumper of vehicle one's car. The driver of vehicle one was issued an NOI for Full Time and Attention.</p>
23174243	10/22/2023	722 H STREET NE	<p>BWC ACTIVATED</p> <p>V-1 transported to Howard with non severe injuries to her right leg.</p> <p>Ambulance 6 and Engine 18 responded to scene On the listed date and time officers responded to the location for a person down. Upon arrival officers located V-1. V-1 stated that she was on the scooter headed south bound on 8th St NE, V-1 states that VEH-1 was coming out of an alley on on 8th St NE heading westbound failed to stop and made contact with her. V-1 received non severe injuries to her right leg.</p> <p>The driver of VEH-1 gave a statement of effects. The driver of VEH-1 states he was leaving the alley heading westbound on 8th St NE. VEH-1 driver states he seen V-1 on the scooter along with two other individuals. VEH-1 drivers states V-1 press the breaks on the scooter and ran into his vehicle.</p> <p>Ambulance 6 and Engine 18 responded to scene and transported V-1 to Howard.</p> <p>V-1 was the only individual who claimed injury.</p>
23176591	10/26/2023	1401 H STREET NE	<p>BWC activated.</p> <p>On October 26th, 2023, Motorist-2 advised that he was traveling eastbound in the 1400 block of H Street NE stopped in traffic when the rear of his moped was struck by Vehicle-1. Motorist-2 stated that the female driver of Vehicle-1 got out of her vehicle and asked motorist-2 was he ok, then proceeded back to the vehicle and left the scene without making her identity known. Bystanders were able to provided motorist-2 with a photo of the hit and run vehicle. The vehicle involved was a black Honda Accord bearing a Maryland tag of 8FG6076. Motorist-2 was transported to Washington Hospital Center for injuries to his back, legs, and left hand.</p>

23179158	10/31/2023	2 M STREET NE	<p>R-1 stated as he was riding a scooter South in the North bound lane on North Capitol he was struck by the side of a METRO bus knocking him to the ground.</p> <p>W-1 who was sitting in the drivers seat of his Northbound facing work vehicle stated he observed R-1 riding the scooter and collided with a parked vehicles sideview mirror which knocked R-1 in to the side of the stopped bus. An additional witness who did not want to be named was on the bus and gave the same account as W-1 of this incident.R-1 stated as he was riding a scooter South in the North bound lane on North Capitol he was struck by the side of a METRO bus knocking him to the ground.</p> <p>W-1 who was sitting in the drivers seat of his Northbound facing work vehicle stated he observed R-1 riding the scooter and collided with a parked vehicles sideview mirror which knocked R-1 in to the side of the stopped bus. An additional witness who did not want to be named was on the bus and gave the same account as W-1 of this incident.</p>
23184477	11/9/2023	1517 15TH STREET NW	<p>BWC ACTIVATED CAD 10622</p> <p>Nothing FurtherOn the listed time, date, and, location the traffic accident occurred</p> <p>The driver of VEH-2 reports travelling northbound in the 1500 block of 15th street NW. While travelling with the flow of traffic in the far left lane the driver of BIC-1 was in the middle lane. The driver of BIC-1 attempted to make a left turn from the middle lane and collided into VEH-2.</p> <p>The driver of BIC-1 reports travelling northbound in the 1500 block of 15th street NW. The driver of BIC-1 was in the middle lane and attempted to make a left. The driver BIC-1 collided into VEH-2.</p> <p>In result of the traffic accident the driver of BIC-1 complained of back pain. DCFEMS responded and observed the driver of BIC-1.The driver of BIC-1 was transported to Washington hospital center by AMR for further medical evaluation.</p> <p>After investigation of the traffic crash the driver of BIC-1 was issued an NOI.</p>
23185625	11/12/2023	1375 K STREET NW	<p>W-2, who did not want to be identified, was driving a Tesla which had cameras that captured the collision. W-2 stated that he will email the footage to Ofc. O'Hara. W-2's tag is 67573B MD. W-2's phone number is 202-766-3724.</p> <p>Dr. Estroff states that Driver-2's leg will not be amputated.</p> <p>Photos have been uploaded to Evidence.com.</p> <p>BWC activatedDriver-2 reports that he was operating a Lime E-Scooter northbound on 14th St. at K St. NW when S-1 struck him. Driver-2 states that Driver-1 was heading eastbound on K St.</p> <p>W-1 observed Driver-1 strike Driver-2 and keep travelling eastbound on K St. without stopping to make their identity known.</p> <p>Driver-2 sustained a compound fracture on his left shin. Driver-2 was transported to GW Hospital and was treated by Dr. Estroff.</p> <p>There was no visible damage on the E-Scooter. Damage to Veh-1 is unknown.</p>

23187271	11/15/2023	2300 14TH STREET NW	<p>The body worn camera was utilized at this traffic related crash reports, and the member did not review the footage for this below report.</p> <p>The member responded to the location, which was given as the intersection of 14th Street and Florida Avenue NW, DC. The member observed a vehicle stopped at the corner of the above intersection, in the 1300 Florida Avenue NW. A member also observed an individual at the same location lying down next to his motorized scooter.</p> <p>The two motor vehicles that were involved in this crash were the Subaru, four door, white in color, and a Multi- Colored, motorized electric scooter. Both motor vehicles were present at the location, and were facing eastbound in the 1300 block of Florida Avenue NW. Both drivers of the vehicles were present upon the member arrival.</p> <p>Both drivers were interviewed by the member, and the investigation revealed that both vehicles were traveling northbound in the 2200 block of 14th Street NW approaching the intersection of 14th Street, and Florida Avenue NW. The Subaru made a right turn onto the Florida Avenue, when the electric scooter collided with the vehicle on the right side of the fender, and door area.</p> <p>There was no damage observed by the member, nor reported by any of the vehicles. It is unknown if the motorized individual collapsed on the ground prior to the collision occurred.</p> <p>No Injuries were reported to the member by the Subaru driver. The motorized individual stated that his left leg is in pain. The Engine 11 and Ambulance 4 were summoned on the scene, and took the individual to Howard University Hospital. This individual's wife was also on scene and took over the possession of that scooter and is aware of his transportation to the hospital.</p> <p>The member also took photographs, which are attached with this report. Both drivers were then given the</p>
23188010	11/16/2023	3630 GARFIELD STREET NW	<p>On the listed date and time the driver of vehicle #1 stated that he was traveling 3600 block of Garfield Street NW Washington, DC making a left turn onto Wisconsin Ave NW when he collide with the listed person operating a scooter. The operator of the listed scooter stated that he was traveling northbound at Wisconsin Ave and Garfield St NW when he was struck by the listed vehicle causing damage to his scooter and body injuries. It was undetermined which person was at fault of the collision due to conflicting statements of the event.</p>
23189646	11/19/2023		<p>BWC ACTIVATED</p> <p>Photo(s) uploaded via axon capture</p> <p>Med27 on scene</p> <p>The Pedestrian was transported to Howard University Hospital</p> <p>Driver1 advised Officer that she at the red light on 63rd St NE and proceeded to drive when the light turned green</p> <p>There were also witnesses on scene that advised Officer that Driver1 did not have the right away and was on her phone</p> <p>NOI #7920968996 issued for Fail to pay attention while operating vehicle</p> <p>The pedestrian advised another Officer on scene that she couldn't recall what happened This statement of facts is based on my best recollection without having the legal authorization to review an associated body-worn camera footage to assist in writing this statement.</p> <p>On November 19, 2023 at approximately 1452hrs, MPD was dispatched to an accident involving an Pedestrian on 63rd St SE/Eastern Ave SE. Upon arriving on scene, Officers made contact with the Driver of Veh1. Driver1 advised Officers that she was travelling southbound in the 200 Blk of 63rd St NE preparing to enter the 300 Blk of 63rd St NE when the pedestrian, who was not in the cross walk, crossed the road abruptly causing Veh1 to collide with the pedestrian making listed damages.</p> <p>Officers on scene also spoke with the pedestrian who was struck. The pedestrian only advised an Officer on</p>
23193606	11/27/2023	900 6TH STREET NW	<p>Driver-1 was transported to Howard by Amr-228</p> <p>Driver-2 stated Driver-1 was driving a Toyota Camry, gray in color with Maryland Tag of ZDY5772. On listed date, time, and location, Officer received a radio run for an accident/LAC just occurred.</p> <p>Once on scene, Driver-2 stated that he was riding his bike on the crosswalk North Bound when Driver-1 was driving North Bound on 6th ST NW, made a left turn on I ST NW heading West Bound, striking Driver-2.</p> <p>Driver -1 left the scene and was last seen West Bound on I ST NW.</p>



23201211	12/11/2023	11001/2 E STREET SE	<p>MPD officer was dispatched to the intersection of 11th and Pennsylvania Ave SE in response to a report of a traffic accident involving a Ford Van (Vehicle-2) and a pedestrian riding a scooter (Scooter-1).</p> <p>Upon arriving at the scene, the reporting officer conducted an interview with Driver-2, who was operating Vehicle-2. He stated that he was traveling southbound on 11th Street and attempted to make a left turn onto Pennsylvania Ave when Scooter-1 collided with his left-side mirror. He mentioned that he did not see Scooter-1 before the collision occurred. He also confirmed that he had a green light and noticed that the walk signal was illuminated.</p> <p>Scooter-1 was also interviewed and provided her account of the incident. She stated that she was riding on a Lime+Uber scooter while crossing Pennsylvania Ave in a southbound direction using the crosswalk. Suddenly, Vehicle-2 turned into her path, resulting in a collision.</p> <p>Scooter-1 sustained an injury to her right ankle and was subsequently transported to Washington Hospital Center by ambulance AMR 255.</p>
23203361	12/15/2023	E STREET NWWASHINGTON,	<p>The accident occurred on December 15th, 2023, around 0607 hours, at the intersection E St NW / Virginia Ave NW, PSA 207, BWC activated. The driver of Veh-1 was traveling westbound in the 2100 block of E St NW, on the E St ramp. Scooter-1 was traveling eastbound in the 2100 block of E St NW, on the sidewalk. Scooter-1 rode off the sidewalk curb and entered the roadway, when Veh-1 was merging left onto 2200 block of E St NW. Scooter-1 struck the driver's side door. Scooter-1 fell to the pavement after impact. Scooter-1 was wearing a bikers helmet.</p> <p>Veh-1 sustained damage to the left driver's side mirror. Scooter-1 sustained damage to the front wheel, and handle bars. Scoot-1 was issued an NOI #792240**** Fail to give full time and attention. The accident occurred on December 15th, 2023, around 0607 hours, at the intersection E St NW / Virginia Ave NW, PSA 207, BWC activated. The driver of Veh-1 was traveling westbound in the 2100 block of E St NW, on the E St ramp. Scooter-1 was traveling eastbound in the 2100 block of E St NW, on the sidewalk. Scooter-1 rode off the sidewalk curb and entered the roadway, when Veh-1 was merging left onto 2200 block of E St NW. Scooter-1 struck the driver's side door. Scooter-1 fell to the pavement after impact. Scooter-1 was wearing a bikers helmet.</p> <p>Veh-1 sustained damage to the left driver's side mirror. Scooter-1 sustained damage to the front wheel, and handle bars. Scoot-1 was issued an NOI #792240**** Fail to give full time and attention.</p>
23203709	12/15/2023	1814 FLORIDA AVENUE NW	<p>On the listed time, date, and location, MPD officers were dispatched for car accident. Upon arrival, MPD observed two vehicles that were both damaged. MPD officers interviewed both Driver-1, Driver-2, and Sub-1 separately.</p> <p>Driver-2 reported that she was traveling eastbound in the 1800 block of Florida Ave. NW, when she reports being struck by hit Veh-1's door.</p> <p>Driver-1 states he was parked and his vehicle was not moving in the 1800 block of Florida Ave. NW when he opened his door, which collided with Sub-1 as he passed by on his personal scooter.</p> <p>Sub-1 states that he was traveling eastbound in the 1800 block of Florida Ave. NW, when he observed Driver-1's door open moments before he passed his Veh-1, which caused him to collide with Veh-1.</p> <p>Officer Marable, noted that drivers acknowledged that they both had the green-light during their travel but Veh-1 states that she was making a left-turn, crossing several lanes of traffic. Veh-2 was traveling eastbound, in the farthest lane, when Veh-1 struck Veh-2 as the parties were crossing the intersection.</p> <p>Sub-1 was transported to a local hospital for treatment and further evaluation.; DCFEMS ambulance was utilized to transport Sub-1 at the conclusion of the collision.</p> <p>As a result, it is determine that driver-1. is to be at fault.</p> <p>Driver-1 was issued a NOI Ticket #294597100 for Open or Permit to Open Traffic Side.</p>
23203366	12/15/2023	708 EASTERN AVENUE NE	<p>On the listed date time and event location C-1 stated that after he rent a ride share and was riding south in 700 Eastern Ave NE Driver of vehicle causing he to fall and running over his left foot injuring his big toe on his left foot. The driver of the listed vehicle did stop or identify them self.</p>

23204207	12/16/2023	624 H STREET NE	<p>BWC Activated.</p> <p>Driver-1 failed to yield the right of way to Pedestrian-1 and caused the scene of an accident. Driver-1 left the scene of an accident.</p> <p>MPD Officers made contact with Spin customer's service. Spin refused to share any information in reference to insurance and rider's information.</p> <p>No further information. The listed traffic crash happened on December 16, 2023 at approximately 1510 hours at 600 H ST NE Suit F in front of Solid State Books on the sidewalk.</p> <p>Veh-1 was a Spin rental scooter.</p> <p>Pedestrian-1 stated she was walking eastbound on 600 block of H ST NE approaching Solid State Books store. Pedestrian-1 suddenly felt a impact from behind. Driver-1 of Veh-1 collided with Pedestrian-1. The impact caused both Driver-1 and Pedestrian-1 fell onto the pavement. Pedestrian-1 sustained visible injury on her lip, both palms and elbow. Pedestrian-1 was treated by DC FEMS and was transported to Howard Hospital by DC FEMS.</p> <p>Driver-1 was on scene. Veh-1 was not damaged.</p> <p>Witness-1 and Witness-2 both observed Veh-1 struck Pedestrian-1 from behind. Witness-1 and Witness-2 also observed Driver-1 left the scene of an accident without exchanging any information.</p>
23204684	12/17/2023	211 I STREET NE	<p>DCFEMS Engine 3, Ambulance 2, and AMR 228 responded to the scene.</p> <p>SB-1 was transported to George Washington Hospital Center by AMR ambulance 228.</p> <p>Daniel Alexander (SB-2) was riding on the back of SB-1's scooter.</p> <p>Officer Valazquezamora Badge (#2814) translated due to the fact SB-1 and SB-2 who were on the scooter only spoke Spanish. Driver 1 reported he was traveling southbound on the 700 block of 2nd St NE in vehicle 1 and was making a left into his parking garage when a electric scooter collided with the driver side of vehicle 1.</p> <p>Passenger 1 reported driver 1 was operating her vehicle (vehicle 1) and observed driver 1 was making a left into their parking garage when a electric scooter collided with the driver side of vehicle 1.</p> <p>SB-1 stated he was traveling southbound on the 700 block of 2nd St NE on his electric scooter and attempted to pass vehicle 1 on the driver side, vehicle 1 made a left turn causing SB-1 to collide into the driver side of vehicle and fell off.</p> <p>Investigation reveals Vehicle 1 was traveling southbound on the 700 block of 2nd St NE and started to make a left turn into a parking garage at the same time SB-1 was attempting to pass vehicle 1 and collided with driver side of vehicle 1. SB-1 fell off the electric scooter resulting in injuries. SB-1 appeared disoriented due to his injuries and was transported to the hospital by AMR Ambulance. Due to lack of witnesses and SB-1 being transported to the hospital no NOI was issued.</p>
23204873	12/17/2023	400 RHODE ISLAND AVENUE NE	<p>BWC activated-OFC Pantaleon, W #2141</p> <p>EM Tett -WMATA supervisor responded to the scene.</p> <p>Metro bus #4535Ped-1 reported that while she was crossing the street on her electric scooter in the 400 block of Rhode Island Ave NE, a metro bus made contact with the back of her scooter and jerked her. Ped-1 reported that the bus was making a right turn from the 2200 block of 4TH ST NE into the 400 block of Rhode Island Ave NE. Ped-1 reported that she got off the same bus a few minutes earlier.</p> <p>Ped-1 complained of pain to her lower back. DCFEMS notified and responded to the scene. Ped-1 was transported by AMR 237 to Washington Hospital Center for treatment. The undersigned did not see the scooter.</p> <p>When the undersigned arrived on scene, the metro bus and the operator were not on scene. Metro transit officers provided the undersigned with the bus number and the operator's information.</p>

## Appendix P2Q63 - Crash Locations

2021~2023 Vehicle

INT_NAME	Quad	NumInjCrash	Rank_CCI	Ward
MINNESOTA AVE AND BENNING RD	NE	37	1	7
NEW YORK AVE AND BLADENSBURG RD	NE	59	2	5
7TH ST AND FLORIDA AVE	NW	29	3	1
ALABAMA AVE AND STANTON RD	SE	21	4	8
BRANCH AVE AND PENNSYLVANIA AVE	SE	23	5	7
EASTERN AVE AND MINNESOTA AVE	NE	30	6	7
SOUTHERN AVE AND WHEELER RD	SE	26	7	8
IRVING ST AND PARK PL	NW	23	8	1,5
MISSISSIPPI AVE AND S CAPITOL ST	BN	25	9	8
FIRTH STERLING AVE AND HOWARD RD	SE	22	10	8

2021~2023 Pedestrian

INT_NAME	Quad	NumInjCrash	Rank_CCI	Ward
ALABAMA AVE AND STANTON RD	SE	8	1	8
14TH ST AND U ST	NW	7	2	1,2
MINNESOTA AVE AND BENNING RD	NE	8	3	7
MONTELLO AVE AND MOUNT OLIVET RD	NE	5	4	5
CATHEDRAL AVE AND CONNECTICUT AVE	NW	6	5	3
SOUTHERN AVE AND S CAPITOL ST	BN	4	6	8
15TH ST AND S ST	NW	4	7	2
14TH ST AND NEW YORK AVE	NW	5	8	2
16TH ST AND BENNING RD	NE	9	9	5,6
EASTERN AVE AND RITTENHOUSE ST	NE	5	10	4

2021~2023 Bicycle

INT_NAME	Quad	NumInjCrash	Rank_CCI	Ward
GEORGIA AVE AND BARRY PL	NW	6	1	1
5TH ST AND K ST	NW	4	2	6
4TH ST AND K ST	NW	3	3	6
14TH ST AND FLORIDA AVE	NW	3	4	1
1ST ST AND K ST	NE	3	5	6
14TH ST AND IRVING ST	NW	9	6	1
21ST ST AND I ST	NW	2	7	2
FLORIDA AVE AND U ST	NW	3	8	1,2
13TH ST AND U ST	NW	3	9	1
7TH ST AND R ST	NW	2	10	6

## 2021~2023 Scooter

INT_NAME	Quad	NumScooterFatality	NumScooterInjury	NumScooter	Ward
NEW JERSEY AVE AND P ST	NW	1	0	1	5,6
BENNING RD AND MINNESOTA AVE	NE	1	0	1	7
K ST AND NORTH CAPITOL ST	BN	0	4	4	6
G PL AND NORTH CAPITOL ST	BN	0	3	3	6
5TH ST AND K ST	NW	0	3	3	6
WEST VIRGINIA AVE AND MOUNT OLIVET RD	NE	0	2	2	5
WISCONSIN AVE AND P ST	NW	0	2	2	2
12TH ST AND MASSACHUSETTS AVE	NW	0	2	2	2
14TH ST AND GIRARD ST	NW	0	2	2	1
18TH ST AND BELMONT RD	NW	0	2	2	1
14TH ST AND H ST	NE	0	2	2	6
9TH ST AND O ST	NW	0	2	2	2,6
44TH ST AND BENNING RD	NE	0	2	2	7
GEORGIA AVE AND BUTTERNUT ST	NW	0	2	2	4
7TH ST AND I ST	NW	0	2	2	2
9TH ST AND RHODE ISLAND AVE	NW	0	2	2	6
7TH ST AND FLORIDA AVE	NW	0	2	2	1
7TH ST AND H ST	NW	0	2	2	2
3RD ST AND TINGEY ST	SE	0	2	2	6
7TH ST AND NEW HAMPSHIRE AVE	NW	0	2	2	4
12TH ST AND NEW YORK AVE	NW	0	2	2	2
14TH ST AND RHODE ISLAND AVE	NW	0	2	2	2
I ST AND S CAPITOL ST	BN	0	2	2	6
14TH ST AND K ST	NW	0	2	2	2
6TH ST AND U ST	NW	0	2	2	1
NEW YORK AVE AND M ST	NW	0	2	2	5,6
4TH ST AND RHODE ISLAND AVE	NE	0	1	3	5
WEST VIRGINIA AVE AND CENTRAL PL	NE	0	1	2	5
NEW JERSEY AVE AND H ST	NW	0	1	2	6
15TH ST AND P ST	NW	0	1	2	2
14TH ST AND BELMONT ST	NW	0	1	2	1
14TH ST AND IRVING ST	NW	0	1	2	1
14TH ST AND SPRING RD	NW	0	1	2	1,4
1ST ST AND K ST	NE	0	1	2	6
WISCONSIN AVE AND M ST	NW	0	1	2	2
COLUMBIA RD AND ONTARIO RD	NW	0	1	2	1
5TH ST AND H ST	NE	0	1	2	6
14TH ST AND P ST	NW	0	1	2	2
16TH ST AND K ST	NW	0	1	2	2
DUPONT CIR AND MASSACHUSETTS AVE	NW	0	1	2	2
15TH ST AND CONSTITUTION AVE	NW	0	1	1	2
7TH ST AND RHODE ISLAND AVE	NW	0	1	1	6
6TH ST AND PENNSYLVANIA AVE	SE	0	1	1	6
CONNECTICUT AVE AND COLUMBIA RD	NW	0	1	1	1,2
24TH ST AND S ST	NW	0	1	1	2
H ST AND NORTH CAPITOL ST	BN	0	1	1	6
24TH ST AND MASSACHUSETTS AVE	NW	0	1	1	2
14TH ST AND SWANN ST	NW	0	1	1	1,2
WISCONSIN AVE AND O ST	NW	0	1	1	2
9TH ST AND H ST	NW	0	1	1	2
CONNECTICUT AVE AND N ST	NW	0	1	1	2
3RD ST AND E ST	NW	0	1	1	2
14TH ST AND NEWTON ST	NW	0	1	1	1
7TH ST AND F ST	NW	0	1	1	2
2ND ST AND I ST	NE	0	1	1	6
14TH ST AND THOMAS CIR	NW	0	1	1	2

6TH ST AND H ST	NE	0	1	1 6
11TH ST AND EUCLID ST	NW	0	1	1 1
6TH ST AND L ST	NW	0	1	1 6
36TH ST AND RENO RD	NW	0	1	1 3
38TH ST AND RESERVOIR RD	NW	0	1	1 2
14TH ST AND FLORIDA AVE	NW	0	1	1 1
WEST VIRGINIA AVE AND RAUM ST	NE	0	1	1 5
11TH ST AND GIRARD ST	NW	0	1	1 1
RHODE ISLAND AVE AND FRANKLIN ST	NE	0	1	1 5
14TH ST AND INDEPENDENCE AVE	SW	0	1	1 2,6
5TH ST AND PENN ST	NE	0	1	1 5
9TH ST AND P ST	NW	0	1	1 2,6
21ST ST AND MASSACHUSETTS AVE	NW	0	1	1 2
3RD ST AND R ST	NE	0	1	1 5
9TH ST AND N ST	NW	0	1	1 2,6
1ST TERR AND K ST	NW	0	1	1 6
MACARTHUR BLVD AND W ST	NW	0	1	1 3
18TH ST AND VERNON ST	NW	0	1	1 1
7TH ST AND H ST	NE	0	1	1 6
2ND ST AND EAST CAPITOL ST	BN	0	1	1 6
15TH ST AND U ST	NW	0	1	1 1,2
2ND ST AND G ST	NE	0	1	1 6
1ST ST AND BATES ST	NW	0	1	1 5
GEORGIA AVE AND BARRY PL	NW	0	1	1 1
NEW HAMPSHIRE AVE AND S ST	NW	0	1	1 2
26TH ST AND PENNSYLVANIA AVE	NW	0	1	1 2
FLORIDA AVE AND RHODE ISLAND AVE	NW	0	1	1 1,5
37TH ST AND CALVERT ST	NW	0	1	1 3
MINNESOTA AVE AND RANDLE CIR	SE	0	1	1 7
4TH ST AND M ST	SE	0	1	1 6
2ND ST AND MASSACHUSETTS AVE	NW	0	1	1 6
17TH ST AND RHODE ISLAND AVE	NW	0	1	1 2
19TH ST AND L ST	NW	0	1	1 2
FLORIDA AVE AND PORTER PL	NE	0	1	1 5
7TH ST AND O ST	NW	0	1	1 6
13TH ST AND S ST	NW	0	1	1 1,2
12TH ST AND D ST	SE	0	1	1 6
HOWARD RD AND S CAPITOL ST	BN	0	1	1 8
LONGFELLOW ST AND NORTH CAPITOL ST	BN	0	1	1 4
FIRTH STERLING AVE AND HOWARD RD	SE	0	1	1 8
16TH ST AND I ST	NW	0	1	1 2
17TH ST AND M ST	NW	0	1	1 2
9TH ST AND K ST	NE	0	1	1 6
NEW JERSEY AVE AND S ST	NW	0	1	1 5,6
14TH ST AND JEFFERSON DR	SW	0	1	1 2
GEORGIA AVE AND RANDOLPH ST	NW	0	1	1 4
FAIRMONT ST AND GEORGIA AVE	NW	0	1	1 1
PENNSYLVANIA AVE AND LENFANT SQ	SE	0	1	1 7
12TH ST AND U ST	NW	0	1	1 1
SOUTHERN AVE AND BONINI RD	SE	0	1	1 8
M ST AND NORTH CAPITOL ST	BN	0	1	1 6
KENILWORTH AVE AND POLK ST	NE	0	1	1 7
37TH ST AND RESERVOIR RD	NW	0	1	1 2
36TH ST AND ALBEMARLE ST	NW	0	1	1 3
16TH ST AND UPSHUR ST	NW	0	1	1 4
3RD ST AND H ST	NW	0	1	1 2,6
TUNLAW RD AND WATSON PL	NW	0	1	1 3
RHODE ISLAND AVE AND REED ST	NE	0	1	1 5

7TH ST AND VIRGINIA AVE	SW	0	1	1 6
10TH PL AND MISSISSIPPI AVE	SE	0	1	1 8
13TH ST AND EUCLID ST	NW	0	1	1 1
9TH ST AND UPSHUR ST	NW	0	1	1 4
10TH ST AND H ST	NW	0	1	1 2
4TH ST AND K ST	NW	0	1	1 6
GALLOWAY ST AND SARGENT RD	NE	0	1	1 5
7TH ST AND SHERIDAN ST	NW	0	1	1 4
SOUTH DAKOTA AVE AND GALLATIN ST	NE	0	1	1 5
GEORGIA AVE AND BUCHANAN ST	NW	0	1	1 4
7TH ST AND FLORIDA AVE	NE	0	1	1 5,6
RENO RD AND VAN NESS ST	NW	0	1	1 3
11TH ST AND FAIRMONT ST	NW	0	1	1 1
23RD ST AND F ST	NW	0	1	1 2
2ND ST AND OAKWOOD ST	SE	0	1	1 8
23RD ST AND Q ST	NW	0	1	1 2
58TH AVE AND EASTERN AVE	NE	0	1	1 7
7TH ST AND P ST	NW	0	1	1 6
16TH ST AND NEWTON ST	NW	0	1	1 1
NEW JERSEY AVE AND P ST	NW	0	1	1 5,6
22ND ST AND FLORIDA AVE	NW	0	1	1 2
RHODE ISLAND AVE AND BATAAN ST	NW	0	1	1 2
29TH ST AND S ST	SE	0	1	1 7
RHODE ISLAND AVE AND CORREGIDOR ST	NW	0	1	1 2
CONNECTICUT AVE AND CALVERT ST	NW	0	1	1 3
NEW HAMPSHIRE AVE AND MONROE ST	NW	0	1	1 1
BURNS ST AND TEXAS AVE	SE	0	1	1 7
BROWN ST AND MERIDIAN PL	NW	0	1	1 1
6TH ST AND H ST	NW	0	1	1 2
18TH ST AND T ST	NW	0	1	1 2
18TH ST AND L ST	NW	0	1	1 2
11TH ST AND RHODE ISLAND AVE	NW	0	1	1 2,6
CONNECTICUT AVE AND R ST	NW	0	1	1 2
CONNECTICUT AVE AND L ST	NW	0	1	1 2
15TH ST AND S ST	NW	0	1	1 2
1ST ST AND N ST	NE	0	1	1 6
7TH ST AND K ST	NW	0	1	1 2,6
VIRGINIA AVE AND E ST	NW	0	1	1 2
MASSACHUSETTS AVE AND G ST	NW	0	1	1 6
15TH ST AND F ST	NE	0	1	1 6
9TH ST AND S ST	NW	0	1	1 1,6
17TH ST AND C ST	NW	0	1	1 2
1ST ST AND N ST	SE	0	1	1 6
13TH ST AND L ST	NW	0	1	1 2
13TH ST AND CORCORAN ST	NW	0	1	1 2
NORTH CAPITOL ST AND P ST	BN	0	1	1 5
22ND ST AND P ST	NW	0	1	1 2
2ND ST AND E ST	NW	0	1	1 6
FLORIDA AVE AND U ST	NW	0	1	1 1,2
19TH ST AND FLORIDA AVE	NW	0	1	1 1,2
3RD ST AND F ST	NE	0	1	1 6
7TH ST AND Q ST	NW	0	1	1 6
8TH ST AND FLORIDA AVE	NW	0	1	1 1
13TH ST AND E ST	NW	0	1	1 2
8TH ST AND MONROE ST	NE	0	1	1 5
2ND ST AND NEW JERSEY AVE	NW	0	1	1 6
4TH ST AND E ST	NW	0	1	1 2
11TH ST AND COLUMBIA RD	NW	0	1	1 1



3RD ST AND RIGGS RD	NE	0	1	1 4,5
MASSACHUSETTS AVE AND D ST	NE	0	1	1 6
8TH ST AND INDEPENDENCE AVE	SE	0	1	1 6
34TH ST AND MASSACHUSETTS AVE	NW	0	1	1 3
5TH ST AND M ST	SE	0	1	1 6
4TH ST AND I ST	SW	0	1	1 6
14TH ST AND T ST	NW	0	1	1 1,2
13TH ST AND K ST	SE	0	1	1 6
36TH ST AND DAVENPORT ST	NW	0	1	1 3
12TH ST AND MAINE AVE	SW	0	1	1 6
BRANCH AVE AND W ST	SE	0	1	1 7
13TH ST AND E ST	SE	0	1	1 6
19TH ST AND JEFFERSON PL	NW	0	1	1 2
MASSACHUSETTS AVE AND BATAAN ST	NW	0	1	1 2
CONNECTICUT AVE AND CHESAPEAKE ST	NW	0	1	1 3
EASTERN AVE AND MINNESOTA AVE	NE	0	1	1 7
10TH ST AND E ST	NW	0	1	1 2
8TH ST AND S ST	NW	0	1	1 1,6
7TH ST AND INDIANA AVE	NW	0	1	1 2
19TH ST AND BENNING RD	NE	0	1	1 5,7
13TH ST AND S ST	SE	0	1	1 8
17TH ST AND GALES ST	NE	0	1	1 6
COLUMBIA RD AND QUARRY RD	NW	0	1	1 1
1ST ST AND H ST	NW	0	1	1 6
34TH ST AND RESERVOIR RD	NW	0	1	1 2
39TH ST AND VAN NESS ST	NW	0	1	1 3
30TH ST AND K ST	NW	0	1	1 2
3RD ST AND D ST	NW	0	1	1 2
NEW HAMPSHIRE AVE AND WARD PL	NW	0	1	1 2
MARTIN LUTHER KING AVE AND MALCOLM X AVE	SE	0	1	1 8
GEORGIA AVE AND NEW HAMPSHIRE AVE	NW	0	1	1 1,4
GEORGIA AVE AND BRYANT ST	NW	0	1	1 1
9TH ST AND T ST	NW	0	1	1 1
ARKANSAS AVE AND GEORGIA AVE	NW	0	1	1 4
49TH ST AND FITCH PL	NE	0	1	1 7
WEST VIRGINIA AVE AND L ST	NE	0	1	1 6
15TH ST AND FLORIDA AVE	NW	0	1	1 1
13TH ST AND OTIS PL	NW	0	1	1 1
MARTIN LUTHER KING AVE AND S ST	SE	0	1	1 8
21ST ST AND M ST	NW	0	1	1 2
16TH ST AND RIGGS PL	NW	0	1	1 2
4TH ST AND MICHIGAN AVE	NE	0	1	1 5
CONNECTICUT AVE AND KALORAMA RD	NW	0	1	1 1,2
15TH ST AND F ST	NW	0	1	1 2
4TH ST AND SCHOOL ST	SW	0	1	1 6
BARNABY RD AND GALVESTON PL	SE	0	1	1 8
15TH ST AND CHURCH ST	NW	0	1	1 2
42ND ST AND LIVINGSTON ST	NW	0	1	1 3
CHAIN BRIDGE RD AND SHERIER PL	NW	0	1	1 3
10TH ST AND RHODE ISLAND AVE	NW	0	1	1 6
1ST ST AND K ST	NW	0	1	1 6
16TH ST AND KENNEDY ST	NW	0	1	1 4
4TH ST AND C ST	SW	0	1	1 6
2ND ST AND PARKER ST	NE	0	1	1 6
MONTELLO AVE AND OATES ST	NE	0	1	1 5
GALLATIN ST AND NORTH CAPITOL ST	BN	0	1	1 4,5
14TH ST AND GIRARD ST	NW	0	1	1 1
WEST VIRGINIA AVE AND QUEEN ST	NE	0	1	1 5

HALF ST AND M ST	SE	0	1	1 6
6TH ST AND I ST	NW	0	1	1 2
SOUTHERN AVE AND WHEELER RD	SE	0	1	1 8
20TH ST AND MASSACHUSETTS AVE	NW	0	1	1 2
WISCONSIN AVE AND WOODLEY RD	NW	0	1	1 3
16TH ST AND S ST	NW	0	1	1 2
GEORGIA AVE AND FARRAGUT ST	NW	0	1	1 4
GEORGIA AVE AND TUCKERMAN ST	NW	0	1	1 4
ARGONNE PL AND HARVARD ST	NW	0	1	1 1
6TH ST AND P ST	NW	0	1	1 6
16TH ST AND ARGONNE PL	NW	0	1	1 1
24TH ST AND SOUTH DAKOTA AVE	NE	0	1	1 5
14TH ST AND U ST	NW	0	1	1 1,2
23RD ST AND P ST	NW	0	1	1 2
4TH ST AND W ST	NE	0	1	1 5
13TH ST AND M ST	NW	0	1	1 2
6TH ST AND NICHOLSON ST	NE	0	1	1 4
M ST AND T JEFFERSON ST	NW	0	1	1 2
CONNECTICUT AVE AND JOCELYN ST	NW	0	1	1 3
NEW HAMPSHIRE AVE AND DECATUR ST	NW	0	1	1 4
4TH ST AND W ST	NW	0	1	1 1
4TH ST AND I ST	NW	0	1	1 6
17TH ST AND CHURCH ST	NW	0	1	1 2
FLORIDA AVE AND BOHRER ST	NW	0	1	1 1
8TH ST AND H ST	NE	0	1	1 6
13TH ST AND PARK RD	NW	0	1	1 1
SOUTHERN AVE AND VALLEY TERR	SE	0	1	1 8
14TH ST AND H ST	NW	0	1	1 2
7TH ST AND MAINE AVE	SW	0	1	1 6
30TH ST AND M ST	NW	0	1	1 2
9TH ST AND MARYLAND AVE	NE	0	1	1 6
20TH ST AND NEW HAMPSHIRE AVE	NW	0	1	1 2
CLAY PL AND MINNESOTA AVE	NE	0	1	1 7
HALF ST AND P ST	SW	0	1	1 6
MARYLAND AVE AND NEAL ST	NE	0	1	1 5
WISCONSIN AVE AND GARFIELD ST	NW	0	1	1 3
7TH ST AND I ST	SW	0	1	1 6
2ND ST AND L ST	NE	0	1	1 6
34TH ST AND ELY PL	SE	0	1	1 7
DIVISION AVE AND NANNIE HELEN BURROUGHS AVE	NE	0	1	1 7
T ST AND WILTBERGER ST	NW	0	1	1 1,6
4TH ST AND NEW YORK AVE	NE	0	1	1 5
DUPONT CIR AND NEW HAMPSHIRE AVE	NW	0	1	1 2
CONNECTICUT AVE AND M ST	NW	0	1	1 2
13TH ST AND BELMONT ST	NW	0	1	1 1
BENNING RD AND C ST	SE	0	1	1 7
1ST ST AND GALLATIN ST	NW	0	1	1 4
13TH ST AND UPSHUR ST	NW	0	1	1 4
23RD ST AND G ST	NW	0	1	1 2
VERMONT AVE AND L ST	NW	0	0	2 2

2023 Vehicle

INT_NAME	Quad	NumInjCrash	Rank_CCI	Ward
NEW YORK AVE AND BLADENSBURG RD	NE	22	1	5
EASTERN AVE AND MINNESOTA AVE	NE	14	2	7
BRANCH AVE AND PENNSYLVANIA AVE	SE	9	3	7
ALABAMA AVE AND NAYLOR RD	SE	6	4	7,8
MINNESOTA AVE AND BENNING RD	NE	13	5	7
MARTIN LUTHER KING JR AVE AND S CAPITOL ST	BN	7	6	8
SOUTHERN AVE AND S CAPITOL ST	BN	7	7	8
4TH ST AND NEW YORK AVE	NE	10	8	5
NEW JERSEY AVE AND H ST	NW	10	9	6
SOUTH DAKOTA AVE AND BLADENSBURG RD	NE	7	10	5

2023 Pedestrian

INT_NAME	Quad	NumInjCrash	Rank_CCI	Ward
CATHEDRAL AVE AND CONNECTICUT AVE	NW	5	1	3
SOUTHERN AVE AND S CAPITOL ST	BN	3	2	8
WISCONSIN AVE AND S ST	NW	3	3	2
14TH ST AND K ST	NW	4	4	2
CONNECTICUT AVE AND R ST	NW	3	5	2
9TH ST AND FLORIDA AVE	NW	2	6	1
15TH ST AND S ST	NW	2	7	2
19TH ST AND F ST	NW	2	8	2
1ST ST AND M ST	NW	2	9	6
MONTELLO AVE AND MOUNT OLIVET RD	NE	2	10	5

2023 Bicycle

INT_NAME	Quad	NumInjCrash	Rank_CCI	Ward
5TH ST AND K ST	NW	3	1	6
GEORGIA AVE AND BARRY PL	NW	3	2	1
4TH ST AND K ST	NW	2	3	6
14TH ST AND FLORIDA AVE	NW	2	4	1
9TH ST AND H ST	NW	2	5	2
14TH ST AND IRVING ST	NW	5	6	1
9TH ST AND U ST	NW	4	7	1
10TH ST AND P ST	NW	1	8	2,6
5TH ST AND ASPEN ST	NW	2	9	4
6TH ST AND R ST	NW	2	10	6

## 2023 Scooter

INT_NAME	Quad	NumScooterFatality	NumScooterInjury	NumScooter	Ward
NEW JERSEY AVE AND P ST	NW	1	0	1	5,6
BENNING RD AND MINNESOTA AVE	NE	1	0	1	7
9TH ST AND O ST	NW	0	2	2	2,6
14TH ST AND H ST	NE	0	2	2	6
5TH ST AND K ST	NW	0	2	2	6
K ST AND NORTH CAPITOL ST	BN	0	2	2	6
9TH ST AND RHODE ISLAND AVE	NW	0	2	2	6
12TH ST AND NEW YORK AVE	NW	0	2	2	2
7TH ST AND H ST	NW	0	2	2	2
14TH ST AND K ST	NW	0	2	2	2
5TH ST AND H ST	NE	0	1	2	6
4TH ST AND RHODE ISLAND AVE	NE	0	1	2	5
COLUMBIA RD AND ONTARIO RD	NW	0	1	2	1
16TH ST AND I ST	NW	0	1	1	2
NEW JERSEY AVE AND S ST	NW	0	1	1	5,6
14TH ST AND JEFFERSON DR	SW	0	1	1	2
FAIRMONT ST AND GEORGIA AVE	NW	0	1	1	1
36TH ST AND ALBEMARLE ST	NW	0	1	1	3
1ST ST AND N ST	NE	0	1	1	6
CONNECTICUT AVE AND CALVERT ST	NW	0	1	1	3
7TH ST AND K ST	NW	0	1	1	2,6
RHODE ISLAND AVE AND BATAAN ST	NW	0	1	1	2
11TH ST AND RHODE ISLAND AVE	NW	0	1	1	2,6
9TH ST AND P ST	NW	0	1	1	2,6
BROWN ST AND MERIDIAN PL	NW	0	1	1	1
GALLOWAY ST AND SARGENT RD	NE	0	1	1	5
GEORGIA AVE AND RANDOLPH ST	NW	0	1	1	4
15TH ST AND CONSTITUTION AVE	NW	0	1	1	2
14TH ST AND BELMONT ST	NW	0	1	1	1
2ND ST AND I ST	NE	0	1	1	6
14TH ST AND THOMAS CIR	NW	0	1	1	2
NEW JERSEY AVE AND P ST	NW	0	1	1	5,6
16TH ST AND NEWTON ST	NW	0	1	1	1
CONNECTICUT AVE AND L ST	NW	0	1	1	2
23RD ST AND Q ST	NW	0	1	1	2
17TH ST AND GALES ST	NE	0	1	1	6
CONNECTICUT AVE AND N ST	NW	0	1	1	2
22ND ST AND FLORIDA AVE	NW	0	1	1	2
6TH ST AND I ST	NW	0	1	1	2
7TH ST AND H ST	NE	0	1	1	6
HOWARD RD AND S CAPITOL ST	BN	0	1	1	8
RENO RD AND VAN NESS ST	NW	0	1	1	3
58TH AVE AND EASTERN AVE	NE	0	1	1	7
4TH ST AND E ST	NW	0	1	1	2
14TH ST AND NEWTON ST	NW	0	1	1	1
15TH ST AND F ST	NW	0	1	1	2
4TH ST AND C ST	SW	0	1	1	6
FLORIDA AVE AND BOHRER ST	NW	0	1	1	1
3RD ST AND TINGEY ST	SE	0	1	1	6
17TH ST AND CHURCH ST	NW	0	1	1	2
M ST AND NORTH CAPITOL ST	BN	0	1	1	6

7TH ST AND MAINE AVE	SW	0	1	1 6
18TH ST AND T ST	NW	0	1	1 2
8TH ST AND INDEPENDENCE AVE	SE	0	1	1 6
13TH ST AND L ST	NW	0	1	1 2
GEORGIA AVE AND BRYANT ST	NW	0	1	1 1
MARTIN LUTHER KING AVE AND S ST	SE	0	1	1 8
10TH ST AND E ST	NW	0	1	1 2
13TH ST AND E ST	SE	0	1	1 6
M ST AND T JEFFERSON ST	NW	0	1	1 2
17TH ST AND M ST	NW	0	1	1 2
14TH ST AND INDEPENDENCE AVE	SW	0	1	1 2,6
12TH ST AND U ST	NW	0	1	1 1
2ND ST AND EAST CAPITOL ST	BN	0	1	1 6
37TH ST AND RESERVOIR RD	NW	0	1	1 2
I ST AND S CAPITOL ST	BN	0	1	1 6
FIRTH STERLING AVE AND HOWARD RD	SE	0	1	1 8
2ND ST AND G ST	NE	0	1	1 6
17TH ST AND RHODE ISLAND AVE	NW	0	1	1 2
6TH ST AND L ST	NW	0	1	1 6
3RD ST AND H ST	NW	0	1	1 2,6
NEW HAMPSHIRE AVE AND MONROE ST	NW	0	1	1 1
CONNECTICUT AVE AND R ST	NW	0	1	1 2
23RD ST AND F ST	NW	0	1	1 2
GEORGIA AVE AND BUCHANAN ST	NW	0	1	1 4
9TH ST AND N ST	NW	0	1	1 2,6
10TH PL AND MISSISSIPPI AVE	SE	0	1	1 8
FLORIDA AVE AND PORTER PL	NE	0	1	1 5
30TH ST AND M ST	NW	0	1	1 2
2ND ST AND L ST	NE	0	1	1 6
WEST VIRGINIA AVE AND MOUNT OLIVET RD	NE	0	1	1 5
14TH ST AND T ST	NW	0	1	1 1,2
5TH ST AND M ST	SE	0	1	1 6
3RD ST AND RIGGS RD	NE	0	1	1 4,5
WEST VIRGINIA AVE AND L ST	NE	0	1	1 6
8TH ST AND FLORIDA AVE	NW	0	1	1 1
9TH ST AND MARYLAND AVE	NE	0	1	1 6
12TH ST AND MASSACHUSETTS AVE	NW	0	1	1 2
8TH ST AND H ST	NE	0	1	1 6
4TH ST AND I ST	NW	0	1	1 6
7TH ST AND I ST	NW	0	1	1 2
13TH ST AND PARK RD	NW	0	1	1 1
13TH ST AND UPSHUR ST	NW	0	1	1 4
T ST AND WILTBERGER ST	NW	0	1	1 1,6
20TH ST AND NEW HAMPSHIRE AVE	NW	0	1	1 2
34TH ST AND MASSACHUSETTS AVE	NW	0	1	1 3
39TH ST AND VAN NESS ST	NW	0	1	1 3
CONNECTICUT AVE AND CHESAPEAKE ST	NW	0	1	1 3
ARKANSAS AVE AND GEORGIA AVE	NW	0	1	1 4
21ST ST AND M ST	NW	0	1	1 2
15TH ST AND FLORIDA AVE	NW	0	1	1 1
3RD ST AND D ST	NW	0	1	1 2
1ST ST AND N ST	SE	0	1	1 6
NEW HAMPSHIRE AVE AND WARD PL	NW	0	1	1 2

4TH ST AND W ST	NW	0	1	1 1
19TH ST AND JEFFERSON PL	NW	0	1	1 2
WISCONSIN AVE AND P ST	NW	0	1	1 2
19TH ST AND FLORIDA AVE	NW	0	1	1 1,2
7TH ST AND FLORIDA AVE	NW	0	1	1 1
VIRGINIA AVE AND E ST	NW	0	1	1 2
13TH ST AND CORCORAN ST	NW	0	1	1 2
9TH ST AND T ST	NW	0	1	1 1
14TH ST AND GIRARD ST	NW	0	1	1 1
11TH ST AND EUCLID ST	NW	0	1	1 1
14TH ST AND FLORIDA AVE	NW	0	1	1 1
7TH ST AND I ST	SW	0	1	1 6
15TH ST AND CHURCH ST	NW	0	1	1 2
24TH ST AND MASSACHUSETTS AVE	NW	0	1	1 2
1ST ST AND K ST	NW	0	1	1 6
MONTELLO AVE AND OATES ST	NE	0	1	1 5
6TH ST AND PENNSYLVANIA AVE	SE	0	1	1 6
14TH ST AND SPRING RD	NW	0	1	1 1,4
4TH ST AND NEW YORK AVE	NE	0	1	1 5
26TH ST AND PENNSYLVANIA AVE	NW	0	1	1 2
1ST TERR AND K ST	NW	0	1	1 6
11TH ST AND GIRARD ST	NW	0	1	1 1
WISCONSIN AVE AND GARFIELD ST	NW	0	1	1 3
RHODE ISLAND AVE AND FRANKLIN ST	NE	0	1	1 5
3RD ST AND R ST	NE	0	1	1 5
CONNECTICUT AVE AND JOCELYN ST	NW	0	1	1 3
6TH ST AND P ST	NW	0	1	1 6



## Appendix P2Q65-68 - Paving Expenditures

Project Num	Project Name	FY23 Expenditures	FY24 Expenditures	Remaining Balance	Asset Type
100519	KA0.CE310C.ALLEY MAINTENANCE	\$3,156,694.30	\$678,344.87	\$5,887,088.14	Alleys
100522	KA0.CEL21C.ALLEY REHABILITATION	\$19,864,899.44	-\$680,837.83	\$6,006,992.83	Alleys
100674	KA0.MNT54A.PAVEMENT RESTORATION - STP	\$15,976,877.39	-\$4,113,791.70	\$9,173,456.45	Federal Roads
100684	KA0.MNT65A.2020(006) THERMOPLASTIC PAVEMENT MARKING	\$2,845,388.05	\$357,961.49	\$312,060.74	Federal Roads
100686	KA0.MNT67A.PAVEMENT RESTORATION - NHPP STREETS	\$11,924,105	\$1,217,290	\$4,861,112.79	Federal Roads
100500	KA0.CA301C.REPAIR AND MAINTAIN CURBS AND SIDEWALKS	\$406,995.81	\$2,365,683.02	\$6,112,556.41	Sidewalks
100502	KA0.CAL16C.CURB AND SIDEWALK REHAB	\$21,809,433.80	\$514,837.60	\$5,604,916.21	Sidewalks
100518	KA0.CE309C.LOCAL STREET MAINTENANCE	\$10,864,448.30	-\$9,944,174.30	\$3,884,387.94	Streets/Roads
100879	KA0.SR301C.LOCAL STREETS WARD 1	\$9,417,754.27	-\$4,291,123.58	\$1,014,411.38	Streets/Roads
100880	KA0.SR302C.LOCAL STREETS WARD 2	\$4,879,242.36	\$808,357.00	\$1,305,846.40	Streets/Roads
100881	KA0.SR303C.LOCAL STREETS WARD 3	\$4,097,484.82	\$766,797.25	\$1,297,833.58	Streets/Roads
100882	KA0.SR304C.LOCAL STREETS WARD 4	\$4,034,051.95	\$790,473.44	\$1,109,458.45	Streets/Roads
100883	KA0.SR305C.LOCAL STREETS WARD 5	\$4,459,300.08	\$635,686.07	\$1,521,599.76	Streets/Roads
100884	KA0.SR306C.LOCAL STREETS WARD 6	\$4,485,429.01	\$515,888.04	\$1,071,910.99	Streets/Roads
100885	KA0.SR307C.LOCAL STREETS WARD 7	\$7,488,955.63	\$70,252.64	\$425,142.80	Streets/Roads
100886	KA0.SR308C.LOCAL STREETS WARD 8	\$6,344,076.71	-\$37,550.34	\$1,370,060.02	Streets/Roads
101185	KA0.PAVEDC.LOCAL STREET PAVING	\$8,511,530.00	\$7,443,754.46	\$29,940,440.33	Streets/Roads

# Appendix P2Q65f - 2023 Resurfacing Plan

WorkType	ProjectName	RouteName	FromStreet	ToStreet	ProjectStatus	ActualStartDat	ActualComple	PercentCom	Miles	BudgetYear	FunctionalClass	Ward	ProjectIdentifier	SMD	ANC
Pavement Resurface/Restoration	Federal Aid Pavement Restoration	IRVING ST NW	18TH ST NW	HOBART ST NW	Completed	7/11/2023	8/17/2023	100%	0.05	2023	Minor Arterial	1	Paving Plan 2023	1D05	1D
Pavement Resurface/Restoration	Federal Aid Pavement Restoration	M ST NW	9TH ST NW	10TH ST NW	Completed	5/30/2023	6/27/2023	100%	0.11	2023	Minor Arterial	2	Paving Plan 2023	2F08/2G04/2G05	2F/2G
Pavement Resurface/Restoration	NHS - Federal Aid Pavement Restoration - NHPP Streets	NEW YORK AVE NW	9TH ST NW,K ST NW	10TH ST NW	Completed	4/11/2023	4/24/2023	100%	0.12	2023	Primary Arterial	2	Paving Plan 2023	2C04/2G05	2C/2G
Pavement Resurface/Restoration	NHS - Federal Aid Pavement Restoration - NHPP Streets	MASSACHUSETTS AVE NW	9TH ST NW,MT VERNON PL NW	10TH ST NW	Completed	7/26/2023	8/22/2023	100%	0.11	2023	Primary Arterial	2	Paving Plan 2023	2C04/2F08/2G05	2C/2F/2G
Pavement Resurface/Restoration	Federal Aid Pavement Restoration	M ST NW	10TH ST NW	11TH ST NW	Completed	5/30/2023	6/27/2023	100%	0.06	2023	Minor Arterial	2	Paving Plan 2023	2F07/2F08/2G04	2F/2G
Pavement Resurface/Restoration	NHS - Federal Aid Pavement Restoration - NHPP Streets	MASSACHUSETTS AVE NW	L ST NW	11TH ST NW	Completed	7/26/2023	8/22/2023	100%	0.03	2023	Primary Arterial	2	Paving Plan 2023	2C04/2F08	2C/2F
Pavement Resurface/Restoration	Federal Aid Pavement Restoration	M ST NW	11TH ST NW	12TH ST NW	Substantially Complete	5/3/2023		75%	0.06	2023	Minor Arterial	2	Paving Plan 2023	2F06/2F07/2F08	2F
Pavement Resurface/Restoration	Federal Aid Pavement Restoration	P ST NW	11TH ST NW	12TH ST NW	Completed	8/31/2023	9/22/2023	100%	0.06	2023	Minor Arterial	2	Paving Plan 2023	2F07/2G02	2F/2G
Pavement Resurface/Restoration	NHS - Federal Aid Pavement Restoration - NHPP Streets	I ST NW	11TH ST NW	12TH ST NW	Completed	4/11/2023	4/19/2023	100%	0.06	2023	Primary Arterial	2	Paving Plan 2023	2C01/2C04	2C
Pavement Resurface/Restoration	NHS - Federal Aid Pavement Restoration - NHPP Streets	MASSACHUSETTS AVE NW	12TH ST NW	13TH ST NW	Completed	7/26/2023	8/21/2023	100%	0.09	2023	Primary Arterial	2	Paving Plan 2023	2C02/2C04/2F05/2F08	2C/2F
Pavement Resurface/Restoration	Federal Aid Pavement Restoration	VERMONT AVE NW	H ST NW,MADISON PL NW	15TH ST NW,J ST NW	Completed	5/1/2023	5/22/2023	100%	0.08	2023	Minor Arterial	2	Paving Plan 2023	2A07/2C02	2A/2C
Pavement Resurface/Restoration	Federal Aid Pavement Restoration	Q ST NW	16TH ST NW	17TH ST NW	Completed	8/31/2023	9/21/2023	100%	0.11	2023	Minor Arterial	2	Paving Plan 2023	2B04/2B07	2B
Pavement Resurface/Restoration	Federal Aid Pavement Restoration	CONNECTICUT AVE NW	H ST NW,JACKSON PL NW	17TH ST NW,I ST NW	Completed	7/31/2023	8/8/2023	100%	0.09	2023	Minor Arterial	2	Paving Plan 2023	2A07/2C02	2A/2C
Pavement Resurface/Restoration	Federal Aid Pavement Restoration	Q ST NW	17TH ST NW	18TH ST NW	Completed	8/31/2023	9/21/2023	100%	0.17	2023	Minor Arterial	2	Paving Plan 2023	2B04/2B07	2B
Pavement Resurface/Restoration	NHS - Federal Aid Pavement Restoration - NHPP Streets	MASSACHUSETTS AVE NW	DUPONT CIR NW	20TH ST NW	Completed	7/26/2023	8/23/2023	100%	0.04	2023	Primary Arterial	2	Paving Plan 2023	2B02	2B
Pavement Resurface/Restoration	NHS - Federal Aid Pavement Restoration - NHPP Streets	K ST NW	20TH ST NW	21ST ST NW	Completed	7/24/2023	8/16/2023	100%	0.09	2023	Primary Arterial	2	Paving Plan 2023	2A08/2C02	2A/2C
Pavement Resurface/Restoration	Federal Aid Pavement Restoration	P ST NW	HOPKINS ST NW	21ST ST NW	Completed	8/31/2023	9/7/2023	100%	0.05	2023	Minor Arterial	2	Paving Plan 2023	2B02	2B
Pavement Resurface/Restoration	Federal Aid Pavement Restoration	P ST NW	21ST ST NW	22ND ST NW	Completed	8/31/2023	9/7/2023	100%	0.12	2023	Minor Arterial	2	Paving Plan 2023	2B02	2B
Crack Seal	NHS - Federal Aid Pavement Restoration - NHPP Streets	I ST NW	21ST ST NW	22ND ST NW	Completed	4/11/2023	4/11/2023	100%	0.12	2023	Primary Arterial	2	Paving Plan 2023	2A08/2A09	2A
Pavement Resurface/Restoration	NHS - Federal Aid Pavement Restoration - NHPP Streets	K ST NW	Ramp-36003302	25TH ST NW	Completed	4/4/2023	5/4/2023	100%	0.13	2023	Primary Arterial	2	Paving Plan 2023	2A03/2A09	2A
Pavement Resurface/Restoration	NHS - Federal Aid Pavement Restoration - NHPP Streets	K ST NW	24TH ST NW & K ST NW Service Rd & Ramp-36004842	25TH ST NW & K ST NW Service Rd	Completed	4/4/2023	4/14/2023	100%	0.10	2023	Local	2	Paving Plan 2023	2A03/2A09	2A
Pavement Resurface/Restoration	NHS - Federal Aid Pavement Restoration - NHPP Streets	K ST NW	24TH ST NW & K ST NW Service Rd & Ramp-36004932	25TH ST NW & K ST NW Service Rd	Completed	4/4/2023	4/14/2023	100%	0.10	2023	Local	2	Paving Plan 2023	2A03/2A09	2A
Pavement Resurface/Restoration	Federal Aid Pavement Restoration	M ST NW	5TH ST NW	6TH ST NW	Completed	4/25/2023	5/20/2023	100%	0.05	2023	Collector	2	Paving Plan 2023	2G05/2G06	2G
Pavement Resurface/Restoration	Federal Aid Pavement Restoration	M ST NW	6TH ST NW	7TH ST NW	Completed	4/25/2023	5/20/2023	100%	0.11	2023	Collector	2	Paving Plan 2023	2G05/2G06	2G
Pavement Resurface/Restoration	Federal Aid Pavement Restoration	G ST NW	7TH ST NW	8TH ST NW	Completed	5/22/2023	12/9/2023	100%	0.05	2023	Collector	2	Paving Plan 2023	2C01	2C

Pavement Resurface/Restoration	Federal Aid Pavement Restoration	G ST NW	8TH ST NW	9TH ST NW	Completed	5/22/2023	12/9/2023	100%	0.06	2023 Minor Arterial	2 Paving Plan 2023 2C01	2C
Pavement Resurface/Restoration	NHS - Federal Aid Pavement Restoration - NHPP Streets	17TH ST NW	CONSTITUTION AVE NW	C ST NW	Completed	6/12/2023	6/27/2023	100%	0.10	2023 Primary Arterial	2 Paving Plan 2023 2A01/2A07	2A
Pavement Resurface/Restoration	NHS - Federal Aid Pavement Restoration - NHPP Streets	14TH ST SW	INDEPENDENCE AVE SW	C ST SW	Completed	5/24/2023	8/17/2023	100%	0.11	2023 Primary Arterial	2 Paving Plan 2023 2A01/2C03	2A/2C
Pavement Resurface/Restoration	NHS - Federal Aid Pavement Restoration - NHPP Streets	7TH ST NW	MADISON DR NW	CONSTITUTION AVE NW	Completed	5/15/2023	5/30/2023	100%	0.11	2023 Primary Arterial	2 Paving Plan 2023 2C03	2C
Pavement Resurface/Restoration	NHS - Federal Aid Pavement Restoration - NHPP Streets	14TH ST NW	MADISON DR NW	CONSTITUTION AVE NW	Completed	5/24/2023	8/17/2023	100%	0.12	2023 Primary Arterial	2 Paving Plan 2023 2C03	2C
Pavement Resurface/Restoration	NHS - Federal Aid Pavement Restoration - NHPP Streets	17TH ST NW	C ST NW	D ST NW	Completed	6/12/2023	6/27/2023	100%	0.06	2023 Primary Arterial	2 Paving Plan 2023 2A01/2A07	2A
Pavement Resurface/Restoration	NHS - Federal Aid Pavement Restoration - NHPP Streets	14TH ST NW	CONSTITUTION AVE NW	D ST NW	Completed	5/24/2023	8/17/2023	100%	0.18	2023 Primary Arterial	2 Paving Plan 2023 2C03	2C
Pavement Resurface/Restoration	Federal Aid Pavement Restoration	17TH ST NW	L ST NW	DE SALES ST NW	Completed	11/8/2023	11/22/2023	100%	0.07	2024 Minor Arterial	2 Paving Plan 2023 2C02	2C
Pavement Resurface/Restoration	Federal Aid Pavement Restoration	28TH ST NW	N ST NW	DUMBARTON ST NW	Completed	5/18/2023	6/1/2023	100%	0.06	2023 Collector	2 Paving Plan 2023 2E06	2E
Pavement Resurface/Restoration	NHS - Federal Aid Pavement Restoration - NHPP Streets	17TH ST NW	D ST NW	E ST NW	Completed	6/12/2023	6/27/2023	100%	0.07	2023 Primary Arterial	2 Paving Plan 2023 2A01/2A07	2A
Pavement Resurface/Restoration	Federal Aid Pavement Restoration	P ST NW	20TH ST NW	HOPKINS ST NW	Completed	8/31/2023	9/7/2023	100%	0.05	2023 Minor Arterial	2 Paving Plan 2023 2B02	2B
Pavement Resurface/Restoration	NHS - Federal Aid Pavement Restoration - NHPP Streets	14TH ST SW	14TH ST NW	INDEPENDENCE AVE SW	Completed	5/24/2023	8/17/2023	100%	0.14	2023 null	2 Paving Plan 2023 2A01/2C03	2A/2C
Pavement Resurface/Restoration	NHS - Federal Aid Pavement Restoration - NHPP Streets	INTERSTATE 66 BN	OHIO DR NW & Ramp-36004102	INTERSTATE 66 BN	Substantially Complete	8/2/2023		75%	0.36	2023 Other Freeway and Expressway	2 Paving Plan 2023 2A04	2A
Pavement Resurface/Restoration	NHS - Federal Aid Pavement Restoration - NHPP Streets	INTERSTATE 66 BN	Ramp-36000242	INTERSTATE 66 BN	Substantially Complete	8/2/2023		75%	0.37	2023 Other Freeway and Expressway	2 Paving Plan 2023 2A04	2A
Pavement Resurface/Restoration	NHS - Federal Aid Pavement Restoration - NHPP Streets	7TH ST SW	7TH ST NW	JEFFERSON DR SW	Completed	5/15/2023	5/30/2023	100%	0.06	2023 Primary Arterial	2 Paving Plan 2023 2C03	2C
Pavement Resurface/Restoration	Federal Aid Pavement Restoration	15TH ST NW	I ST NW,VERMONT AVE NW	K ST NW	Completed	5/2/2023	5/17/2023	100%	0.08	2023 Minor Arterial	2 Paving Plan 2023 2C02	2C
Pavement Resurface/Restoration	Federal Aid Pavement Restoration	15TH ST NW	K ST NW	L ST NW	Completed	5/2/2023	5/16/2023	100%	0.08	2023 Minor Arterial	2 Paving Plan 2023 2C02	2C
Pavement Resurface/Restoration	Federal Aid Pavement Restoration	P ST NW	12TH ST NW	LOGAN CIR NW	Completed	8/31/2023	9/22/2023	100%	0.04	2023 Minor Arterial	2 Paving Plan 2023 2F07	2F
Pavement Resurface/Restoration	Federal Aid Pavement Restoration	22ND ST NW	L ST NW,NEW HAMPSHIRE AVE NW	M ST NW	Completed	5/2/2023	5/10/2023	100%	0.10	2023 Minor Arterial	2 Paving Plan 2023 2A06/2A08	2A
Pavement Resurface/Restoration	Federal Aid Pavement Restoration	28TH ST NW	PENNSYLVANIA AVE NW	M ST NW	Completed	5/18/2023	6/1/2023	100%	0.02	2023 Collector	2 Paving Plan 2023 2E06	2E
Pavement Resurface/Restoration	NHS - Federal Aid Pavement Restoration - NHPP Streets	14TH ST NW	14TH ST SW	MADISON DR NW	Completed	5/24/2023	8/17/2023	100%	0.06	2023 Primary Arterial	2 Paving Plan 2023 2C03	2C
Pavement Resurface/Restoration	NHS - Federal Aid Pavement Restoration - NHPP Streets	7TH ST NW	7TH ST SW	MADISON DR NW	Completed	5/15/2023	5/30/2023	100%	0.06	2023 Primary Arterial	2 Paving Plan 2023 2C03	2C
Pavement Resurface/Restoration	Federal Aid Pavement Restoration	17TH ST NW	N ST NW	MASSACHUSETTS AVE NW	Completed	11/7/2023	11/22/2023	100%	0.05	2024 Minor Arterial	2 Paving Plan 2023 2B04/2B05	2B
Pavement Resurface/Restoration	Federal Aid Pavement Restoration	10TH ST NW	M ST NW	N ST NW	Completed	6/13/2023	6/27/2023	100%	0.11	2023 Minor Arterial	2 Paving Plan 2023 2F07/2F08/2G04	2F/2G
Pavement Resurface/Restoration	NHS - Federal Aid Pavement Restoration - NHPP Streets	23RD ST NW	WASHINGTON CIR NW	N ST NW	Completed	7/5/2023	7/12/2023	100%	0.29	2023 Primary Arterial	2 Paving Plan 2023 2A02/2A06/2A08	2A

Pavement Resurface/Restoration	Federal Aid Pavement Restoration	17TH ST NW	S ST NW	NEW HAMPSHIRE AVE NW,SWANN ST NW	Completed	11/6/2023	11/16/2023	100%	0.06	2024 Local	2	Paving Plan 2023 2B03/2B08/2B09	2B
Pavement Resurface/Restoration	Federal Aid Pavement Restoration	28TH ST NW	M ST NW	OLIVE ST NW	Completed	5/18/2023	6/1/2023	100%	0.06	2023 Collector	2	Paving Plan 2023 2E06	2E
Crack Seal	NHS - Federal Aid Pavement Restoration - NHPP Streets	LOGAN CIR NW	13TH ST NW	P ST NW	Completed	4/4/2023	4/4/2023	100%	0.06	2023 Primary Arterial	2	Paving Plan 2023 2F07	2F
Crack Seal	NHS - Federal Aid Pavement Restoration - NHPP Streets	23RD ST NW	N ST NW	P ST NW	Completed	4/10/2023	4/10/2023	100%	0.18	2023 Primary Arterial	2	Paving Plan 2023 2A02/2A06/2B02/2D02	2A/2B/2D
Pavement Resurface/Restoration	Federal Aid Pavement Restoration	17TH ST NW	O ST NW	P ST NW	Completed	11/7/2023	11/16/2023	100%	0.07	2024 Minor Arterial	2	Paving Plan 2023 2B04/2B05/2B07	2B
Pavement Resurface/Restoration	NHS - Federal Aid Pavement Restoration - NHPP Streets	9TH ST NW	9TH ST SW	PENNSYLVANIA AVE NW	Completed	5/19/2023	6/28/2023	100%	0.29	2023 Other Freeway and Expressway	2	Paving Plan 2023 2C01/2C03	2C
Pavement Resurface/Restoration	NHS - Federal Aid Pavement Restoration - NHPP Streets	14TH ST NW	D ST NW	PENNSYLVANIA AVE NW	Completed	5/24/2023	8/17/2023	100%	0.06	2023 null	2	Paving Plan 2023 2C03	2C
Pavement Resurface/Restoration	NHS - Federal Aid Pavement Restoration - NHPP Streets	14TH ST NW	DEAD END	PENNSYLVANIA AVE NW	Completed	5/24/2023	8/17/2023	100%	0.04	2023 Primary Arterial	2	Paving Plan 2023 2C03	2C
Pavement Resurface/Restoration	Federal Aid Pavement Restoration	33RD ST NW	VOLTA PL NW	Q ST NW	Completed	5/2/2023	5/19/2023	100%	0.07	2023 Collector	2	Paving Plan 2023 2E02/2E03	2E
Pavement Resurface/Restoration	NHS - Federal Aid Pavement Restoration - NHPP Streets	K ST NW	Ramp-36004902	Ramp-36003302	Completed	4/4/2023	5/4/2023	100%	0.08	2023 Primary Arterial	2	Paving Plan 2023 2A08/2A09	2A
Pavement Resurface/Restoration	NHS - Federal Aid Pavement Restoration - NHPP Streets	K ST NW	Ramp-36005022	Ramp-36004902	Completed	4/4/2023	5/4/2023	100%	0.04	2023 Primary Arterial	2	Paving Plan 2023 2A08	2A
Pavement Resurface/Restoration	NHS - Federal Aid Pavement Restoration - NHPP Streets	K ST NW	21ST ST NW	Ramp-36005022	Completed	4/4/2023	5/4/2023	100%	0.11	2023 Primary Arterial	2	Paving Plan 2023 2A08	2A
Pavement Resurface/Restoration	Federal Aid Pavement Restoration	10TH ST NW	FRENCH ST NW	S ST NW	Completed	6/13/2023	6/27/2023	100%	0.05	2023 Minor Arterial	2	Paving Plan 2023 1B02/2G01	1B/2G
Pavement Resurface/Restoration	Federal Aid Pavement Restoration	17TH ST NW	RIGGS PL NW	S ST NW	Completed	11/6/2023	11/16/2023	100%	0.05	2024 Minor Arterial	2	Paving Plan 2023 2B03/2B09	2B
Pavement Resurface/Restoration	NHS - Federal Aid Pavement Restoration - NHPP Streets	17TH ST NW	E ST NW	STATE PL NW	Completed	6/12/2023	6/27/2023	100%	0.07	2023 Primary Arterial	2	Paving Plan 2023 2A01/2A07	2A
Pavement Resurface/Restoration	Federal Aid Pavement Restoration	35TH ST NW	S ST NW	T ST NW	Completed	7/12/2023	8/2/2023	100%	0.06	2023 Collector	2	Paving Plan 2023 2E01/2E02	2E
Pavement Resurface/Restoration	Federal Aid Pavement Restoration	M ST NW	13TH ST NW	THOMAS CIR NW	Completed	5/30/2023	6/20/2023	100%	0.10	2023 Minor Arterial	2	Paving Plan 2023 2F05/2F06/2F08	2F
Pavement Resurface/Restoration	Federal Aid Pavement Restoration	VERMONT AVE NW	L ST NW	THOMAS CIR NW	Completed	5/1/2023	5/18/2023	100%	0.12	2023 Minor Arterial	2	Paving Plan 2023 2C02/2F05	2C/2F
Pavement Resurface/Restoration	NHS - Federal Aid Pavement Restoration - NHPP Streets	K ST NW	25TH ST NW	WHITEHURST FWY NW & 27TH ST NW & WHITEHURST FWY NW & Ramp-36000182	Completed	4/4/2023	5/4/2023	100%	0.15	2023 Primary Arterial	2	Paving Plan 2023 2A03/2A04	2A
Pavement Resurface/Restoration	NHS - Federal Aid Pavement Restoration - NHPP Streets	INTERSTATE 66 BN	INTERSTATE 66 BN	WHITEHURST FWY NW,WHITEHURST FWY NW,INTERSTATE 66 BN	Substantially Complete	8/2/2023		75%	0.79	2023 Interstate	2	Paving Plan 2023 2A03/2A04/2A05/2E05	2A/2E
Pavement Resurface/Restoration	Federal Aid Pavement Restoration	P ST NW	30TH ST NW	WISCONSIN AVE NW	Completed	5/30/2023	6/20/2023	100%	0.27	2023 Minor Arterial	2	Paving Plan 2023 2E03/2E06	2E
Crack Seal	NHS - Federal Aid Pavement Restoration - NHPP Streets	LOGAN CIR NW	RHODE ISLAND AVE NW	VERMONT AVE NW	Completed	4/4/2023	4/4/2023	100%	0.02	2023 Primary Arterial	2	Paving Plan 2023 2F03/2F04/2F07	2F
Pavement Resurface/Restoration	Federal Aid Pavement Restoration	CLEVELAND AVE NW	32ND ST NW,GARFIELD ST NW	33RD PL NW,CATHEDRAL AVE NW	Substantially Complete	8/1/2023		75%	0.15	2023 Minor Arterial	3	Paving Plan 2023 3C07/3C08	3C
Pavement Resurface/Restoration	Federal Aid Pavement Restoration	CALVERT ST NW	OBSERVATORY CIR NW	36TH ST NW	Completed	6/16/2023	7/10/2023	100%	0.02	2023 Minor Arterial	3	Paving Plan 2023 3B02/3C08	3B/3C
Pavement Resurface/Restoration	NHS - Federal Aid Pavement Restoration - NHPP Streets	WISCONSIN AVE NW	CALVERT ST NW	37TH ST NW	Completed	7/5/2023	8/5/2023	100%	0.03	2023 Primary Arterial	3	Paving Plan 2023 3B01/3B02/3C08	3B/3C

Pavement Resurface/Restoration	NHS - Federal Aid Pavement Restoration - NHPP Streets	NEBRASKA AVE NW	CHESAPEAKE ST NW	38TH ST NW	Completed	6/9/2023	7/12/2023	100%	0.03	2023 Primary Arterial	3 Paving Plan 2023	3E05	3E
Pavement Resurface/Restoration	Federal Aid Pavement Restoration	CALVERT ST NW	39TH ST NW	39TH PL NW	Completed	6/26/2023	6/29/2023	100%	0.05	2023 Minor Arterial	3 Paving Plan 2023	3B01/3B02/3B03/3B05	3B
Pavement Resurface/Restoration	Federal Aid Pavement Restoration	CALVERT ST NW	TUNLAW RD NW	39TH ST NW	Completed	6/22/2023	6/29/2023	100%	0.13	2023 Minor Arterial	3 Paving Plan 2023	3B01/3B02/3B03/3B05	3B
Pavement Resurface/Restoration	NHS - Federal Aid Pavement Restoration - NHPP Streets	WISCONSIN AVE NW	UPTON ST NW	39TH ST NW,VAN NESS ST NW	Substantially Complete	12/2/2023		75%	0.07	2024 Primary Arterial	3 Paving Plan 2023	3A01/3A03/3A04/3E05	3A/3E
Pavement Resurface/Restoration	Federal Aid Pavement Restoration	CALVERT ST NW	40TH ST NW	40TH PL NW	Completed	6/26/2023	7/10/2023	100%	0.05	2023 Minor Arterial	3 Paving Plan 2023	3B03/3B05	3B
Pavement Resurface/Restoration	Federal Aid Pavement Restoration	CALVERT ST NW	40TH PL NW	41ST ST NW	Completed	6/26/2023	7/10/2023	100%	0.05	2023 Minor Arterial	3 Paving Plan 2023	3B03/3B05	3B
Pavement Resurface/Restoration	NHS - Federal Aid Pavement Restoration - NHPP Streets	NEBRASKA AVE NW	NEWARK ST NW,ROCKWOOD PKWY NW	45TH ST NW	Completed	6/12/2023	7/10/2023	100%	0.04	2023 Primary Arterial	3 Paving Plan 2023	3D01/3D02/3E08	3D/3E
Pavement Resurface/Restoration	NHS - Federal Aid Pavement Restoration - NHPP Streets	MASSACHUSETTS AVE NW	UPTON ST NW	47TH ST NW	Completed	10/25/2023	11/3/2023	100%	0.06	2024 Primary Arterial	3 Paving Plan 2023	3D02/3E06	3D/3E
Pavement Resurface/Restoration	NHS - Federal Aid Pavement Restoration - NHPP Streets	MASSACHUSETTS AVE NW	YUMA ST NW	50TH ST NW	Completed	10/25/2023	11/3/2023	100%	0.07	2024 Primary Arterial	3 Paving Plan 2023	3D03/3E02	3D/3E
Pavement Resurface/Restoration	Federal Aid Pavement Restoration	RENO RD NW	YUMA ST NW	ALTON PL NW	Completed	5/1/2023	6/15/2023	100%	0.07	2023 Minor Arterial	3 Paving Plan 2023	3E05/3F01	3E/3F
Pavement Resurface/Restoration	NHS - Federal Aid Pavement Restoration - NHPP Streets	MACARTHUR BLVD NW	EDMUNDS PL NW	ARIZONA AVE NW	Completed	7/13/2023	8/19/2023	100%	0.10	2023 Local	3 Paving Plan 2023	3D04/3D05	3D
Pavement Resurface/Restoration	NHS - Federal Aid Pavement Restoration - NHPP Streets	CANAL RD NW	RESERVOIR RD NW	ARIZONA AVE NW	Completed	7/22/2023	9/5/2023	100%	0.54	2023 Primary Arterial	3 Paving Plan 2023	3D04/3D05	3D
Pavement Resurface/Restoration	NHS - Federal Aid Pavement Restoration - NHPP Streets	NEBRASKA AVE NW	39TH ST NW	BRANDYWINE ST NW	Completed	6/9/2023	7/12/2023	100%	0.12	2023 Primary Arterial	3 Paving Plan 2023	3E05	3E
Pavement Resurface/Restoration	Federal Aid Pavement Restoration	46TH ST NW	BUTTERWORTH PL NW	BRANDYWINE ST NW	Completed	3/28/2023	4/10/2023	100%	0.06	2023 Minor Arterial	3 Paving Plan 2023	3E01/3E02	3E
Pavement Resurface/Restoration	Federal Aid Pavement Restoration	46TH ST NW	ALBEMARLE ST NW	BUTTERWORTH PL NW	Completed	3/28/2023	4/10/2023	100%	0.06	2023 Minor Arterial	3 Paving Plan 2023	3E01/3E02/3E06	3E
Pavement Resurface/Restoration	NHS - Federal Aid Pavement Restoration - NHPP Streets	WISCONSIN AVE NW	OBSERVATORY LN NW	CALVERT ST NW	Completed	10/9/2023	10/20/2023	100%	0.16	2023 Primary Arterial	3 Paving Plan 2023	3B01/3B02/3C08	3B/3C
Pavement Resurface/Restoration	NHS - Federal Aid Pavement Restoration - NHPP Streets	MACARTHUR BLVD NW	GALENA PL NW	CATHEDRAL AVE NW	Completed	6/20/2023	7/21/2023	100%	0.10	2023 Primary Arterial	3 Paving Plan 2023	3D04	3D
Pavement Resurface/Restoration	NHS - Federal Aid Pavement Restoration - NHPP Streets	NEBRASKA AVE NW	BRANDYWINE ST NW	CHESAPEAKE ST NW	Completed	6/9/2023	7/12/2023	100%	0.08	2023 Primary Arterial	3 Paving Plan 2023	3E05	3E
Pavement Resurface/Restoration	NHS - Federal Aid Pavement Restoration - NHPP Streets	CANAL RD NW	ARIZONA AVE NW	CLARA BARTON PKWY NW,CHAIN BRIDGE RD NW	Completed	7/22/2023	9/5/2023	100%	0.46	2023 Other Freeway and Expressway	3 Paving Plan 2023	3D04/3D05	3D
Pavement Resurface/Restoration	Federal Aid Pavement Restoration	34TH ST NW	CATHEDRAL AVE NW	CLEVELAND AVE NW	Substantially Complete	8/2/2023		75%	0.07	2023 Minor Arterial	3 Paving Plan 2023	3C08	3C
Pavement Resurface/Restoration	NHS - Federal Aid Pavement Restoration - NHPP Streets	NEBRASKA AVE NW	38TH ST NW	CUMBERLAND ST NW	Completed	6/9/2023	7/12/2023	100%	0.03	2023 Primary Arterial	3 Paving Plan 2023	3E05	3E
Pavement Resurface/Restoration	NHS - Federal Aid Pavement Restoration - NHPP Streets	MACARTHUR BLVD NW	MACARTHUR CT NW	CUSHING PL NW	Completed	7/13/2023	8/19/2023	100%	0.05	2023 Local	3 Paving Plan 2023	3D01/3D05	3D
Pavement Resurface/Restoration	NHS - Federal Aid Pavement Restoration - NHPP Streets	MACARTHUR BLVD NW	CUSHING PL NW	DANA PL NW	Completed	7/13/2023	8/19/2023	100%	0.11	2023 Primary Arterial	3 Paving Plan 2023	3D01/3D04/3D05	3D
Pavement Resurface/Restoration	NHS - Federal Aid Pavement Restoration - NHPP Streets	WISCONSIN AVE NW	CALVERT ST NW	DAVIS ST NW	Completed	7/5/2023	8/5/2023	100%	0.08	2023 Primary Arterial	3 Paving Plan 2023	3B01/3B02/3C08	3B/3C
Pavement Resurface/Restoration	NHS - Federal Aid Pavement Restoration - NHPP Streets	MACARTHUR BLVD NW	DANA PL NW	EDMUNDS PL NW	Completed	7/13/2023	8/19/2023	100%	0.12	2023 Primary Arterial	3 Paving Plan 2023	3D01/3D04/3D05	3D

Pavement Resurface/Restoration	NHS - Federal Aid Pavement Restoration - NHPP Streets	WISCONSIN AVE NW	DAVIS ST NW	EDMUNDS ST NW	Completed	7/5/2023	8/5/2023	100%	0.07	2023	Primary Arterial	3	Paving Plan 2023	3B01/3C08	3B/3C
Crack Seal	NHS - Federal Aid Pavement Restoration - NHPP Streets	MACARTHUR BLVD NW	Q ST NW	ELLIOT PL NW	Completed	4/11/2023	4/11/2023	100%	0.12	2023	Primary Arterial	3	Paving Plan 2023	3D06	3D
Pavement Resurface/Restoration	NHS - Federal Aid Pavement Restoration - NHPP Streets	MASSACHUSETTS AVE NW	WISCONSIN AVE NW	EMBASSY PARK DR NW	Completed	9/26/2023	10/24/2023	100%	0.64	2023	Primary Arterial	3	Paving Plan 2023	3A01/3A02/3A04/3A05/3B06/3C08	3A/3B/3C
Pavement Resurface/Restoration	NHS - Federal Aid Pavement Restoration - NHPP Streets	NEBRASKA AVE NW	CHAIN BRIDGE RD NW, INDIAN LN NW, LOUGHBORO RD NW	FOXHALL RD NW	Completed	6/14/2023	7/6/2023	100%	0.12	2023	Primary Arterial	3	Paving Plan 2023	3D01/3D02	3D
Pavement Resurface/Restoration	NHS - Federal Aid Pavement Restoration - NHPP Streets	WISCONSIN AVE NW	EDMUNDS ST NW	FULTON ST NW	Completed	7/5/2023	8/5/2023	100%	0.10	2023	Primary Arterial	3	Paving Plan 2023	3A05/3B01/3C08	3A/3B/3C
Pavement Resurface/Restoration	NHS - Federal Aid Pavement Restoration - NHPP Streets	MACARTHUR BLVD NW	MACARTHUR TER NW	GALENA PL NW	Completed	6/20/2023	7/21/2023	100%	0.06	2023	Primary Arterial	3	Paving Plan 2023	3D04	3D
Pavement Resurface/Restoration	NHS - Federal Aid Pavement Restoration - NHPP Streets	WISCONSIN AVE NW	FULTON ST NW	GARFIELD ST NW	Completed	7/5/2023	8/5/2023	100%	0.09	2023	Primary Arterial	3	Paving Plan 2023	3A02/3A05/3B01/3C08	3A/3B/3C
Pavement Resurface/Restoration	Federal Aid Pavement Restoration	FOXHALL RD NW	45TH ST NW	HOBAN RD NW	Completed	5/5/2023	6/1/2023	100%	0.07	2023	Minor Arterial	3	Paving Plan 2023	3D06/3D07	3D
Pavement Resurface/Restoration	NHS - Federal Aid Pavement Restoration - NHPP Streets	MACARTHUR BLVD NW	NEWARK ST NW	LOUGHBORO RD NW, NORTON ST NW	Completed	6/20/2023	7/21/2023	100%	0.09	2023	Primary Arterial	3	Paving Plan 2023	3D03/3D04	3D
Pavement Resurface/Restoration	NHS - Federal Aid Pavement Restoration - NHPP Streets	MACARTHUR BLVD NW	CHAIN BRIDGE RD NW	MACARTHUR CT NW	Completed	7/13/2023	8/19/2023	100%	0.05	2023	Local	3	Paving Plan 2023	3D01/3D05	3D
Pavement Resurface/Restoration	NHS - Federal Aid Pavement Restoration - NHPP Streets	MACARTHUR BLVD NW	ARIZONA AVE NW	MACARTHUR TER NW	Completed	6/20/2023	7/21/2023	100%	0.08	2023	Primary Arterial	3	Paving Plan 2023	3D04	3D
Pavement Resurface/Restoration	NHS - Federal Aid Pavement Restoration - NHPP Streets	MACARTHUR BLVD NW	CATHEDRAL AVE NW	MACOMB ST NW	Completed	6/20/2023	7/21/2023	100%	0.11	2023	Primary Arterial	3	Paving Plan 2023	3D03/3D04	3D
Pavement Resurface/Restoration	NHS - Federal Aid Pavement Restoration - NHPP Streets	MACARTHUR BLVD NW	MACOMB ST NW	MANNING PL NW	Completed	6/20/2023	7/21/2023	100%	0.09	2023	Primary Arterial	3	Paving Plan 2023	3D03/3D04	3D
Pavement Resurface/Restoration	NHS - Federal Aid Pavement Restoration - NHPP Streets	NEBRASKA AVE NW	45TH ST NW	NEW MEXICO AVE NW	Completed	6/12/2023	7/10/2023	100%	0.08	2023	Primary Arterial	3	Paving Plan 2023	3D01/3E08	3D/3E
Pavement Resurface/Restoration	NHS - Federal Aid Pavement Restoration - NHPP Streets	MACARTHUR BLVD NW	WATSON ST NW	NEWARK ST NW	Completed	6/20/2023	7/21/2023	100%	0.01	2023	Primary Arterial	3	Paving Plan 2023	3D03/3D04	3D
Crack Seal	NHS - Federal Aid Pavement Restoration - NHPP Streets	NEBRASKA AVE NW	FOXHALL RD NW	NEWARK ST NW & ROCKWOOD PKWY NW	Completed	6/29/2023	6/29/2023	100%	0.14	2023	null	3	Paving Plan 2023	3D01/3D02/3E08	3D/3E
Pavement Resurface/Restoration	NHS - Federal Aid Pavement Restoration - NHPP Streets	WISCONSIN AVE NW	IDAHO AVE NW	PORTER ST NW	Substantially Complete	12/2/2023		75%	0.09	2024	Primary Arterial	3	Paving Plan 2023	3A01/3A03	3A
Pavement Resurface/Restoration	NHS - Federal Aid Pavement Restoration - NHPP Streets	CANAL RD NW	CLARK PL NW	RESERVOIR RD NW	Completed	7/22/2023	9/5/2023	100%	1.17	2023	Primary Arterial	3	Paving Plan 2023	3D05/3D06	3D
Pavement Resurface/Restoration	Federal Aid Pavement Restoration	CALVERT ST NW	37TH ST NW	TUNLAW RD NW	Completed	6/20/2023	6/29/2023	100%	0.08	2023	Minor Arterial	3	Paving Plan 2023	3B01/3B02	3B
Pavement Resurface/Restoration	NHS - Federal Aid Pavement Restoration - NHPP Streets	LOUGHBORO RD NW	CHAIN BRIDGE RD NW, INDIAN LN NW, NEBRASKA AVE NW	UNIVERSITY TER NW	Completed	6/14/2023	7/6/2023	100%	0.16	2023	Primary Arterial	3	Paving Plan 2023	3D01/3D02/3D04	3D
Pavement Resurface/Restoration	NHS - Federal Aid Pavement Restoration - NHPP Streets	MASSACHUSETTS AVE NW	47TH ST NW	VAN NESS ST NW	Completed	4/3/2023	4/13/2023	100%	0.03	2023	Primary Arterial	3	Paving Plan 2023	3D02/3E06	3D/3E
Pavement Resurface/Restoration	NHS - Federal Aid Pavement Restoration - NHPP Streets	MACARTHUR BLVD NW	MANNING PL NW	WATSON ST NW	Completed	6/20/2023	7/21/2023	100%	0.15	2023	Primary Arterial	3	Paving Plan 2023	3D03/3D04	3D
Pavement Resurface/Restoration	NHS - Federal Aid Pavement Restoration - NHPP Streets	MASSACHUSETTS AVE NW	EMBASSY PARK DR NW	WESTOVER PL NW	Completed	4/3/2023	4/14/2023	100%	0.18	2023	Primary Arterial	3	Paving Plan 2023	3A04/3B06	3A/3B
Pavement Resurface/Restoration	Federal Aid Pavement Restoration	RENO RD NW	WARREN ST NW	WINDOM PL NW	Completed	5/1/2023	6/15/2023	100%	0.07	2023	Minor Arterial	3	Paving Plan 2023	3F01	3F
Pavement Resurface/Restoration	Federal Aid Pavement Restoration	CALVERT ST NW	36TH ST NW	WISCONSIN AVE NW	Completed	6/16/2023	7/10/2023	100%	0.11	2023	Minor Arterial	3	Paving Plan 2023	3B01/3B02/3C08	3B/3C

Pavement Resurface/Restoration	NHS - Federal Aid Pavement Restoration - NHPP Streets	MASSACHUSETTS AVE NW	GARFIELD ST NW	WISCONSIN AVE NW	Completed	7/17/2023	8/5/2023	100%	0.11	2023 Primary Arterial	3 Paving Plan 2023	3A02/3C08	3A/3C
Pavement Resurface/Restoration	Federal Aid Pavement Restoration	RENO RD NW	WINDOM PL NW	YUMA ST NW	Completed	5/1/2023	6/15/2023	100%	0.06	2023 Minor Arterial	3 Paving Plan 2023	3E05/3F01	3E/3F
Pavement Resurface/Restoration	NHS - Federal Aid Pavement Restoration - NHPP Streets	MISSOURI AVE NW	COLORADO AVE NW & PINEY BRANCH RD NW	14TH ST NW	Completed	10/23/2023	11/7/2023	100%	0.27	2024 Primary Arterial	4 Paving Plan 2023	4A06/4E01/4E02	4A/4E
Pavement Resurface/Restoration	NHS - Federal Aid Pavement Restoration - NHPP Streets	MISSOURI AVE NW	NEW HAMPSHIRE AVE NW	1ST ST NW,JEFFERSON ST NW	Completed	4/22/2023	4/26/2023	100%	0.08	2023 Primary Arterial	4 Paving Plan 2023	4B08/4D08	4B/4D
Pavement Resurface/Restoration	NHS - Federal Aid Pavement Restoration - NHPP Streets	MISSOURI AVE NW	1ST ST NW & JEFFERSON ST NW	2ND ST NW	Completed	5/17/2023	6/6/2023	100%	0.12	2023 Primary Arterial	4 Paving Plan 2023	4B08/4D08	4B/4D
Pavement Resurface/Restoration	NHS - Federal Aid Pavement Restoration - NHPP Streets	MISSOURI AVE NW	3RD ST NW	3RD PL NW	Completed	4/22/2023	5/31/2023	100%	0.06	2023 Primary Arterial	4 Paving Plan 2023	4B06/4B08/4D02/4D08	4B/4D
Pavement Resurface/Restoration	NHS - Federal Aid Pavement Restoration - NHPP Streets	MISSOURI AVE NW	3RD PL NW	4TH ST NW, LONGFELLOW ST NW	Completed	7/17/2023	8/12/2023	100%	0.04	2023 Primary Arterial	4 Paving Plan 2023	4B06/4D02	4B/4D
Pavement Resurface/Restoration	NHS - Federal Aid Pavement Restoration - NHPP Streets	MISSOURI AVE NW	4TH ST NW, LONGFELLOW ST NW	5TH ST NW	Completed	7/17/2023	8/12/2023	100%	0.12	2023 Primary Arterial	4 Paving Plan 2023	4B06/4D01/4D02	4B/4D
Pavement Resurface/Restoration	NHS - Federal Aid Pavement Restoration - NHPP Streets	MISSOURI AVE NW	MADISON ST NW	6TH ST NW, MADISON ST NW	Completed	7/18/2023	8/14/2023	100%	0.02	2023 Primary Arterial	4 Paving Plan 2023	4B06/4D01	4B/4D
Pavement Resurface/Restoration	NHS - Federal Aid Pavement Restoration - NHPP Streets	MISSOURI AVE NW	6TH ST NW, MADISON ST NW	7TH ST NW	Completed	7/18/2023	8/14/2023	100%	0.08	2023 Local	4 Paving Plan 2023	4B05/4B06/4D01	4B/4D
Pavement Resurface/Restoration	NHS - Federal Aid Pavement Restoration - NHPP Streets	MISSOURI AVE NW	MARIETTA PL NW	8TH ST NW	Completed	7/18/2023	8/14/2023	100%	0.07	2023 Local	4 Paving Plan 2023	4B05/4D01	4B/4D
Pavement Resurface/Restoration	NHS - Federal Aid Pavement Restoration - NHPP Streets	MISSOURI AVE NW	NICHOLSON ST NW	9TH ST NW	Completed	5/11/2023	6/8/2023	100%	0.04	2023 Primary Arterial	4 Paving Plan 2023	4B05/4D01	4B/4D
Pavement Resurface/Restoration	NHS - Federal Aid Pavement Restoration - NHPP Streets	NEBRASKA AVE NW	NEVADA AVE NW	BROAD BRANCH RD NW, MILITARY RD NW	Completed	6/8/2023	7/13/2023	100%	0.13	2023 Primary Arterial	4 Paving Plan 2023	3/4G03/3/4G05/3F06	3/4G/3F
Pavement Resurface/Restoration	NHS - Federal Aid Pavement Restoration - NHPP Streets	16TH ST NW	PORTAL DR NW	COLESVILLE RD NW, EASTERN AVE NW, NORTH PORTAL DR NW	Completed	4/4/2023	4/18/2023	100%	0.11	2023 Primary Arterial	4 Paving Plan 2023	4A01	4A
Pavement Resurface/Restoration	NHS - Federal Aid Pavement Restoration - NHPP Streets	NEW HAMPSHIRE AVE NE	PEABODY ST NE	CONCORD PL NE	Substantially Complete	9/20/2023		75%	0.08	2023 Primary Arterial	4 Paving Plan 2023	4B10	4B
Pavement Resurface/Restoration	NHS - Federal Aid Pavement Restoration - NHPP Streets	NEW HAMPSHIRE AVE NE	RITTENHOUSE ST NE	EASTERN AVE NE	Substantially Complete	9/20/2023		75%	0.05	2023 Primary Arterial	4 Paving Plan 2023	4B10	4B
Pavement Resurface/Restoration	NHS - Federal Aid Pavement Restoration - NHPP Streets	MISSOURI AVE NW	9TH ST NW	GEORGIA AVE NW	Completed	5/11/2023	6/8/2023	100%	0.12	2023 Primary Arterial	4 Paving Plan 2023	4B05/4D01/4E01	4B/4D/4E
Pavement Resurface/Restoration	NHS - Federal Aid Pavement Restoration - NHPP Streets	MISSOURI AVE NW	2ND ST NW	KENNEDY ST NW	Completed	7/17/2023	8/14/2023	100%	0.04	2023 Primary Arterial	4 Paving Plan 2023	4B08/4D08	4B/4D
Pavement Resurface/Restoration	NHS - Federal Aid Pavement Restoration - NHPP Streets	MISSOURI AVE NW	7TH ST NW	MARIETTA PL NW	Completed	7/18/2023	8/14/2023	100%	0.03	2023 Primary Arterial	4 Paving Plan 2023	4B05/4B06/4D01	4B/4D
Pavement Resurface/Restoration	Federal Aid Pavement Restoration	COLORADO AVE NW	NICHOLSON ST NW & 13TH ST NW	MISSOURI AVE NW & PINEY BRANCH RD NW	Completed	6/30/2023	8/2/2023	100%	0.10	2023 Collector	4 Paving Plan 2023	4A06/4E01/4E02	4A/4E
Pavement Resurface/Restoration	NHS - Federal Aid Pavement Restoration - NHPP Streets	MILITARY RD NW	GLOVER RD NW & OREGON AVE NW	NEBRASKA AVE NW & BROAD BRANCH RD NW	Completed	9/20/2023	10/11/2023	100%	0.74	2023 Primary Arterial	4 Paving Plan 2023	3/4G02/3/4G03/3/4G05/3F03/3F06	3/4G/3F
Pavement Resurface/Restoration	NHS - Federal Aid Pavement Restoration - NHPP Streets	MISSOURI AVE NW	RIGGS RD NE, NORTH CAPITOL ST BN	NEW HAMPSHIRE AVE NW	Completed	4/22/2023	4/26/2023	100%	0.07	2023 Primary Arterial	4 Paving Plan 2023	4B08/4D08	4B/4D
Pavement Resurface/Restoration	Federal Aid Pavement Restoration	PRINCETON PL NW	GEORGIA AVE NW	NEW HAMPSHIRE AVE NW, SPRING RD NW	Completed	7/11/2023	8/7/2023	100%	0.06	2023 Minor Arterial	4 Paving Plan 2023	1A07/1E01/4C03	1A/1E/4C
Pavement Resurface/Restoration	NHS - Federal Aid Pavement Restoration - NHPP Streets	MISSOURI AVE NW	8TH ST NW	NICHOLSON ST NW	Completed	4/20/2023	6/8/2023	100%	0.06	2023 Primary Arterial	4 Paving Plan 2023	4B05/4D01	4B/4D
Pavement Resurface/Restoration	NHS - Federal Aid Pavement Restoration - NHPP Streets	NEW HAMPSHIRE AVE NE	MCDONALD PL NE, SOUTH DAKOTA AVE NE	OGLETHORPE ST NE	Substantially Complete	9/20/2023		75%	0.14	2023 Primary Arterial	4 Paving Plan 2023	4B06/4B08/4B10	4B

Pavement Resurface/Restoration	NHS - Federal Aid Pavement Restoration - NHPP Streets	NEW HAMPSHIRE AVE NE	OGLETHORPE ST NE	ONEIDA ST NE	Substantially Complete	9/20/2023		75%	0.05	2023 Primary Arterial	4 Paving Plan 2023 4B10	4B
Pavement Resurface/Restoration	NHS - Federal Aid Pavement Restoration - NHPP Streets	NEW HAMPSHIRE AVE NE	ONEIDA ST NE	PEABODY ST NE	Substantially Complete	9/20/2023		75%	0.05	2023 Local	4 Paving Plan 2023 4B10	4B
Pavement Resurface/Restoration	NHS - Federal Aid Pavement Restoration - NHPP Streets	GEORGIA AVE NW	MISSOURI AVE NW	PEABODY ST NW	Completed	4/24/2023	5/8/2023	100%	0.10	2023 Primary Arterial	4 Paving Plan 2023 4A06/4B05/4E01	4A/4B/4E
Pavement Resurface/Restoration	NHS - Federal Aid Pavement Restoration - NHPP Streets	NEW HAMPSHIRE AVE NE	CONCORD PL NE	QUACKENBOS ST NE	Substantially Complete	9/20/2023		75%	0.01	2023 Local	4 Paving Plan 2023 4B10	4B
Pavement Resurface/Restoration	NHS - Federal Aid Pavement Restoration - NHPP Streets	GEORGIA AVE NW	PEABODY ST NW	QUACKENBOS ST NW	Completed	4/24/2023	5/8/2023	100%	0.07	2023 Primary Arterial	4 Paving Plan 2023 4A06/4B05	4A/4B
Pavement Resurface/Restoration	NHS - Federal Aid Pavement Restoration - NHPP Streets	NEW HAMPSHIRE AVE NE	QUACKENBOS ST NE	RITTENHOUSE ST NE	Substantially Complete	9/20/2023		75%	0.10	2023 Local	4 Paving Plan 2023 4B10	4B
Pavement Resurface/Restoration	Federal Aid Pavement Restoration	BRENTWOOD RD NE	W ST NE	13TH ST NE,BRYANT ST NE	Completed	7/24/2023	8/3/2023	100%	0.17	2023 Minor Arterial	5 Paving Plan 2023 5C05	5C
Pavement Resurface/Restoration	NHS - Federal Aid Pavement Restoration - NHPP Streets	NEW YORK AVE NE	HECHT AVE NE	16TH ST NE	Substantially Complete	10/16/2023		75%	0.14	2024 Primary Arterial	5 Paving Plan 2023 5D02	5D
Pavement Resurface/Restoration	NHS - Federal Aid Pavement Restoration - NHPP Streets	SOUTH DAKOTA AVE NE	MICHIGAN AVE NE	16TH ST NE	Completed	4/17/2023	4/25/2023	100%	0.03	2023 Primary Arterial	5 Paving Plan 2023 5A03/5B01/5B02	5A/5B
Pavement Resurface/Restoration	NHS - Federal Aid Pavement Restoration - NHPP Streets	SOUTH DAKOTA AVE NE	RANDOLPH ST NE	18TH ST NE,SHEPHERD ST NE	Completed	4/17/2023	4/25/2023	100%	0.11	2023 Primary Arterial	5 Paving Plan 2023 5B01/5B02	5B
Pavement Resurface/Restoration	NHS - Federal Aid Pavement Restoration - NHPP Streets	SOUTH DAKOTA AVE NE	QUINCY ST NE	19TH ST NE	Completed	4/17/2023	4/25/2023	100%	0.06	2023 Primary Arterial	5 Paving Plan 2023 5B01/5B02/5B07	5B
Pavement Resurface/Restoration	Federal Aid Pavement Restoration	Q ST NW	NEW JERSEY AVE NW	5TH ST NW	Completed	6/27/2023	6/30/2023	100%	0.11	2023 Minor Arterial	5 Paving Plan 2023 2G03/5E01/5E02	2G/5E
Pavement Resurface/Restoration	Federal Aid Pavement Restoration	PENN ST NE	5TH ST NE	6TH ST NE,BRENTWOOD PKWY NE	Completed	4/5/2023	4/27/2023	100%	0.07	2023 Minor Arterial	5 Paving Plan 2023 5D01	5D
Pavement Resurface/Restoration	Federal Aid Pavement Restoration	BRENTWOOD RD NE	T ST NE	9TH ST NE,V ST NE	Completed	7/25/2023	8/5/2023	100%	0.13	2023 Collector	5 Paving Plan 2023 5C05	5C
Pavement Resurface/Restoration	Federal Aid Pavement Restoration	EASTERN AVE NE	FORT LINCOLN DR NE	BLADENSBURG RD NE	Completed	3/29/2023	4/12/2023	100%	0.14	2023 Minor Arterial	5 Paving Plan 2023 5C02/5C03	5C
Pavement Resurface/Restoration	NHS - Federal Aid Pavement Restoration - NHPP Streets	NEW YORK AVE NE	MONTANA AVE NE	BLADENSBURG RD NE	Completed	4/26/2023	5/8/2023	100%	0.29	2023 Primary Arterial	5 Paving Plan 2023 5C04	5C
Pavement Resurface/Restoration	Federal Aid Pavement Restoration	9TH ST NE	T ST NE	BRENTWOOD RD NE,V ST NE	Completed	4/10/2023	4/28/2023	100%	0.12	2023 Minor Arterial	5 Paving Plan 2023 5C05	5C
Pavement Resurface/Restoration	Federal Aid Pavement Restoration	FORT LINCOLN DR NE	EASTERN AVE NE	COMMODORE JOSHUA BARNEY DR NE,PINEVIEW CT NE	Completed	3/29/2023	4/11/2023	100%	0.07	2023 Minor Arterial	5 Paving Plan 2023 5C01/5C02/5C03	5C
Pavement Resurface/Restoration	NHS - Federal Aid Pavement Restoration - NHPP Streets	NEW YORK AVE NE	4TH ST NE	FAIRVIEW AVE NE	Completed	8/23/2023	10/27/2023	100%	0.54	2023 Primary Arterial	5 Paving Plan 2023 5D01/5D02	5D
Pavement Resurface/Restoration	NHS - Federal Aid Pavement Restoration - NHPP Streets	NEW YORK AVE NE	KENDALL ST NE	FENWICK ST NE	Completed	10/16/2023	10/31/2023	100%	0.16	2024 Primary Arterial	5 Paving Plan 2023 5D02	5D
Pavement Resurface/Restoration	NHS - Federal Aid Pavement Restoration - NHPP Streets	NEW YORK AVE NE	KENDALL ST NE	FENWICK ST NE	Substantially Complete	10/16/2023		75%	0.16	2024 Primary Arterial	5 Paving Plan 2023 5D02	5D
Pavement Resurface/Restoration	NHS - Federal Aid Pavement Restoration - NHPP Streets	NEW YORK AVE NE	FENWICK ST NE	HECHT AVE NE	Substantially Complete	8/23/2023		75%	0.08	2023 Primary Arterial	5 Paving Plan 2023 5D02	5D
Pavement Resurface/Restoration	Federal Aid Pavement Restoration	MICHIGAN AVE NE	7TH ST NE,UNIVERSITY DR NE	JOHN MCCORMACK RD NE	Completed	5/9/2023	6/2/2023	100%	0.06	2023 Minor Arterial	5 Paving Plan 2023 5A04/5F02	5A/5F
Pavement Resurface/Restoration	NHS - Federal Aid Pavement Restoration - NHPP Streets	NEW YORK AVE NE	FAIRVIEW AVE NE	KENDALL ST NE	Substantially Complete	8/23/2023		75%	0.07	2023 Local	5 Paving Plan 2023 5D02	5D
Pavement Resurface/Restoration	NHS - Federal Aid Pavement Restoration - NHPP Streets	NEW YORK AVE NE	16TH ST NE	MONTANA AVE NE	Substantially Complete	8/23/2023		75%	0.17	2023 Primary Arterial	5 Paving Plan 2023 5D02	5D



Pavement Resurface/Restoration	NHS - Federal Aid Pavement Restoration - NHPP Streets	Ramp-36000612	SOUTH DAKOTA AVE NE & Ramp-36004992	NEW YORK AVE NE & Ramp-36001672	Substantially Complete	7/19/2023	10/21/2023	75%	0.45	2023 Other Freeway and Expressway	5 Paving Plan 2023	5C03/5C04	5C
Pavement Resurface/Restoration	NHS - Federal Aid Pavement Restoration - NHPP Streets	SOUTH DAKOTA AVE NE	19TH ST NE & Alley-47009252	RANDOLPH ST NE	Completed	4/17/2023	4/25/2023	100%	0.04	2023 Primary Arterial	5 Paving Plan 2023	5B01/5B02	5B
Pavement Resurface/Restoration	NHS - Federal Aid Pavement Restoration - NHPP Streets	SOUTH DAKOTA AVE NE	ALLISON ST NE	SARGENT RD NE	Completed	4/25/2023	4/26/2023	100%	0.15	2023 Primary Arterial	5 Paving Plan 2023	5A02/5A03	5A
Pavement Resurface/Restoration	Federal Aid Pavement Restoration	FORT LINCOLN DR NE	COMMODORE JOSHUA BARNEY DR NE,PINEVIEW CT NE	SUMMIT CT NE	Completed	3/29/2023	4/11/2023	100%	0.07	2023 Minor Arterial	5 Paving Plan 2023	5C01/5C02/5C03	5C
Crack Seal	NHS - Federal Aid Pavement Restoration - NHPP Streets	SOUTH DAKOTA AVE NE	BLADENSBURG RD NE	VISTA ST NE	Completed	4/5/2023	4/6/2023	100%	0.18	2023 Primary Arterial	5 Paving Plan 2023	5C02/5C03/5C04/5C07	5C
Pavement Resurface/Restoration	Federal Aid Pavement Restoration	C ST NE	10TH ST NE	11TH ST NE	Completed	3/31/2023	4/10/2023	100%	0.06	2023 Minor Arterial	6 Paving Plan 2023	6A04/6A07	6A
Pavement Resurface/Restoration	Federal Aid Pavement Restoration	CONSTITUTION AVE NE	10TH ST NE	11TH ST NE	Completed	7/10/2023	7/31/2023	100%	0.06	2023 Minor Arterial	6 Paving Plan 2023	6A04/6A07	6A
Pavement Resurface/Restoration	Federal Aid Pavement Restoration	CONSTITUTION AVE NE	11TH ST NE	12TH ST NE	Completed	7/10/2023	7/31/2023	100%	0.07	2023 Minor Arterial	6 Paving Plan 2023	6A04/6A07	6A
Pavement Resurface/Restoration	Federal Aid Pavement Restoration	C ST NE	14TH ST NE	14TH PL NE	Completed	3/29/2023	4/10/2023	100%	0.05	2023 Minor Arterial	6 Paving Plan 2023	6A05	6A
Pavement Resurface/Restoration	Federal Aid Pavement Restoration	C ST NE	WARREN ST NE	14TH ST NE	Completed	3/29/2023	4/10/2023	100%	0.05	2023 Minor Arterial	6 Paving Plan 2023	6A05	6A
Pavement Resurface/Restoration	Federal Aid Pavement Restoration	C ST SW	13TH ST SW	14TH ST SW	Completed	7/31/2023	8/14/2023	100%	0.13	2023 Collector	6 Paving Plan 2023	2A01/6D01	2A/6D
Pavement Resurface/Restoration	Federal Aid Pavement Restoration	CONSTITUTION AVE NE	DELAWARE AVE NE	1ST ST NE	Completed	8/14/2023	8/22/2023	100%	0.12	2023 Minor Arterial	6 Paving Plan 2023	6C02	6C
Pavement Resurface/Restoration	Federal Aid Pavement Restoration	D ST NE	DELAWARE AVE NE	1ST ST NE	Completed	8/30/2023	8/31/2023	100%	0.07	2023 Collector	6 Paving Plan 2023	6C02	6C
Pavement Resurface/Restoration	Federal Aid Pavement Restoration	K ST NW	1ST TER NW	1ST ST NW	Completed	11/13/2023	12/8/2023	100%	0.05	2024 Minor Arterial	6 Paving Plan 2023	6E03/6E07	6E
Pavement Resurface/Restoration	Federal Aid Pavement Restoration	CONSTITUTION AVE NW	NEW JERSEY AVE NW	1ST ST NW	Completed	8/18/2023	8/24/2023	100%	0.12	2023 Minor Arterial	6 Paving Plan 2023	6C02	6C
Pavement Resurface/Restoration	Federal Aid Pavement Restoration	D ST NW	NEW JERSEY AVE NW	1ST ST NW	Completed	7/12/2023	7/27/2023	100%	0.07	2023 Minor Arterial	6 Paving Plan 2023	6E08	6E
Pavement Resurface/Restoration	Federal Aid Pavement Restoration	D ST NE	1ST ST NE	2ND ST NE	Completed	8/9/2023	8/11/2023	100%	0.13	2023 Minor Arterial	6 Paving Plan 2023	6C02	6C
Pavement Resurface/Restoration	Federal Aid Pavement Restoration	F ST NE	COLUMBUS CIR NE	2ND ST NE	Completed	4/24/2023	5/9/2023	100%	0.07	2023 Minor Arterial	6 Paving Plan 2023	6C02/6C04	6C
Pavement Resurface/Restoration	Federal Aid Pavement Restoration	C ST SW	2ND ST SW	3RD ST SW	Substantially Complete	6/15/2023		25%	0.08	2023 Minor Arterial	6 Paving Plan 2023	6D02	6D
Pavement Resurface/Restoration	Federal Aid Pavement Restoration	MARYLAND AVE SW	GARFIELD CIR SW	3RD ST SW	Completed	8/22/2023	8/30/2023	100%	0.15	2023 Minor Arterial	6 Paving Plan 2023	2C03/6B01	2C/6B
Pavement Resurface/Restoration	Federal Aid Pavement Restoration	K ST NW	3RD ST NW	4TH ST NW	Completed	11/13/2023	12/8/2023	100%	0.05	2024 Minor Arterial	6 Paving Plan 2023	6E01/6E03/6E07	6E
Pavement Resurface/Restoration	Federal Aid Pavement Restoration	C ST SW	3RD ST SW	4TH ST SW	Completed	6/15/2023	8/7/2023	100%	0.13	2023 Minor Arterial	6 Paving Plan 2023	6D02	6D
Pavement Resurface/Restoration	Federal Aid Pavement Restoration	K ST NE	6TH ST NE	7TH ST NE	Completed	6/29/2023	7/8/2023	100%	0.12	2023 Minor Arterial	6 Paving Plan 2023	6A01/6A02/6C01/6C06	6A/6C
Pavement Resurface/Restoration	Federal Aid Pavement Restoration	CONSTITUTION AVE NE	MASSACHUSETTS AVE NE	8TH ST NE	Completed	7/10/2023	7/31/2023	100%	0.04	2023 Minor Arterial	6 Paving Plan 2023	6A07/6C03	6A/6C
Pavement Resurface/Restoration	Federal Aid Pavement Restoration	CONSTITUTION AVE NE	8TH ST NE	9TH ST NE	Completed	7/10/2023	7/31/2023	100%	0.06	2023 Minor Arterial	6 Paving Plan 2023	6A07/6C03	6A/6C

Pavement Resurface/Restoration	Federal Aid Pavement Restoration	6TH ST NE	E ST NE	ACKER ST NE	Completed	6/26/2023	7/3/2023	100%	0.04	2023 Minor Arterial	6 Paving Plan 2023	6C05	6C
Pavement Resurface/Restoration	Federal Aid Pavement Restoration	13TH ST NE	CONSTITUTION AVE NE & TENNESSEE AVE NE	C ST NE	Completed	6/30/2023	7/17/2023	100%	0.11	2023 Collector	6 Paving Plan 2023	6A04/6A05	6A
Pavement Resurface/Restoration	Federal Aid Pavement Restoration	11TH ST NE	PARK ST NE	C ST NE	Completed	6/14/2023	6/16/2023	100%	0.05	2023 Minor Arterial	6 Paving Plan 2023	6A04/6A07	6A
Pavement Resurface/Restoration	Federal Aid Pavement Restoration	NEW JERSEY AVE NW	CONSTITUTION AVE NW	C ST NW	Completed	8/10/2023	8/18/2023	100%	0.11	2023 Minor Arterial	6 Paving Plan 2023	6C02	6C
Pavement Resurface/Restoration	NHS - Federal Aid Pavement Restoration - NHPP Streets	9TH ST SW	9TH ST NW	CAPITOL SQUARE PL SW	Completed	5/22/2023	6/28/2023	100%	0.53	2023 Collector	6 Paving Plan 2023	2C01/2C03/6D01	2C/6D
Pavement Resurface/Restoration	Federal Aid Pavement Restoration	M ST NE	1ST ST NE	DELAWARE AVE NE	Completed	7/12/2023	7/29/2023	100%	0.15	2023 Minor Arterial	6 Paving Plan 2023	6C07/6E04/6E05/6E06	6C/6E
Pavement Resurface/Restoration	Federal Aid Pavement Restoration	CONSTITUTION AVE NE	CONSTITUTION AVE NW	DELAWARE AVE NE	Completed	8/16/2023	8/22/2023	100%	0.05	2023 Minor Arterial	6 Paving Plan 2023	6C02	6C
Pavement Resurface/Restoration	Federal Aid Pavement Restoration	D ST NE	D ST NW	DELAWARE AVE NE	Completed	8/9/2023	8/16/2023	100%	0.10	2023 Minor Arterial	6 Paving Plan 2023	6C02	6C
Pavement Resurface/Restoration	Federal Aid Pavement Restoration	1ST ST NE	MARYLAND AVE NE	Driveway-58013502 & CONSTITUTION AVE NE	Completed	8/15/2023	8/18/2023	100%	0.07	2023 Collector	6 Paving Plan 2023	6C02	6C
Pavement Resurface/Restoration	Federal Aid Pavement Restoration	4TH ST NE	E ST NE	F ST NE	Completed	6/27/2023	7/26/2023	100%	0.08	2023 Minor Arterial	6 Paving Plan 2023	6C02/6C04	6C
Pavement Resurface/Restoration	Federal Aid Pavement Restoration	M ST NE	6TH ST NE	FLORIDA AVE NE	Completed	7/12/2023	10/18/2023	100%	0.07	2023 Minor Arterial	6 Paving Plan 2023	5D01/6C01/6C07	5D/6C
Crack Seal	NHS - Federal Aid Pavement Restoration - NHPP Streets	NORTH CAPITOL ST BN	MASSACHUSETTS AVE NW & MASSACHUSETTS AVE NE	G ST NW & G ST NE	Completed	4/10/2023	4/10/2023	100%	0.10	2023 Primary Arterial	6 Paving Plan 2023	6C02/6C04/6E07	6C/6E
Pavement Resurface/Restoration	Federal Aid Pavement Restoration	1ST ST SE	1ST ST NE,EAST CAPITOL ST BN	INDEPENDENCE AVE SE	Completed	4/19/2023	4/21/2023	100%	0.15	2023 Minor Arterial	6 Paving Plan 2023	6B01/6C02	6B/6C
Pavement Resurface/Restoration	NHS - Federal Aid Pavement Restoration - NHPP Streets	3RD ST SW	MARYLAND AVE SW	INDEPENDENCE AVE SW	Completed	5/5/2023	5/30/2023	100%	0.04	2023 Primary Arterial	6 Paving Plan 2023	2C03/6B01/6D02	2C/6B/6D
Pavement Resurface/Restoration	NHS - Federal Aid Pavement Restoration - NHPP Streets	12TH EXPY SW	D ST SW,MARYLAND AVE SW	INTERSTATE 395 BN	Completed	9/5/2023	10/5/2023	100%	0.39	2023 Other Freeway and Expressway	6 Paving Plan 2023	6D01	6D
Pavement Resurface/Restoration	NHS - Federal Aid Pavement Restoration - NHPP Streets	3RD ST SW	3RD ST NW	JEFFERSON DR SW	Completed	5/5/2023	5/30/2023	100%	0.07	2023 Primary Arterial	6 Paving Plan 2023	2C03/6B01/6C02	2C/6B/6C
Pavement Resurface/Restoration	Federal Aid Pavement Restoration	CONSTITUTION AVE NW	1ST ST NW	LOUISIANA AVE NW	Completed	8/21/2023	8/30/2023	100%	0.05	2023 Minor Arterial	6 Paving Plan 2023	6C02/6E08	6C/6E
Pavement Resurface/Restoration	Federal Aid Pavement Restoration	1ST ST NW	CONSTITUTION AVE NW	LOUISIANA AVE NW	Completed	8/21/2023	8/30/2023	100%	0.05	2023 Minor Arterial	6 Paving Plan 2023	6C02/6E08	6C/6E
Pavement Resurface/Restoration	Federal Aid Pavement Restoration	D ST NW	D ST NE	LOUISIANA AVE NW	Completed	8/9/2023	8/16/2023	100%	0.02	2023 Minor Arterial	6 Paving Plan 2023	6C02/6E08	6C/6E
Pavement Resurface/Restoration	NHS - Federal Aid Pavement Restoration - NHPP Streets	SOUTHEAST BLVD SE	11TH ST SE & Ramp-36005542	M ST SE	Completed	7/6/2023	7/26/2023	100%	0.66	2023 Primary Arterial	6 Paving Plan 2023	6B04/6B08	6B
Pavement Resurface/Restoration	NHS - Federal Aid Pavement Restoration - NHPP Streets	3RD ST NW	3RD ST SW	MADISON DR NW	Completed	5/5/2023	5/30/2023	100%	0.06	2023 Primary Arterial	6 Paving Plan 2023	2C03/6B01/6C02	2C/6B/6C
Pavement Resurface/Restoration	Federal Aid Pavement Restoration	1ST ST NE	1ST ST SE,EAST CAPITOL ST BN	MARYLAND AVE NE	Completed	4/19/2023	4/21/2023	100%	0.08	2023 Minor Arterial	6 Paving Plan 2023	6B01/6C02	6B/6C
Pavement Resurface/Restoration	NHS - Federal Aid Pavement Restoration - NHPP Streets	3RD ST SW	JEFFERSON DR SW	MARYLAND AVE SW	Completed	5/5/2023	5/30/2023	100%	0.04	2023 Primary Arterial	6 Paving Plan 2023	2C03/6B01	2C/6B
Pavement Resurface/Restoration	Federal Aid Pavement Restoration	D ST NW	1ST ST NW	MITCH SNYDER PL NW & Ramp-36002542	Completed	7/12/2023	7/27/2023	100%	0.08	2023 Collector	6 Paving Plan 2023	6E08	6E
Pavement Resurface/Restoration	Federal Aid Pavement Restoration	CONSTITUTION AVE NW	CONSTITUTION AVE NE	NEW JERSEY AVE NW	Completed	8/17/2023	8/22/2023	100%	0.05	2023 Minor Arterial	6 Paving Plan 2023	6C02	6C

Pavement Resurface/Restoration	Federal Aid Pavement Restoration	D ST NW	LOUISIANA AVE NW	NEW JERSEY AVE NW	Completed	8/9/2023	8/18/2023	100%	0.08	2023	Minor Arterial	6 Paving Plan 2023	6C02/6E08	6C/6E
Pavement Resurface/Restoration	Federal Aid Pavement Restoration	11TH ST NE	CONSTITUTION AVE NE	PARK ST NE	Completed	6/14/2023	6/16/2023	100%	0.05	2023	Minor Arterial	6 Paving Plan 2023	6A04/6A07	6A
Pavement Resurface/Restoration	NHS - Federal Aid Pavement Restoration - NHPP Streets	SOUTHEAST BLVD SE	PENNSYLVANIA AVE SE	PENNSYLVANIA AVE SE	Completed	6/15/2023	7/26/2023	100%	0.20	2023	Primary Arterial	6 Paving Plan 2023	6B08/6B09	6B
Pavement Resurface/Restoration	NHS - Federal Aid Pavement Restoration - NHPP Streets	SOUTHEAST BLVD SE	Ramp-36005872 & 11TH ST SE	PENNSYLVANIA AVE SE	Completed	6/15/2023	7/26/2023	100%	0.59	2023	Primary Arterial	6 Paving Plan 2023	6B04/6B08/6B09	6B
Pavement Resurface/Restoration	NHS - Federal Aid Pavement Restoration - NHPP Streets	Ramp-36000892	Ramp-36005852 & Ramp-36000712	Ramp-36000652 & Ramp-36001592	Completed	9/6/2023	10/3/2023	100%	0.11	2023	Local	6 Paving Plan 2023	6D01	6D
Pavement Resurface/Restoration	NHS - Federal Aid Pavement Restoration - NHPP Streets	Ramp-36005852	INTERSTATE 395 BN	Ramp-36000712 & Ramp-36000892	Completed	9/6/2023	10/3/2023	100%	0.19	2023	Local	6 Paving Plan 2023	6D01/6D02	6D
Pavement Resurface/Restoration	Federal Aid Pavement Restoration	C ST NE	13TH ST NE	TENNESSEE AVE NE	Completed	3/29/2023	4/10/2023	100%	0.06	2023	Minor Arterial	6 Paving Plan 2023	6A04/6A05	6A
Pavement Resurface/Restoration	Federal Aid Pavement Restoration	C ST NE	TENNESSEE AVE NE	WARREN ST NE	Completed	3/29/2023	4/10/2023	100%	0.03	2023	Minor Arterial	6 Paving Plan 2023	6A04/6A05	6A
Pavement Resurface/Restoration	NHS - Federal Aid Pavement Restoration - NHPP Streets	INDEPENDENCE AVE SE	16TH ST SE	17TH ST SE	Completed	7/20/2023	8/15/2023	100%	0.08	2023	Primary Arterial	7 Paving Plan 2023	7D09	7D
Pavement Resurface/Restoration	Federal Aid Pavement Restoration	22ND ST NE	EAST CAPITOL ST BN	21ST ST NE,C ST NE	Completed	3/22/2023	5/31/2023	100%	0.21	2023	Minor Arterial	7 Paving Plan 2023	7D05/7D08	7D
Pavement Resurface/Restoration	Federal Aid Pavement Restoration	22ND ST SE	22ND ST NE	EAST CAPITOL ST BN	Completed	3/22/2023	6/6/2023	100%	0.05	2023	Minor Arterial	7 Paving Plan 2023	7D05	7D
Pavement Resurface/Restoration	Federal Aid Pavement Restoration	22ND ST NE	22ND ST SE	EAST CAPITOL ST BN	Completed	3/22/2023	5/31/2023	100%	0.06	2023	Minor Arterial	7 Paving Plan 2023	7D05/7D08	7D
Pavement Resurface/Restoration	Federal Aid Pavement Restoration	C ST NE	21ST ST NE,22ND ST NE	INDEPENDENCE AVE SE,EAST CAPITOL ST BN	Completed	3/22/2023	6/6/2023	100%	0.48	2023	Minor Arterial	7 Paving Plan 2023	7D05/7D08/7F07	7D/7F
Pavement Resurface/Restoration	Federal Aid Pavement Restoration	27TH ST SE	PENNSYLVANIA AVE SE	PARK PL SE	Completed	4/5/2023	4/17/2023	100%	0.09	2023	Minor Arterial	7 Paving Plan 2023	7B01/7B03	7B
Pavement Resurface/Restoration	Federal Aid Pavement Restoration	27TH ST SE	PARK PL SE	Q ST SE	Completed	4/5/2023	4/17/2023	100%	0.05	2023	Minor Arterial	7 Paving Plan 2023	7B03	7B
Pavement Resurface/Restoration	Federal Aid Pavement Restoration	27TH ST SE	Q ST SE	R ST SE	Completed	4/5/2023	4/17/2023	100%	0.09	2023	Minor Arterial	7 Paving Plan 2023	7B03	7B
Crack Seal	NHS - Federal Aid Pavement Restoration - NHPP Streets	KENILWORTH AVE NE	DEAD END	Ramp-36001012	Completed	4/24/2023	5/19/2023	100%	0.45	2023	Other Freeway and Expressway	7 Paving Plan 2023	7D04/7F01/7F02/7F07	7D/7F
Pavement Resurface/Restoration	NHS - Federal Aid Pavement Restoration - NHPP Streets	NEW YORK AVE NE	36TH PL NE	EASTERN AVE NE	Completed	6/5/2023	7/25/2023	100%	0.94	2023	Other Freeway and Expressway	7 Paving Plan 2023	5C03/5C04/7D01	5C/7D
Pavement Resurface/Restoration	Federal Aid Pavement Restoration	22ND ST SE	EAST CAPITOL ST BN	INDEPENDENCE AVE SE	Completed	3/22/2023	6/6/2023	100%	0.16	2023	Minor Arterial	7 Paving Plan 2023	7D05/7F07	7D/7F
Pavement Resurface/Restoration	Federal Aid Pavement Restoration	NAYLOR RD SE	ALTAMONT PL SE	25TH ST SE,TOWN CENTER DR SE	Completed	7/13/2023	10/18/2023	100%	0.18	2023	Minor Arterial	8 Paving Plan 2023	7B02/8A07	7B/8A
Pavement Resurface/Restoration	Federal Aid Pavement Restoration	NAYLOR RD SE	T ST SE	27TH ST SE	Completed	7/13/2023	10/18/2023	100%	0.07	2023	Minor Arterial	8 Paving Plan 2023	7B02/7B03/8A03/8A07	7B/8A
Pavement Resurface/Restoration	NHS - Federal Aid Pavement Restoration - NHPP Streets	SUITLAND PKWY SE	IRVING ST SE	ALABAMA AVE SE	Substantially Complete	8/4/2023		75%	0.23	2023	Other Freeway and Expressway	8 Paving Plan 2023	8B03/8B05/8C05/8E02	8B/8C/8E
Pavement Resurface/Restoration	Federal Aid Pavement Restoration	NAYLOR RD SE	27TH ST SE	ALTAMONT PL SE	Completed	7/13/2023	10/18/2023	100%	0.15	2023	Minor Arterial	8 Paving Plan 2023	7B02/8A07	7B/8A
Pavement Resurface/Restoration	Federal Aid Pavement Restoration	OVERLOOK AVE SW	CHESAPEAKE ST SW,MAGAZINE RD SW	BEYER RD SW	Completed	4/25/2023	5/19/2023	100%	0.28	2023	Minor Arterial	8 Paving Plan 2023	8D07	8D
Pavement Resurface/Restoration	Federal Aid Pavement Restoration	SHEPHERD PKWY SW	LABORATORY RD SW	BLUE PLAINS DR SW	Completed	5/15/2023	5/22/2023	100%	0.46	2023	Minor Arterial	8 Paving Plan 2023	8D04	8D

Pavement Resurface/Restoration	Federal Aid Pavement Restoration	1ST ST SE	ATLANTIC ST SE	BRANDYWINE ST SE	Substantially Complete	7/20/2023		75%	0.07	2023 Collector	8 Paving Plan 2023	8D01/8D03/8D08	8D
Pavement Resurface/Restoration	Federal Aid Pavement Restoration	OVERLOOK AVE SW	CHAPPIE JAMES BLVD SW	CHESAPEAKE ST SW,MAGAZINE RD SW	Completed	4/25/2023	5/19/2023	100%	0.10	2023 Minor Arterial	8 Paving Plan 2023	8D02/8D07	8D
Pavement Resurface/Restoration	Federal Aid Pavement Restoration	ALABAMA AVE SE	13TH ST SE	CONGRESS ST SE	Completed	5/22/2023	6/5/2023	100%	0.19	2023 Minor Arterial	8 Paving Plan 2023	8C03/8C06/8E03	8C/8E
Pavement Resurface/Restoration	NHS - Federal Aid Pavement Restoration - NHPP Streets	SUITLAND PKWY SE	STANTON RD SE	IRVING ST SE	Substantially Complete	8/4/2023		75%	0.42	2023 Other Freeway and Expressway	8 Paving Plan 2023	8B03/8B04/8C03/8C05	8B/8C
Pavement Resurface/Restoration	Federal Aid Pavement Restoration	ALABAMA AVE SE	BRUCE PL SE	IRVING ST SE	Completed	7/19/2023	8/18/2023	100%	0.34	2023 Local	8 Paving Plan 2023	8C05/8E02	8C/8E
Pavement Resurface/Restoration	Federal Aid Pavement Restoration	OVERLOOK AVE SW	BEYER RD SW	LABORATORY RD SW	Completed	4/25/2023	5/19/2023	100%	0.13	2023 Minor Arterial	8 Paving Plan 2023	8D04/8D07	8D
Pavement Resurface/Restoration	Federal Aid Pavement Restoration	Ramp-36003242	SOUTH CAPITOL ST BN	MALCOLM X AVE SW	Completed	5/2/2023	5/31/2023	100%	0.13	2023 Minor Arterial	8 Paving Plan 2023	8C01/8D02	8C/8D
Pavement Resurface/Restoration	Federal Aid Pavement Restoration	OVERLOOK AVE SW	LABORATORY RD SW	PERIMETER NORTH RD SW	Completed	4/25/2023	5/19/2023	100%	0.12	2023 Minor Arterial	8 Paving Plan 2023	8D04/8D07	8D
Pavement Resurface/Restoration	Federal Aid Pavement Restoration	SOUTH CAPITOL ST BN	MALCOLM X AVE SW	Ramp-36003242	Completed	5/2/2023	5/31/2023	100%	0.38	2023 Minor Arterial	8 Paving Plan 2023	8C01/8D01/8D02	8C/8D
Pavement Resurface/Restoration	Federal Aid Pavement Restoration	25TH ST SE	GOOD HOPE RD SE	SKYLAND PL SE	Completed	6/27/2023	7/6/2023	100%	0.04	2023 Minor Arterial	8 Paving Plan 2023	8A07/8B02	8A/8B
Pavement Resurface/Restoration	Federal Aid Pavement Restoration	Ramp-36003492	MALCOLM X AVE SW	SOUTH CAPITOL ST BN	Completed	5/2/2023	5/31/2023	100%	0.13	2023 Minor Arterial	8 Paving Plan 2023	8C01/8D01/8D02	8C/8D
Pavement Resurface/Restoration	NHS - Federal Aid Pavement Restoration - NHPP Streets	SUITLAND PKWY SE	ALABAMA AVE SE	SOUTHERN AVE SE	Substantially Complete	8/4/2023		75%	0.43	2023 Other Freeway and Expressway	8 Paving Plan 2023	8B03/8B05/8C05/8E02	8B/8C/8E
Pavement Resurface/Restoration	NHS - Federal Aid Pavement Restoration - NHPP Streets	SUITLAND PKWY SE	MARTIN LUTHER KING JR AVE SE	STANTON RD SE	Substantially Complete	8/4/2023		75%	1.01	2023 Other Freeway and Expressway	8 Paving Plan 2023	8A06/8B03/8B04/8C01/8C03/8C05	8A/8B/8C
Pavement Resurface/Restoration	Federal Aid Pavement Restoration	25TH ST SE	SKYLAND PL SE	WAGNER ST SE	Completed	6/27/2023	7/6/2023	100%	0.11	2023 Minor Arterial	8 Paving Plan 2023	8B01/8B02	8B

# Appendix P2Q66f - Local Resurfacing Plan

WorkType Pavement	ProjectName	RouteName	FromStreet	ToStreet	ProjectStatus	EstimatedStart	EstimatedComp	ActualStart	ActualComple	PercentCompl	Miles	BudgetYear	FunctionalClass	Ward	ProjectIdentifier	SMD	ANC
Resurface/Restorati on Pavement	Local Roadway Paving Restoration	BELMONT ST NW	14TH ST NW	15TH ST NW	Completed	7/31/2021	9/29/2021	3/23/2023	3/29/2023	100%	0.1643	2023	Local	1	Paving Plan 2023	1B05	1B
Resurface/Restorati on Pavement	Local Roadway Paving Restoration	15TH ST NW	HARVARD ST NW	COLUMBIA RD NW	Completed	3/1/2023	9/30/2023	3/21/2023	3/28/2023	100%	0.05	2023	Minor Arterial	1	Paving Plan 2023	1A01/1A03	1A
Resurface/Restorati on Pavement	Local Roadway Paving Restoration	15TH ST NW	GIRARD ST NW	HARVARD ST NW	Completed	3/1/2023	9/30/2023	3/21/2023	3/28/2023	100%	0.0695	2023	Minor Arterial	1	Paving Plan 2023	1A01/1A08	1A
Resurface/Restorati on Pavement	Local Roadway Paving Restoration	ADAMS MILL RD NW	ONTARIO RD NW	HARVARD ST NW	Completed	3/1/2023	9/30/2023	3/27/2023	3/30/2023	100%	0.14038073	2023	Collector	1	Paving Plan 2023	1C04/1C05/1D05	1C/1D
Resurface/Restorati on Pavement	Local Roadway Paving Restoration	BILTMORE ST NW	20TH ST NW	CALVERT ST NW	Completed	3/1/2023	9/30/2023	3/28/2023	8/14/2023	100%	0.04252277	2023	Minor Arterial	1	Paving Plan 2023	1C04	1C
Resurface/Restorati on Pavement	Local Roadway Paving Restoration	CENTER ST NW	MERIDIAN PL NW		Completed	3/1/2023	9/30/2023	4/3/2023	4/7/2023	100%	0.03297405	2023	Minor Arterial	1	Paving Plan 2023	1A02/1D06	1A/1D
Resurface/Restorati on Pavement	Local Roadway Paving Restoration	CLIFFON ST NW	12TH ST NW	13TH ST NW	Completed	3/1/2023	9/30/2023	4/19/2023	8/12/2023	100%	0.08960313	2023	Minor Arterial	1	Paving Plan 2023	1B03/1B09	1B
Resurface/Restorati on Pavement	Local Roadway Paving Restoration	12TH ST NW	W ST NW	FLORIDA AVE NW	Completed	3/1/2023	9/30/2023	3/27/2023	3/29/2023	100%	0.10501837	2023	Minor Arterial	1	Paving Plan 2023	1B03/1B04	1B
Resurface/Restorati on Pavement	Local Roadway Paving Restoration	20TH ST NW	BILTMORE ST NW	BILTMORE ST NW	Completed	3/1/2023	9/30/2023	3/28/2023	3/30/2023	100%	0.0233806	2023	Minor Arterial	1	Paving Plan 2023	1C04	1C
Resurface/Restorati on Pavement	Local Roadway Paving Restoration	HOLMEAD PL NW	OAK ST NW	OTIS PL NW	Completed	3/1/2023	9/30/2023	3/22/2023	4/6/2023	100%	0.04917531	2023	Minor Arterial	1	Paving Plan 2023	1A04	1A
Resurface/Restorati on Pavement	Local Roadway Paving Restoration	HOLMEAD PL NW	PARKWOOD PL NW	PERRY PL NW	Completed	3/1/2023	9/30/2023	3/22/2023	3/28/2023	100%	0.03369699	2023	Minor Arterial	1	Paving Plan 2023	1A04	1A
Resurface/Restorati on Pavement	Local Roadway Paving Restoration	BILTMORE ST NW	19TH ST NW	BILTMORE ST NW	Completed	3/1/2023	9/30/2023	3/28/2023	8/14/2023	100%	0.01178678	2023	Minor Arterial	1	Paving Plan 2023	1C03/1C04	1C
Resurface/Restorati on Pavement	Local Roadway Paving Restoration	BILTMORE ST NW	BILTMORE ST NW	20TH ST NW	Completed	3/1/2023	9/30/2023	3/28/2023	3/30/2023	100%	0.0416121	2023	Minor Arterial	1	Paving Plan 2023	1C04	1C
Resurface/Restorati on Pavement	Local Roadway Paving Restoration	BOHRER ST NW	FLORIDA AVE NW	U ST NW	Completed	3/1/2023	9/30/2023	4/4/2023	4/7/2023	100%	0.03519427	2023	Minor Arterial	1	Paving Plan 2023	1B01/1B02	1B
Resurface/Restorati on Pavement	Local Roadway Paving Restoration	U ST NW	6TH ST NW	BOHRER ST NW	Completed	3/1/2023	9/30/2023	4/4/2023	4/7/2023	100%	0.04181564	2023	Minor Arterial	1	Paving Plan 2023	1B01/1B02	1B
Resurface/Restorati on Pavement	Local Roadway Paving Restoration	BELMONT ST NW	13TH ST NW	14TH ST NW	Completed	3/1/2023	9/30/2023	3/23/2023	3/29/2023	100%	0.11704933	2023	Local	1	Paving Plan 2023	1B03/1B06	1B
Resurface/Restorati on Pavement	Local Roadway Paving Restoration	4TH ST NW	COLLEGE ST NW	HOWARD PL NW, MCMILLAN DR NW	Completed	3/1/2023	9/30/2023	4/3/2023	4/11/2023	100%	0.09531825	2023	Minor Arterial	1	Paving Plan 2023	1E05/1E07	1E
Resurface/Restorati on Pavement	Local Roadway Paving Restoration	5TH ST NW	V ST NW	W ST NW	Completed	8/1/2023	11/30/2023	10/3/2023	10/12/2023	100%	0.06921111	2023	Local	1	Paving Plan 2023	1B01/1E07	1B/1E
Resurface/Restorati on Pavement	Local Roadway Paving Restoration	U ST NW	5TH ST NW	6TH ST NW	Completed	8/1/2023	11/30/2023	10/4/2023	10/5/2023	100%	0.07972974	2023	Local	1	Paving Plan 2023	1B01	1B
Resurface/Restorati on Pavement	Local Roadway Paving Restoration	13TH ST NW	IRVING ST NW	KENYON ST NW	Completed	11/1/2023	12/15/2023	10/27/2023	11/7/2023	100%	0.07046978	2024	Minor Arterial	1	Paving Plan 2023	1A06/1A09/1A10	1A
Resurface/Restorati on Pavement	Local Roadway Paving Restoration	13TH ST NW	BELMONT ST NW	CLIFTON ST NW	Completed	11/1/2023	12/15/2023	10/30/2023	11/1/2023	100%	0.09266149	2024	Minor Arterial	1	Paving Plan 2023	1B03/1B09	1B
Resurface/Restorati on Pavement	Local Roadway Paving Restoration	17TH ST NW	SEATON ST NW	V ST NW	Completed	11/1/2023	12/15/2023	10/30/2023	11/8/2023	100%	0.03794262	2024	Minor Arterial	1	Paving Plan 2023	1B05/1B07	1B
Resurface/Restorati on Pavement	Local Roadway Paving Restoration	FLORIDA AVE NW			Completed	11/1/2023	12/15/2023	10/31/2023	11/4/2023	100%	0.02446178	2024	Minor Arterial	1	Paving Plan 2023	1B07/1C07/1C08	1B/1C
Resurface/Restorati on Pavement	Local Roadway Paving Restoration	FLORIDA AVE NW			Completed	11/1/2023	12/15/2023	10/31/2023	11/4/2023	100%	0.05597846	2024	Minor Arterial	1	Paving Plan 2023	1B07/1C01	1B/1C
Resurface/Restorati on Pavement	Local Roadway Paving Restoration	V ST NW	VERMONT AVE NW	10TH ST NW	Completed	11/1/2023	12/15/2023	10/30/2023	11/2/2023	100%	0.07285901	2024	Local	1	Paving Plan 2023	1B02/1B04	1B

Pavement Resurface/Restoration	Local Roadway Paving Restoration	18TH ST NW	PARK RD NW	MONROE ST NW	Completed	11/1/2023	12/15/2023	10/28/2023	10/30/2023	100%	0.063265	2024 Local	1 Paving Plan 2023	1D01/1D03	1D
Pavement Resurface/Restoration	Local Roadway Paving Restoration	ADAMS MILL RD NW	IRVING ST NW,KENYON ST NW	WALBRIDGE PL NW	Completed	11/1/2023	12/15/2023	10/30/2023	11/3/2023	100%	0.12848173	2024 Minor Arterial	1 Paving Plan 2023	1D01/1D05	1D
Pavement Resurface/Restoration	Local Roadway Paving Restoration	MONROE ST NW	16TH ST NW	BROWN ST NW	Completed	11/1/2023	12/15/2023	10/28/2023	10/30/2023	100%	0.10867549	2024 Local	1 Paving Plan 2023	1A05/1D06	1A/1D
Pavement Resurface/Restoration	Local Roadway Paving Restoration	6TH ST NW	FAIRMONT ST NW	GIRARD ST NW	Completed	11/1/2023	12/15/2023	10/31/2023	11/9/2023	100%	0.07523216	2024 Local	1 Paving Plan 2023	1E05	1E
Pavement Resurface/Restoration	Local Roadway Paving Restoration	9TH ST NW	BARRY PL NW	EUCLID ST NW	Completed	11/1/2023	12/15/2023	11/3/2023	11/6/2023	100%	0.22399332	2024 Local	1 Paving Plan 2023	1E06	1E
Pavement Resurface/Restoration	Local Roadway Paving Restoration	KENYON ST NW	GEORGIA AVE NW	SHERMAN AVE NW	Completed	11/1/2023	12/15/2023	10/30/2023	11/15/2023	100%	0.16342429	2024 Minor Arterial	1 Paving Plan 2023	1A10/1E02/1E03/1E04	1A/1E
Pavement Resurface/Restoration	Local Roadway Paving Restoration	FLORIDA AVE NW			Completed	3/1/2024	9/30/2024	10/31/2023	11/4/2023	100%	0.01351118	2024 Minor Arterial	1 Paving Plan 2023	1B07/1C01/1C07	1B/1C
Pavement Resurface/Restoration	Local Roadway Paving Restoration	15TH ST NW	SWANN ST NW	T ST NW	Completed	3/1/2023	9/30/2023	5/5/2023	5/24/2023	100%	0.0514	2023 Minor Arterial	2 Paving Plan 2023	2B09/2F01	2B/2F
Pavement Resurface/Restoration	Local Roadway Paving Restoration	15TH ST NW	Q ST NW	CORCORAN ST NW	Completed	3/1/2023	9/30/2023	5/4/2023	5/6/2023	100%	0.0513	2023 Minor Arterial	2 Paving Plan 2023	2B04/2B09/2F02	2B/2F
Pavement Resurface/Restoration	Local Roadway Paving Restoration	15TH ST NW	P ST NW	CHURCH ST NW	Completed	3/1/2023	9/30/2023	5/4/2023	5/6/2023	100%	0.0509	2023 Minor Arterial	2 Paving Plan 2023	2B04/2F03	2B/2F
Pavement Resurface/Restoration	Local Roadway Paving Restoration	15TH ST NW	CHURCH ST NW	Q ST NW	Completed	3/1/2023	9/30/2023	5/4/2023	5/6/2023	100%	0.051	2023 Minor Arterial	2 Paving Plan 2023	2B04/2F02/2F03	2B/2F
Pavement Resurface/Restoration	Local Roadway Paving Restoration	15TH ST NW	T ST NW	CAROLINE ST NW	Completed	3/1/2023	9/30/2023	5/8/2023	5/24/2023	100%	0.0493	2023 Minor Arterial	2 Paving Plan 2023	2B09/2F01	2B/2F
Pavement Resurface/Restoration	Local Roadway Paving Restoration	15TH ST NW	S ST NW	SWANN ST NW	Completed	3/1/2023	9/30/2023	5/5/2023	5/24/2023	100%	0.0507	2023 Minor Arterial	2 Paving Plan 2023	2B09/2F01	2B/2F
Pavement Resurface/Restoration	Local Roadway Paving Restoration	15TH ST NW	R ST NW	S ST NW	Completed	3/1/2023	9/30/2023	5/5/2023	5/15/2023	100%	0.1023	2023 Minor Arterial	2 Paving Plan 2023	2B09/2F01/2F02	2B/2F
Pavement Resurface/Restoration	Local Roadway Paving Restoration	5TH ST NW	WARNER ST NW	R ST NW	Completed	3/1/2023	9/30/2023	3/17/2023	3/28/2023	100%	0.05121972	2023 Local	2 Paving Plan 2023	2G03	2G
Pavement Resurface/Restoration	Local Roadway Paving Restoration	5TH ST NW	RHODE ISLAND AVE NW	S ST NW	Completed	3/1/2023	9/30/2023	3/17/2023	4/6/2023	100%	0.05001111	2023 Local	2 Paving Plan 2023	2G01/2G03	2G
Pavement Resurface/Restoration	Local Roadway Paving Restoration	M ST NW	4TH ST NW	5TH ST NW	Completed	3/1/2023	9/30/2023	2/15/2023	3/8/2023	100%	0.14864993	2023 Collector	2 Paving Plan 2023	2G05/2G06	2G
Pavement Resurface/Restoration	Local Roadway Paving Restoration	N ST NW	4TH ST NW	5TH ST NW	Completed	3/1/2023	9/30/2023	2/20/2023	2/24/2023	100%	0.14890877	2023 Local	2 Paving Plan 2023	2G03/2G05/2G06	2G
Pavement Resurface/Restoration	Local Roadway Paving Restoration	Q ST NW	23RD ST NW	27TH ST NW	Completed	11/1/2022	12/30/2022	6/2/2023	7/3/2023	100%	0.237	2023 Minor Arterial	2 Paving Plan 2023	2D02/2E07	2D/2E
Pavement Resurface/Restoration	Local Roadway Paving Restoration	Q ST NW	28TH ST NW	30TH ST NW	Completed	11/1/2022	12/30/2022	6/5/2023	7/1/2023	100%	0.1143	2023 Minor Arterial	2 Paving Plan 2023	2E06/2E07	2E
Pavement Resurface/Restoration	Local Roadway Paving Restoration	Q ST NW	31ST ST NW	32ND ST NW	Completed	11/1/2022	12/30/2022	5/31/2023	6/29/2023	100%	0.1011	2023 Minor Arterial	2 Paving Plan 2023	2E03/2E06/2E07	2E
Pavement Resurface/Restoration	Local Roadway Paving Restoration	Q ST NW	32ND ST NW	JONES CT NW & WISCONSIN AVE NW	Completed	11/1/2022	12/30/2022	5/31/2023	6/30/2023	100%	0.0589	2023 Minor Arterial	2 Paving Plan 2023	2E02/2E03/2E06/2E07	2E
Pavement Resurface/Restoration	Local Roadway Paving Restoration	Q ST NW	27TH ST NW	28TH ST NW	Completed	11/1/2022	12/30/2022	6/6/2023	7/1/2023	100%	0.11732094	2023 Minor Arterial	2 Paving Plan 2023	2E06/2E07	2E
Pavement Resurface/Restoration	Local Roadway Paving Restoration	Q ST NW	30TH ST NW	31ST ST NW	Completed	11/1/2022	12/30/2022	6/1/2023	6/30/2023	100%	0.1449	2023 Minor Arterial	2 Paving Plan 2023	2E06/2E07	2E
Pavement Resurface/Restoration	Local Roadway Paving Restoration	KALORAMA RD NW	23RD ST NW	KALORAMA CIR NW & 24TH ST NW	Completed	12/1/2022	12/30/2022	5/8/2023	5/11/2023	100%	0.0986	2023 Local	2 Paving Plan 2023	2D01	2D
Pavement Resurface/Restoration	Local Roadway Paving Restoration	38TH ST NW	T ST NW		Completed	3/1/2023	9/30/2023	5/12/2023	5/17/2023	100%	0.08023777	2023 Minor Arterial	2 Paving Plan 2023	2E01	2E

Pavement Resurface/Restoration	Local Roadway Paving Restoration	O ST NW	35TH ST NW	36TH ST NW	Completed	3/1/2023	9/30/2023	5/10/2023	5/17/2023	100%	0.07018853	2023	Minor Arterial	2	Paving Plan 2023	2E03/2E08	2E
Pavement Resurface/Restoration	Local Roadway Paving Restoration	O ST NW	9TH ST NW	COLUMBIA ST NW	Completed	3/1/2023	9/30/2023	5/10/2023	5/15/2023	100%	0.05437633	2023	Minor Arterial	2	Paving Plan 2023	2G02/2G04/2G05	2G
Pavement Resurface/Restoration	Local Roadway Paving Restoration	P ST NW	35TH ST NW	36TH ST NW	Completed	3/1/2023	9/30/2023	5/12/2023	5/16/2023	100%	0.07013391	2023	Minor Arterial	2	Paving Plan 2023	2E02/2E03/2E08	2E
Pavement Resurface/Restoration	Local Roadway Paving Restoration	26TH ST NW	K ST NW	L ST NW	Completed	3/1/2023	9/30/2023	4/27/2023	5/2/2023	100%	0.06504045	2023	Minor Arterial	2	Paving Plan 2023	2A03	2A
Pavement Resurface/Restoration	Local Roadway Paving Restoration	O ST NW	COLUMBIA ST NW	10TH ST NW	Completed	3/1/2023	9/30/2023	5/10/2023	5/15/2023	100%	0.05443216	2023	Minor Arterial	2	Paving Plan 2023	2F07/2G02/2G04	2F/2G
Pavement Resurface/Restoration	Local Roadway Paving Restoration	NEW HAMPSHIRE AVE NW	F ST NW	25TH ST NW	Completed	3/1/2023	9/30/2023	6/1/2023	6/9/2023	100%	0.10372148	2023	Minor Arterial	2	Paving Plan 2023	2A04	2A
Pavement Resurface/Restoration	Local Roadway Paving Restoration	F ST NW	25TH ST NW	NEW HAMPSHIRE AVE NW	Completed	3/1/2023	9/30/2023	5/31/2023	6/8/2023	100%	0.07505118	2023	Minor Arterial	2	Paving Plan 2023	2A04	2A
Pavement Resurface/Restoration	Local Roadway Paving Restoration	23RD ST NW	CALIFORNIA ST NW	TRACY PL NW	Completed	3/1/2023	9/30/2023	5/8/2023	5/15/2023	100%	0.04560205	2023	Minor Arterial	2	Paving Plan 2023	2D01/2D02	2D
Pavement Resurface/Restoration	Local Roadway Paving Restoration	37TH ST NW	HEALY CIR NW,O ST NW	P ST NW	Completed	3/1/2023	9/30/2023	5/10/2023	5/17/2023	100%	0.06635092	2023	Minor Arterial	2	Paving Plan 2023	2E08	2E
Pavement Resurface/Restoration	Local Roadway Paving Restoration	25TH ST NW	VIRGINIA AVE NW	NEW HAMPSHIRE AVE NW	Completed	3/1/2023	9/30/2023	5/31/2023	6/12/2023	100%	0.04123263	2023	Minor Arterial	2	Paving Plan 2023	2A04	2A
Pavement Resurface/Restoration	Local Roadway Paving Restoration	CORCORAN ST NW	17TH ST NW	NEW HAMPSHIRE AVE NW	Completed	3/1/2023	9/30/2023	5/2/2023	5/3/2023	100%	0.15469472	2023	Minor Arterial	2	Paving Plan 2023	2B03/2B04/2B07	2B
Pavement Resurface/Restoration	Local Roadway Paving Restoration	25TH ST NW	F ST NW	25TH ST NW	Completed	3/1/2023	9/30/2023	5/31/2023	6/8/2023	100%	0.07675367	2023	Minor Arterial	2	Paving Plan 2023	2A04	2A
Pavement Resurface/Restoration	Local Roadway Paving Restoration	O ST NW	10TH ST NW	11TH ST NW	Completed	3/1/2023	9/30/2023	5/10/2023	5/16/2023	100%	0.0564658	2023	Minor Arterial	2	Paving Plan 2023	2F07/2G02/2G04	2F/2G
Pavement Resurface/Restoration	Local Roadway Paving Restoration	I ST NW	27TH ST NW	VIRGINIA AVE NW	Completed	3/1/2023	9/30/2023	4/27/2023	5/4/2023	100%	0.02683425	2023	Minor Arterial	2	Paving Plan 2023	2A04	2A
Pavement Resurface/Restoration	Local Roadway Paving Restoration	CORCORAN ST NW	16TH ST NW	17TH ST NW	Completed	3/1/2023	9/30/2023	5/2/2023	5/10/2023	100%	0.10609967	2023	Minor Arterial	2	Paving Plan 2023	2B03/2B04/2B07/2B09	2B
Pavement Resurface/Restoration	Local Roadway Paving Restoration	25TH ST NW	25TH ST NW	H ST NW	Completed	3/1/2023	9/30/2023	6/6/2023	6/8/2023	100%	0.02565175	2023	Minor Arterial	2	Paving Plan 2023	2A04	2A
Pavement Resurface/Restoration	Local Roadway Paving Restoration	25TH ST NW	VIRGINIA AVE NW	NEW HAMPSHIRE AVE NW	Completed	3/1/2023	9/30/2023	6/2/2023	6/12/2023	100%	0.02828275	2023	Minor Arterial	2	Paving Plan 2023	2A04/2A05	2A
Pavement Resurface/Restoration	Local Roadway Paving Restoration	25TH ST NW	NEW HAMPSHIRE AVE NW	25TH ST NW	Completed	3/1/2023	9/30/2023	5/31/2023	6/12/2023	100%	0.0218415	2023	Minor Arterial	2	Paving Plan 2023	2A04	2A
Pavement Resurface/Restoration	Local Roadway Paving Restoration	O ST NW	36TH ST NW	37TH ST NW,HEALY CIR NW	Completed	3/1/2023	9/30/2023	5/10/2023	5/17/2023	100%	0.06824523	2023	Minor Arterial	2	Paving Plan 2023	2E03/2E08	2E
Pavement Resurface/Restoration	Local Roadway Paving Restoration	I ST NW	Ramp-36000562	27TH ST NW	Completed	3/1/2023	9/30/2023	4/27/2023	5/4/2023	100%	0.03059312	2023	Minor Arterial	2	Paving Plan 2023	2A04	2A
Pavement Resurface/Restoration	Local Roadway Paving Restoration	19TH ST NW	R ST NW	RIGGS PL NW	Completed	3/1/2023	9/30/2023	5/3/2023	5/5/2023	100%	0.0522343	2023	Minor Arterial	2	Paving Plan 2023	2B01/2B03	2B
Pavement Resurface/Restoration	Local Roadway Paving Restoration	24TH ST NW	MASSACHUSETTS AVE NW	S ST NW	Completed	3/1/2023	9/30/2023	5/11/2023	5/23/2023	100%	0.03335197	2023	Minor Arterial	2	Paving Plan 2023	2D01/2D02	2D
Pavement Resurface/Restoration	Local Roadway Paving Restoration	5TH ST NW	Q ST NW	WARNER ST NW	Completed	3/1/2023	9/30/2023	3/17/2023	3/28/2023	100%	0.05115768	2023	Minor Arterial	2	Paving Plan 2023	2G03	2G
Pavement Resurface/Restoration	Local Roadway Paving Restoration	I ST NW	24TH ST NW	NEW HAMPSHIRE AVE NW	Completed	3/1/2023	9/30/2023	5/1/2023	5/4/2023	100%	0.0219012	2023	Minor Arterial	2	Paving Plan 2023	2A03/2A04/2A09	2A
Pavement Resurface/Restoration	Local Roadway Paving Restoration	F ST NW	NEW HAMPSHIRE AVE NW	ROCK CREEK AND POTOMAC PKWY NW	Completed	3/1/2023	9/30/2023	6/1/2023	6/6/2023	100%	0.11360956	2023	Minor Arterial	2	Paving Plan 2023	2A04	2A
Pavement Resurface/Restoration	Local Roadway Paving Restoration	25TH ST NW	NEW HAMPSHIRE AVE NW	25TH ST NW	Completed	3/1/2023	9/30/2023	5/31/2023	6/12/2023	100%	0.023329	2023	Minor Arterial	2	Paving Plan 2023	2A04	2A

Pavement Resurface/Restoration	Local Roadway Paving on Restoration	COLUMBIA ST NW	O ST NW	P ST NW	Completed	3/1/2023	9/30/2023	5/16/2023	5/22/2023	100%	0.07403654	2023	Minor Arterial	2	Paving Plan 2023	2G02/2G04	2G
Pavement Resurface/Restoration	Local Roadway Paving on Restoration	8TH ST NW	N ST NW	O ST NW	Completed	3/1/2023	9/30/2023	5/19/2023	5/23/2023	100%	0.09202696	2023	Minor Arterial	2	Paving Plan 2023	2G02/2G05	2G
Pavement Resurface/Restoration	Local Roadway Paving on Restoration	8TH ST NW	Q ST NW	RHODE ISLAND AVE NW	Completed	3/1/2023	9/30/2023	5/12/2023	5/17/2023	100%	0.05774192	2023	Minor Arterial	2	Paving Plan 2023	2G01/2G02	2G
Pavement Resurface/Restoration	Local Roadway Paving on Restoration	23RD ST NW	TRACY PL NW	WYOMING AVE NW	Completed	3/1/2023	9/30/2023	5/8/2023	5/15/2023	100%	0.02871975	2023	Minor Arterial	2	Paving Plan 2023	2D01	2D
Pavement Resurface/Restoration	Local Roadway Paving on Restoration	MARION ST NW	Q ST NW	R ST NW,RHODE ISLAND AVE NW	Completed	3/1/2023	9/30/2023	5/17/2023	5/23/2023	100%	0.10567177	2023	Minor Arterial	2	Paving Plan 2023	2G01/2G03	2G
Pavement Resurface/Restoration	Local Roadway Paving on Restoration	FRENCH ST NW	9TH ST NW	10TH ST NW	Completed	3/1/2023	9/30/2023	5/15/2023	5/26/2023	100%	0.10971666	2023	Minor Arterial	2	Paving Plan 2023	2G01	2G
Pavement Resurface/Restoration	Local Roadway Paving on Restoration	VOLTA PL NW	34TH ST NW	35TH ST NW	Completed	3/1/2023	9/30/2023	5/15/2023	5/16/2023	100%	0.06819664	2023	Minor Arterial	2	Paving Plan 2023	2E02/2E03	2E
Pavement Resurface/Restoration	Local Roadway Paving on Restoration	RIGGS PL NW	18TH ST NW	19TH ST NW	Completed	3/1/2023	9/30/2023	5/3/2023	5/5/2023	100%	0.09533769	2023	Minor Arterial	2	Paving Plan 2023	2B01/2B03	2B
Pavement Resurface/Restoration	Local Roadway Paving on Restoration	SAINT MARYS PL NW		37TH ST NW,PROSPECT ST NW	Completed	3/1/2023	9/30/2023	5/8/2023	5/17/2023	100%	0.02527439	2023	Minor Arterial	2	Paving Plan 2023	2E05/2E08	2E
Pavement Resurface/Restoration	Local Roadway Paving on Restoration	5 ST NW	17TH ST NW	NEW HAMPSHIRE AVE NW	Completed	3/1/2023	9/30/2023	5/3/2023	5/5/2023	100%	0.04286246	2023	Minor Arterial	2	Paving Plan 2023	2B01/2B03/2B09	2B
Pavement Resurface/Restoration	Local Roadway Paving on Restoration	CORCORAN ST NW	15TH ST NW	16TH ST NW	Completed	3/1/2023	9/30/2023	5/10/2023	5/25/2023	100%	0.1058	2023	Local	2	Paving Plan 2023	2B03/2B04/2B09/2F02	2B/2F
Pavement Resurface/Restoration	Local Roadway Paving on Restoration	10TH ST NW	O ST NW	P ST NW	Completed	3/1/2023	9/30/2023	5/11/2023	5/16/2023	100%	0.07397463	2023	Local	2	Paving Plan 2023	2F07/2G02/2G04	2F/2G
Pavement Resurface/Restoration	Local Roadway Paving on Restoration	F ST NW	19TH ST NW	20TH ST NW	Completed	3/1/2023	9/30/2023	5/4/2023	5/17/2023	100%	0.0777313	2023	Collector	2	Paving Plan 2023	2A01/2A07	2A
Pavement Resurface/Restoration	Local Roadway Paving on Restoration	35TH ST NW	RESERVOIR RD NW	R ST NW	Completed	3/1/2023	9/30/2023	5/17/2023	5/23/2023	100%	0.06789771	2023	Collector	2	Paving Plan 2023	2E01/2E02	2E
Pavement Resurface/Restoration	Local Roadway Paving on Restoration	10TH ST NW	N ST NW	O ST NW	Completed	3/1/2023	9/30/2023	5/11/2023	5/16/2023	100%	0.0919956	2023	Local	2	Paving Plan 2023	2F07/2F08/2G02/2G04	2F/2G
Pavement Resurface/Restoration	Local Roadway Paving on Restoration	34TH ST NW	RESERVOIR RD NW	R ST NW	Completed	3/1/2023	9/30/2023	5/15/2023	5/24/2023	100%	0.06792597	2023	Collector	2	Paving Plan 2023	2E02	2E
Pavement Resurface/Restoration	Local Roadway Paving on Restoration	F ST NW	21ST ST NW	22ND ST NW	Completed	3/1/2023	9/30/2023	5/5/2023	5/17/2023	100%	0.11766925	2023	Collector	2	Paving Plan 2023	2A01/2A05/2A07/2A09	2A
Pavement Resurface/Restoration	Local Roadway Paving on Restoration	10TH ST NW	P ST NW	RHODE ISLAND AVE NW	Completed	3/1/2023	9/30/2023	5/16/2023	5/24/2023	100%	0.08715919	2023	Local	2	Paving Plan 2023	2G01/2G02	2G
Pavement Resurface/Restoration	Local Roadway Paving on Restoration	Q ST NW	34TH ST NW	35TH ST NW	Completed	3/1/2023	9/30/2023	5/15/2023	5/16/2023	100%	0.06951983	2023	Collector	2	Paving Plan 2023	2E02	2E
Pavement Resurface/Restoration	Local Roadway Paving on Restoration	20TH ST NW		NEW HAMPSHIRE AVE NW,SUNDERLAND PL NW	Completed	3/1/2023	9/30/2023	5/4/2023	5/10/2023	100%	0.03530968	2023	Local	2	Paving Plan 2023	2B02/2B05	2B
Pavement Resurface/Restoration	Local Roadway Paving on Restoration	20TH ST NW	O ST NW	P ST NW	Completed	3/1/2023	9/30/2023	5/4/2023	5/10/2023	100%	0.07385584	2023	Local	2	Paving Plan 2023	2B02/2B05	2B
Pavement Resurface/Restoration	Local Roadway Paving on Restoration	20TH ST NW	I ST NW	K ST NW	Completed	3/1/2023	9/30/2023	5/4/2023	5/11/2023	100%	0.08191512	2023	Minor Arterial	2	Paving Plan 2023	2A08/2C02	2A/2C
Pavement Resurface/Restoration	Local Roadway Paving on Restoration	13TH ST NW	R ST NW	RIGGS ST NW	Completed	3/1/2023	9/30/2023	5/12/2023	5/20/2023	100%	0.05112377	2023	Local	2	Paving Plan 2023	2F01/2F02	2F
Pavement Resurface/Restoration	Local Roadway Paving on Restoration	VIRGINIA AVE NW	18TH ST NW	19TH ST NW,C ST NW	Completed	3/1/2023	9/30/2023	5/2/2023	5/6/2023	100%	0.11085252	2023	Local	2	Paving Plan 2023	2A01	2A
Pavement Resurface/Restoration	Local Roadway Paving on Restoration	Q ST NW	7TH ST NW	8TH ST NW	Completed	3/1/2023	9/30/2023	5/12/2023	5/18/2023	100%	0.05539615	2023	Minor Arterial	2	Paving Plan 2023	2G02/2G03	2G
Pavement Resurface/Restoration	Local Roadway Paving on Restoration	VIRGINIA AVE NW	CONSTITUTION AVE NW	18TH ST NW	Completed	3/1/2023	9/30/2023	5/2/2023	5/9/2023	100%	0.06920526	2023	Local	2	Paving Plan 2023	2A01	2A



Pavement Resurface/Restoration	Local Roadway Paving Restoration	K ST NW	25TH ST NW & K ST NW Service Rd	K ST NW Service Rd & 26TH ST NW	Completed	3/1/2024	9/30/2024	10/17/2023	10/27/2023	100%	0.0841	2024	null	2	Paving Plan 2023	2A03/2A09	2A
Pavement Resurface/Restoration	Local Roadway Paving Restoration	DUMBARTON ROCK CT NW	P ST NW	WEST LANE KYS NW	Completed	8/1/2023	11/30/2023	10/5/2023	10/9/2023	100%	0.03170521	2023	Local	2	Paving Plan 2023	2E06	2E
Pavement Resurface/Restoration	Local Roadway Paving Restoration	27TH ST NW	O ST NW	POPLAR ST NW	Completed	8/1/2023	11/30/2023	10/3/2023	10/9/2023	100%	0.03112732	2023	Local	2	Paving Plan 2023	2E06	2E
Pavement Resurface/Restoration	Local Roadway Paving Restoration	N ST NW	20TH ST NW	NEW HAMPSHIRE AVE NW	Completed	8/1/2023	11/30/2023	10/6/2023	10/9/2023	100%	0.04279738	2023	Local	2	Paving Plan 2023	2B05/2B06	2B
Pavement Resurface/Restoration	Local Roadway Paving Restoration	27TH ST NW	Q ST NW	MILL RD NW	Completed	8/1/2023	11/30/2023	10/3/2023	10/9/2023	100%	0.03444597	2023	Local	2	Paving Plan 2023	2E07	2E
Pavement Resurface/Restoration	Local Roadway Paving Restoration	AVON PL NW	AVON LN NW	DENT PL NW	Completed	8/1/2023	11/30/2023	10/4/2023	10/4/2023	100%	0.01500081	2023	Local	2	Paving Plan 2023	2E07	2E
Pavement Resurface/Restoration	Local Roadway Paving Restoration	27TH ST NW	POPLAR ST NW	P ST NW	Completed	8/1/2023	11/30/2023	10/3/2023	10/9/2023	100%	0.02848378	2023	Local	2	Paving Plan 2023	2E06/2E07	2E
Pavement Resurface/Restoration	Local Roadway Paving Restoration	5TH ST NW	P ST NW	Q ST NW	Completed	8/1/2023	11/30/2023	10/4/2023	10/19/2023	100%	0.10206716	2023	Local	2	Paving Plan 2023	2G03/2G05	2G
Pavement Resurface/Restoration	Local Roadway Paving Restoration	22ND ST NW	FLORIDA AVE NW	R ST NW	Completed	8/1/2023	11/30/2023	10/23/2023	10/23/2023	100%	0.07417647	2024	Local	2	Paving Plan 2023	2B02/2D02	2B/2D
Pavement Resurface/Restoration	Local Roadway Paving Restoration	AVON PL NW	CAMBRIDGE PL NW	AVON LN NW	Completed	8/1/2023	11/30/2023	10/4/2023	10/4/2023	100%	0.02753736	2023	Local	2	Paving Plan 2023	2E07	2E
Pavement Resurface/Restoration	Local Roadway Paving Restoration	SUTERS LN NW	Q ST NW		Completed	8/1/2023	11/30/2023	10/4/2023	10/9/2023	100%	0.04102857	2023	Local	2	Paving Plan 2023	2E03	2E
Pavement Resurface/Restoration	Local Roadway Paving Restoration	WEST LANE KYS NW	ORCHARD LN NW	DUMBARTON ROCK CT NW	Completed	8/1/2023	11/30/2023	10/5/2023	10/5/2023	100%	0.0216308	2023	Local	2	Paving Plan 2023	2E06	2E
Pavement Resurface/Restoration	Local Roadway Paving Restoration	26TH ST NW	O ST NW	P ST NW	Completed	8/1/2023	11/30/2023	10/4/2023	10/9/2023	100%	0.05604028	2023	Local	2	Paving Plan 2023	2E06/2E07	2E
Pavement Resurface/Restoration	Local Roadway Paving Restoration	21ST ST NW	C ST NW	VIRGINIA AVE NW	Completed	11/1/2023	12/15/2023	11/1/2023	11/3/2023	100%	0.12532171	2024	Collector	2	Paving Plan 2023	2A01	2A
Pavement Resurface/Restoration	Local Roadway Paving Restoration	C ST NW	18TH ST NW	19TH ST NW,VIRGINIA AVE NW	Completed	11/1/2023	12/15/2023	10/31/2023	11/6/2023	100%	0.0933214	2024	Collector	2	Paving Plan 2023	2A01	2A
Pavement Resurface/Restoration	Local Roadway Paving Restoration	C ST NW	17TH ST NW	18TH ST NW	Completed	11/1/2023	12/15/2023	11/1/2023	11/6/2023	100%	0.12264371	2024	Collector	2	Paving Plan 2023	2A01/2A07	2A
Pavement Resurface/Restoration	Local Roadway Paving Restoration	NEW HAMPSHIRE AVE NW	24TH ST NW	WASHINGTON CIR NW	Completed	11/1/2023	12/15/2023	10/31/2023	11/7/2023	100%	0.08288704	2024	Local	2	Paving Plan 2023	2A03/2A08/2A09	2A
Pavement Resurface/Restoration	Local Roadway Paving Restoration	NEW HAMPSHIRE AVE NW		22ND ST NW,L ST NW	Completed	11/1/2023	12/15/2023	10/30/2023	11/4/2023	100%	0.07133054	2024	Minor Arterial	2	Paving Plan 2023	2A06/2A08	2A
Pavement Resurface/Restoration	Local Roadway Paving Restoration	NEW HAMPSHIRE AVE NW	25TH ST NW	H ST NW	Completed	11/1/2023	12/15/2023	10/31/2023	11/8/2023	100%	0.03566899	2024	Collector	2	Paving Plan 2023	2A04	2A
Pavement Resurface/Restoration	Local Roadway Paving Restoration	NEW HAMPSHIRE AVE NW	H ST NW	I ST NW	Completed	11/1/2023	12/15/2023	10/31/2023	11/7/2023	100%	0.09553169	2024	Local	2	Paving Plan 2023	2A03/2A04	2A
Pavement Resurface/Restoration	Local Roadway Paving Restoration	NEW HAMPSHIRE AVE NW	I ST NW	24TH ST NW	Completed	11/1/2023	12/15/2023	10/31/2023	11/7/2023	100%	0.03669781	2024	Collector	2	Paving Plan 2023	2A03/2A04/2A09	2A
Pavement Resurface/Restoration	Local Roadway Paving Restoration	NEW HAMPSHIRE AVE NW	22ND ST NW,L ST NW	M ST NW	Completed	11/1/2023	12/15/2023	10/30/2023	11/6/2023	100%	0.13155331	2024	Minor Arterial	2	Paving Plan 2023	2A06/2A08	2A
Pavement Resurface/Restoration	Local Roadway Paving Restoration	21ST ST NW	NEW HAMPSHIRE AVE NW	N ST NW	Completed	11/1/2023	12/15/2023	11/1/2023	11/9/2023	100%	0.06985668	2024	Collector	2	Paving Plan 2023	2A06/2B05/2B06	2A/2B
Pavement Resurface/Restoration	Local Roadway Paving Restoration	F ST NW	17TH ST NW	18TH ST NW	Completed	11/1/2023	12/15/2023	11/2/2023	11/3/2023	100%	0.12031592	2024	Collector	2	Paving Plan 2023	2A01/2A07	2A
Pavement Resurface/Restoration	Local Roadway Paving Restoration	G ST NW	23RD ST NW	24TH ST NW	Completed	11/1/2023	12/15/2023	10/31/2023	11/15/2023	100%	0.06996249	2024	Collector	2	Paving Plan 2023	2A04/2A05/2A09	2A
Pavement Resurface/Restoration	Local Roadway Paving Restoration	HOPKINS ST NW	O ST NW	P ST NW	Completed	11/1/2023	12/15/2023	11/1/2023	11/9/2023	100%	0.07382714	2024	Local	2	Paving Plan 2023	2B02/2B05	2B

Pavement Resurface/Restoration	Local Roadway Paving on Restoration	R ST NW	22ND ST NW	MASSACHUSETTS AVE NW	Completed	11/1/2023	12/15/2023	11/2/2023	11/6/2023	100%	0.13422873	2024	Minor Arterial	2	Paving Plan 2023	2D02	2D
Pavement Resurface/Restoration	Local Roadway Paving on Restoration	28TH ST NW	O ST NW	P ST NW	Completed	11/1/2023	12/15/2023	11/2/2023	11/7/2023	100%	0.05670327	2024	Collector	2	Paving Plan 2023	2E06/2E07	2E
Pavement Resurface/Restoration	Local Roadway Paving on Restoration	28TH ST NW	P ST NW	Q ST NW	Completed	11/1/2023	12/15/2023	11/2/2023	11/8/2023	100%	0.08282143	2024	Local	2	Paving Plan 2023	2E06/2E07	2E
Pavement Resurface/Restoration	Local Roadway Paving on Restoration	CECIL PL NW	WATER ST NW	GRACE ST NW	Completed	11/1/2023	12/15/2023	11/2/2023	11/14/2023	100%	0.07962416	2024	Local	2	Paving Plan 2023	2E05	2E
Pavement Resurface/Restoration	Local Roadway Paving on Restoration	MARION ST NW	P ST NW	Q ST NW	Completed	11/1/2023	12/15/2023	11/3/2023	11/14/2023	100%	0.10208554	2024	Local	2	Paving Plan 2023	2G03/2G05	2G
Pavement Resurface/Restoration	Local Roadway Paving on Restoration	G ST NW	13TH ST NW	14TH ST NW	Substantially Complete	3/1/2023	9/30/2023	5/11/2023		75%	0.12587716	2023	Collector	2	Paving Plan 2023	2C01	2C
Pavement Resurface/Restoration	Local Roadway Paving on Restoration	K ST NW	25TH ST NW & K ST NW Service Rd	K ST NW Service Rd & 26TH ST NW	Substantially Complete	3/1/2024	9/30/2024	10/17/2023		75%	0.0808	2024	null	2	Paving Plan 2023	2A03/2A04	2A
Pavement Resurface/Restoration	Local Roadway Paving on Restoration	28TH ST NW	Q ST NW	R ST NW	Substantially Complete	11/1/2023	12/15/2023	11/2/2023		75%	0.13961312	2024	Collector	2	Paving Plan 2023	2E06/2E07	2E
Pavement Resurface/Restoration	Local Roadway Paving on Restoration	42ND ST NW			Completed	3/1/2022	9/30/2022	6/6/2023	6/9/2023	100%	0.1678	2023	Local	3	Paving Plan 2023	3E04	3E
Pavement Resurface/Restoration	Local Roadway Paving on Restoration	MACOMB ST NW	36TH ST NW	WISCONSIN AVE NW	Completed	11/1/2022	12/30/2022	9/5/2023	9/13/2023	100%	0.0824939	2023	Local	3	Paving Plan 2023	3A02/3A03/3C08	3A/3C
Pavement Resurface/Restoration	Local Roadway Paving on Restoration	43RD ST NW	BUTTERWORTH PL NW	BRANDYWINE ST NW	Completed	11/1/2022	12/30/2022	1/25/2023	2/6/2023	100%	0.06088863	2023	Local	3	Paving Plan 2023	3E01	3E
Pavement Resurface/Restoration	Local Roadway Paving on Restoration	HOWARD ST NW	FORT DR NW		Completed	11/1/2022	12/30/2022	5/26/2023	5/30/2023	100%	0.08438094	2023	Local	3	Paving Plan 2023	3E05	3E
Pavement Resurface/Restoration	Local Roadway Paving on Restoration	FORT DR NW	HOWARD ST NW	NEBRASKA AVE NW	Completed	11/1/2022	12/30/2022	5/26/2023	5/30/2023	100%	0.03960823	2023	Local	3	Paving Plan 2023	3E05	3E
Pavement Resurface/Restoration	Local Roadway Paving on Restoration	FULTON ST NW	36TH PL NW	WISCONSIN AVE NW	Completed	3/1/2023	9/30/2023	5/18/2023	5/22/2023	100%	0.06357421	2023	Minor Arterial	3	Paving Plan 2023	3A05/3B01/3C08	3A/3B/3C
Pavement Resurface/Restoration	Local Roadway Paving on Restoration	EDMUNDS ST NW	36TH ST NW	36TH PL NW	Completed	3/1/2023	9/30/2023	5/19/2023	6/1/2023	100%	0.0606212	2023	Minor Arterial	3	Paving Plan 2023	3C08	3C
Pavement Resurface/Restoration	Local Roadway Paving on Restoration	45TH ST NW	KLINGLE ST NW	LOWELL ST NW	Completed	3/1/2023	9/30/2023	5/16/2023	5/23/2023	100%	0.07383184	2023	Minor Arterial	3	Paving Plan 2023	3D01	3D
Pavement Resurface/Restoration	Local Roadway Paving on Restoration	BROAD BRANCH TER NW	34TH ST NW	LINNEAN TER NW	Completed	3/1/2023	9/30/2023	5/24/2023	5/31/2023	100%	0.05224412	2023	Minor Arterial	3	Paving Plan 2023	3F06	3F
Pavement Resurface/Restoration	Local Roadway Paving on Restoration	ORDWAY ST NW	RENO RD NW	34TH ST NW	Completed	3/1/2023	9/30/2023	5/22/2023	5/24/2023	100%	0.02610384	2023	Minor Arterial	3	Paving Plan 2023	3C05/3C08	3C
Pavement Resurface/Restoration	Local Roadway Paving on Restoration	35TH ST NW	BEAUVOIR RD NW, WOODLEY RD NW	LOWELL ST NW	Completed	3/1/2023	9/30/2023	5/19/2023	5/23/2023	100%	0.06420685	2023	Minor Arterial	3	Paving Plan 2023	3C08	3C
Pavement Resurface/Restoration	Local Roadway Paving on Restoration	BELLEVUE TER NW	FULTON ST NW	GARFIELD ST NW	Completed	3/1/2023	9/30/2023	5/24/2023	6/6/2023	100%	0.09282127	2023	Minor Arterial	3	Paving Plan 2023	3A02/3A05/3B04	3A/3B
Pavement Resurface/Restoration	Local Roadway Paving on Restoration	FULTON ST NW	35TH PL NW, MASSACHUSETTS AVE NW	36TH ST NW	Completed	3/1/2023	9/30/2023	5/19/2023	5/23/2023	100%	0.05596086	2023	Minor Arterial	3	Paving Plan 2023	3C08	3C
Pavement Resurface/Restoration	Local Roadway Paving on Restoration	41ST ST NW	BENTON ST NW	BEECHER ST NW	Completed	3/1/2023	9/30/2023	5/18/2023	5/23/2023	100%	0.06215543	2023	Minor Arterial	3	Paving Plan 2023	3B03/3B05	3B
Pavement Resurface/Restoration	Local Roadway Paving on Restoration	CATHEDRAL AVE NW	FOXHALL RD NW		Completed	3/1/2023	9/30/2023	5/23/2023	5/31/2023	100%	0.06296236	2023	Minor Arterial	3	Paving Plan 2023	3D01	3D
Pavement Resurface/Restoration	Local Roadway Paving on Restoration	GARFIELD ST NW	WISCONSIN AVE NW	38TH ST NW	Completed	3/1/2023	9/30/2023	5/18/2023	5/22/2023	100%	0.07737571	2023	Minor Arterial	3	Paving Plan 2023	3A02/3A05/3C08	3A/3C
Pavement Resurface/Restoration	Local Roadway Paving on Restoration	OBSERVATORY CIR NW	OBSERVATORY CIR NW	GILLS AVE NW, MASSACHUSETTS AVE NW	Completed	3/1/2023	9/30/2023	5/30/2023	6/5/2023	100%	0.18238935	2023	Minor Arterial	3	Paving Plan 2023	3C07	3C
Pavement Resurface/Restoration	Local Roadway Paving on Restoration	FOXBORO PL NW	DUNMORE LN NW, W ST NW		Completed	3/1/2023	9/30/2023	5/22/2023	8/14/2023	100%	0.04442305	2023	Minor Arterial	3	Paving Plan 2023	3D07	3D

Pavement Resurface/Restoration	Local Roadway Paving on Restoration	48TH ST NW	ASHBY ST NW	CALVERT ST NW,FOXHALL CRES NW	Completed	3/1/2023	9/30/2023	5/22/2023	5/24/2023	100%	0.14767215	2023	Minor Arterial	3	Paving Plan 2023	3D05/3D07	3D
Pavement Resurface/Restoration	Local Roadway Paving on Restoration	38TH ST NW	NEWARK ST NW	PORTER ST NW	Completed	3/1/2023	9/30/2023	5/16/2023	5/20/2023	100%	0.10054188	2023	Minor Arterial	3	Paving Plan 2023	3A01	3A
Pavement Resurface/Restoration	Local Roadway Paving on Restoration	KLINGLE ST NW	NEW MEXICO AVE NW	44TH ST NW	Completed	3/1/2023	9/30/2023	5/22/2023	5/31/2023	100%	0.08600136	2023	Minor Arterial	3	Paving Plan 2023	3B06/3D01	3B/3D
Pavement Resurface/Restoration	Local Roadway Paving on Restoration	ORDWAY ST NW	29TH ST NW	30TH ST NW	Completed	3/1/2023	9/30/2023	5/23/2023	5/31/2023	100%	0.06861769	2023	Minor Arterial	3	Paving Plan 2023	3C05/3C06	3C
Pavement Resurface/Restoration	Local Roadway Paving on Restoration	MANOR PL NW	37TH ST NW	OBSERVATORY PL NW	Completed	3/1/2023	9/30/2023	5/15/2023	5/23/2023	100%	0.04641207	2023	Minor Arterial	3	Paving Plan 2023	3B02/3B05	3B
Pavement Resurface/Restoration	Local Roadway Paving on Restoration	45TH ST NW	Q ST NW	Q PL NW	Completed	3/1/2023	9/30/2023	5/24/2023	5/31/2023	100%	0.05237704	2023	Minor Arterial	3	Paving Plan 2023	3D06	3D
Pavement Resurface/Restoration	Local Roadway Paving on Restoration	EDMUNDS ST NW	36TH PL NW	WISCONSIN AVE NW	Completed	3/1/2023	9/30/2023	5/19/2023	7/27/2023	100%	0.06345006	2023	Minor Arterial	3	Paving Plan 2023	3B01/3C08	3B/3C
Pavement Resurface/Restoration	Local Roadway Paving on Restoration	GARFIELD ST NW	ESKRIDGE TER NW	HURST TER NW	Completed	3/1/2023	9/30/2023	5/23/2023	5/26/2023	100%	0.08571537	2023	Minor Arterial	3	Paving Plan 2023	3D04	3D
Pavement Resurface/Restoration	Local Roadway Paving on Restoration	CLARK PL NW	POTOMAC AVE NW,Q ST NW	ELLIOT PL NW	Completed	3/1/2023	9/30/2023	5/23/2023	5/25/2023	100%	0.13284161	2023	Minor Arterial	3	Paving Plan 2023	3D06	3D
Pavement Resurface/Restoration	Local Roadway Paving on Restoration	BRANDYWINE ST NW	38TH ST NW	GRANT RD NW	Completed	3/1/2023	9/30/2023	5/23/2023	5/30/2023	100%	0.0395832	2023	Minor Arterial	3	Paving Plan 2023	3E05	3E
Pavement Resurface/Restoration	Local Roadway Paving on Restoration	36TH ST NW	ORDWAY ST NW	PORTER ST NW	Completed	3/1/2023	9/30/2023	5/17/2023	5/19/2023	100%	0.07202465	2023	Minor Arterial	3	Paving Plan 2023	3A03/3C08	3A/3C
Pavement Resurface/Restoration	Local Roadway Paving on Restoration	39TH ST NW	EDMUNDS ST NW	TUNLAW RD NW	Completed	3/1/2023	9/30/2023	5/16/2023	5/26/2023	100%	0.07832119	2023	Minor Arterial	3	Paving Plan 2023	3B01/3B03/3B04	3B
Pavement Resurface/Restoration	Local Roadway Paving on Restoration	GRANT RD NW	BRANDYWINE ST NW		Completed	3/1/2023	9/30/2023	5/23/2023	5/25/2023	100%	0.0287645	2023	Minor Arterial	3	Paving Plan 2023	3E05	3E
Pavement Resurface/Restoration	Local Roadway Paving on Restoration	39TH ST NW	LEGATION ST NW	LIVINGSTON ST NW	Completed	3/1/2023	9/30/2023	4/5/2023	4/11/2023	100%	0.069954	2023	Minor Arterial	3	Paving Plan 2023	3/4G06	3/4G
Pavement Resurface/Restoration	Local Roadway Paving on Restoration	45TH ST NW	BUTTERWORTH PL NW	BRANDYWINE ST NW	Completed	3/1/2023	9/30/2023	5/24/2023	5/30/2023	100%	0.06154076	2023	Minor Arterial	3	Paving Plan 2023	3E01	3E
Pavement Resurface/Restoration	Local Roadway Paving on Restoration	36TH ST NW	MACOMB ST NW	NEWARK ST NW	Completed	3/1/2023	9/30/2023	5/17/2023	5/19/2023	100%	0.07952343	2023	Minor Arterial	3	Paving Plan 2023	3A03/3C08	3A/3C
Pavement Resurface/Restoration	Local Roadway Paving on Restoration	W ST NW	DUNMORE LN NW,FOXBORO PL NW	FOXHALL RD NW	Completed	3/1/2023	9/30/2023	5/22/2023	5/26/2023	100%	0.11774207	2023	Minor Arterial	3	Paving Plan 2023	3D05/3D07	3D
Pavement Resurface/Restoration	Local Roadway Paving on Restoration	W ST NW	40TH ST NW	40TH PL NW	Completed	3/1/2023	9/30/2023	5/17/2023	5/22/2023	100%	0.05340089	2023	Minor Arterial	3	Paving Plan 2023	3B03/3B05	3B
Pavement Resurface/Restoration	Local Roadway Paving on Restoration	U ST NW	Alley-47084272	37TH ST NW	Completed	3/1/2023	9/30/2023	5/22/2023	5/23/2023	100%	0.01836078	2023	Minor Arterial	3	Paving Plan 2023	3B02/3B05	3B
Pavement Resurface/Restoration	Local Roadway Paving on Restoration	W ST NW	DUNMORE LN NW,FOXBORO PL NW		Completed	3/1/2023	9/30/2023	5/22/2023	5/23/2023	100%	0.0301726	2023	Minor Arterial	3	Paving Plan 2023	3D07	3D
Pavement Resurface/Restoration	Local Roadway Paving on Restoration	GARFIELD ST NW	HURST TER NW	ARIZONA AVE NW	Completed	3/1/2023	9/30/2023	5/23/2023	5/26/2023	100%	0.063	2023	Local	3	Paving Plan 2023	3D04	3D
Pavement Resurface/Restoration	Local Roadway Paving on Restoration	NEVADA AVE NW	RITTENHOUSE ST NW	RUNNYMEDE PL NW	Completed	3/1/2023	9/30/2023	4/4/2023	4/11/2023	100%	0.05348789	2023	Local	3	Paving Plan 2023	3/4G05	3/4G
Pavement Resurface/Restoration	Local Roadway Paving on Restoration	NEVADA AVE NW	QUESADA ST NW	RITTENHOUSE ST NW	Completed	3/1/2023	9/30/2023	4/4/2023	4/11/2023	100%	0.07837831	2023	Local	3	Paving Plan 2023	3/4G05	3/4G
Pavement Resurface/Restoration	Local Roadway Paving on Restoration	LIVINGSTON ST NW	41ST PL NW	42ND ST NW	Completed	3/1/2023	9/30/2023	5/15/2023	5/16/2023	100%	0.05266127	2023	Local	3	Paving Plan 2023	3/4G06/3E04	3/4G/3E
Pavement Resurface/Restoration	Local Roadway Paving on Restoration	LIVINGSTON ST NW	42ND ST NW	WESTERN AVE NW	Completed	3/1/2023	9/30/2023	5/15/2023	5/16/2023	100%	0.03482939	2023	Local	3	Paving Plan 2023	3/4G06/3E04	3/4G/3E
Pavement Resurface/Restoration	Local Roadway Paving on Restoration	41ST ST NW	MORRISON ST NW	CEDAR PKWY NW,MCKINLEY ST NW,WESTERN AVE NW	Completed	3/1/2023	9/30/2023	4/5/2023	4/12/2023	100%	0.06813797	2023	Minor Arterial	3	Paving Plan 2023	3/4G06	3/4G

Pavement Resurface/Restoration	Local Roadway Paving on Restoration	NEW MEXICO AVE NW	42ND ST NW & TUNLAW RD NW	NEWARK ST NW & WESTOVER PL NW	Completed	6/1/2023	9/30/2023	8/15/2023	9/12/2023	100%	0.6563	2023	null	3	Paving Plan 2023	3A04/3B03/3B04/3B06/3D01	3A/3B/3D
Pavement Resurface/Restoration	Local Roadway Paving on Restoration	39TH ST NW	KLINGLE PL NW	IDAHO AVE NW,MASSACHUSETTS AVE NW	Completed	8/1/2023	11/30/2023	10/7/2023	10/10/2023	100%	0.11346392	2023	Local	3	Paving Plan 2023	3A02/3A05	3A
Pavement Resurface/Restoration	Local Roadway Paving on Restoration	39TH ST NW	MORRISON ST NW	MCKINLEY ST NW	Completed	8/1/2023	11/30/2023	10/6/2023	10/10/2023	100%	0.06230519	2023	Local	3	Paving Plan 2023	3/4G06	3/4G
Pavement Resurface/Restoration	Local Roadway Paving on Restoration	44TH ST NW	CHESAPEAKE ST NW	DAVENPORT ST NW	Completed	8/1/2023	11/30/2023	10/10/2023	10/11/2023	100%	0.07355904	2023	Local	3	Paving Plan 2023	3E01/3E03	3E
Pavement Resurface/Restoration	Local Roadway Paving on Restoration	CUMBERLAND ST NW	CONNECTICUT AVE NW	36TH ST NW	Completed	8/1/2023	11/30/2023	10/12/2023	10/16/2023	100%	0.11407582	2023	Local	3	Paving Plan 2023	3F01/3F04	3F
Pavement Resurface/Restoration	Local Roadway Paving on Restoration	ORDWAY ST NW	35TH ST NW	36TH ST NW	Completed	8/1/2023	11/30/2023	10/6/2023	10/9/2023	100%	0.12132936	2023	Local	3	Paving Plan 2023	3A03/3C08	3A/3C
Pavement Resurface/Restoration	Local Roadway Paving on Restoration	36TH ST NW	BRANDYWINE ST NW	CHESAPEAKE ST NW	Completed	8/1/2023	11/30/2023	10/12/2023	10/16/2023	100%	0.07187545	2023	Local	3	Paving Plan 2023	3F01/3F04	3F
Pavement Resurface/Restoration	Local Roadway Paving on Restoration	35TH ST NW	LOWELL ST NW	MACOMB ST NW	Completed	8/1/2023	11/30/2023	10/6/2023	10/12/2023	100%	0.06533217	2023	Local	3	Paving Plan 2023	3C08	3C
Pavement Resurface/Restoration	Local Roadway Paving on Restoration	44TH ST NW	FARADAY PL NW	GARRISON ST NW	Completed	8/1/2023	11/30/2023	10/10/2023	10/13/2023	100%	0.04170012	2023	Local	3	Paving Plan 2023	3E03	3E
Pavement Resurface/Restoration	Local Roadway Paving on Restoration	39TH ST NW	ALTON PL NW	ALBEMARLE ST NW	Completed	8/1/2023	11/30/2023	10/12/2023	10/20/2023	100%	0.05590579	2023	Local	3	Paving Plan 2023	3E05	3E
Pavement Resurface/Restoration	Local Roadway Paving on Restoration	33RD ST NW	BROAD BRANCH TER NW	LINNEAN TER NW	Completed	8/1/2023	11/30/2023	10/9/2023	10/10/2023	100%	0.13229532	2023	Local	3	Paving Plan 2023	3F06	3F
Pavement Resurface/Restoration	Local Roadway Paving on Restoration	ASBURY PL NW	CHESAPEAKE ST NW	DAVENPORT ST NW	Completed	8/1/2023	11/30/2023	10/9/2023	10/12/2023	100%	0.07403138	2023	Local	3	Paving Plan 2023	3E02	3E
Pavement Resurface/Restoration	Local Roadway Paving on Restoration	LINNEAN TER NW	34TH ST NW	33RD ST NW	Completed	8/1/2023	11/30/2023	10/9/2023	10/10/2023	100%	0.0472472	2023	Local	3	Paving Plan 2023	3F06	3F
Pavement Resurface/Restoration	Local Roadway Paving on Restoration	48TH ST NW	ELLCOTT ST NW	WESTERN AVE NW	Completed	8/1/2023	11/30/2023	10/9/2023	10/13/2023	100%	0.0484859	2023	Local	3	Paving Plan 2023	3E02	3E
Pavement Resurface/Restoration	Local Roadway Paving on Restoration	CHESAPEAKE ST NW	49TH ST NW	ALLAN RD NW,WESTERN AVE NW	Completed	8/1/2023	11/30/2023	10/9/2023	10/12/2023	100%	0.07804168	2023	Local	3	Paving Plan 2023	3E02	3E
Pavement Resurface/Restoration	Local Roadway Paving on Restoration	FESSENDEN ST NW	45TH ST NW,RIVER RD NW	46TH ST NW	Completed	8/1/2023	11/30/2023	10/11/2023	10/13/2023	100%	0.10467613	2023	Local	3	Paving Plan 2023	3E02/3E03	3E
Pavement Resurface/Restoration	Local Roadway Paving on Restoration	LINNEAN TER NW	BROAD BRANCH TER NW	34TH ST NW	Completed	8/1/2023	11/30/2023	10/9/2023	10/10/2023	100%	0.13775453	2023	Local	3	Paving Plan 2023	3F06	3F
Pavement Resurface/Restoration	Local Roadway Paving on Restoration	45TH ST NW	GARRISON ST NW	HARRISON ST NW	Completed	8/1/2023	11/30/2023	10/11/2023	10/13/2023	100%	0.07392479	2023	Local	3	Paving Plan 2023	3E03/3E04	3E
Pavement Resurface/Restoration	Local Roadway Paving on Restoration	39TH ST NW	KANAWHA ST NW	MILITARY RD NW	Completed	8/1/2023	11/30/2023	10/6/2023	10/11/2023	100%	0.04866643	2023	Local	3	Paving Plan 2023	3/4G06/3/4G07	3/4G
Pavement Resurface/Restoration	Local Roadway Paving on Restoration	44TH ST NW	FESSENDEN ST NW	FARADAY PL NW	Completed	8/1/2023	11/30/2023	10/10/2023	10/10/2023	100%	0.04468289	2023	Local	3	Paving Plan 2023	3E03	3E
Pavement Resurface/Restoration	Local Roadway Paving on Restoration	MILITARY RD NW	BELT RD NW	42ND ST NW	Completed	11/1/2023	12/15/2023	11/6/2023	11/14/2023	100%	0.0270979	2024	Minor Arterial	3	Paving Plan 2023	3/4G06/3E04	3/4G/3E
Pavement Resurface/Restoration	Local Roadway Paving on Restoration	NEVADA AVE NW	OLIVER ST NW	PATTERSON ST NW	Completed	11/1/2023	12/15/2023	11/3/2023	11/7/2023	100%	0.08048067	2024	Collector	3	Paving Plan 2023	3/4G05	3/4G
Pavement Resurface/Restoration	Local Roadway Paving on Restoration	38TH ST NW	PLATTSBURG CT NW	RODMAN ST NW	Completed	11/1/2023	12/15/2023	11/6/2023	11/16/2023	100%	0.13883106	2024	Local	3	Paving Plan 2023	3A01	3A
Pavement Resurface/Restoration	Local Roadway Paving on Restoration	NEWARK ST NW	38TH ST NW	39TH ST NW	Completed	11/1/2023	12/15/2023	11/6/2023	11/9/2023	100%	0.13812109	2024	Local	3	Paving Plan 2023	3A01	3A
Pavement Resurface/Restoration	Local Roadway Paving on Restoration	44TH ST NW	GARFIELD ST NW	HAWTHORNE ST NW	Completed	11/1/2023	12/15/2023	11/7/2023	11/9/2023	100%	0.09283481	2024	Local	3	Paving Plan 2023	3D01	3D
Pavement Resurface/Restoration	Local Roadway Paving on Restoration	44TH ST NW		DEXTER ST NW	Completed	11/1/2023	12/15/2023	11/7/2023	11/8/2023	100%	0.26978337	2024	Local	3	Paving Plan 2023	3D01/3D07	3D

Pavement Resurface/Restoration	Local Roadway Paving	44TH ST NW	HAWTHORNE ST NW	CATHEDRAL AVE NW	Completed	11/1/2023	12/15/2023	11/7/2023	11/9/2023	100%	0.09663662	2024 Local	3 Paving Plan 2023	3D01	3D
Pavement Resurface/Restoration	Local Roadway Paving	48TH ST NW	U ST NW	V ST NW	Completed	11/1/2023	12/15/2023	11/8/2023	11/9/2023	100%	0.07415199	2024 Local	3 Paving Plan 2023	3D05	3D
Pavement Resurface/Restoration	Local Roadway Paving	45TH ST NW	CHESAPEAKE ST NW	DAVENPORT ST NW	Completed	11/1/2023	12/15/2023	11/7/2023	11/9/2023	100%	0.07364642	2024 Local	3 Paving Plan 2023	3E01/3E02/3E03	3E
Pavement Resurface/Restoration	Local Roadway Paving	45TH ST NW	DAVENPORT ST NW	ELLCOTT ST NW	Completed	11/1/2023	12/15/2023	11/7/2023	11/9/2023	100%	0.08325127	2024 Local	3 Paving Plan 2023	3E02/3E03	3E
Pavement Resurface/Restoration	Local Roadway Paving	47TH ST NW	ALTON PL NW	ALBEMARLE ST NW	Completed	11/1/2023	12/15/2023	11/6/2023	11/7/2023	100%	0.05587401	2024 Local	3 Paving Plan 2023	3E02/3E06	3E
Pavement Resurface/Restoration	Local Roadway Paving	47TH ST NW	CHESAPEAKE ST NW	DAVENPORT ST NW	Completed	11/1/2023	12/15/2023	11/4/2023	11/7/2023	100%	0.07398077	2024 Local	3 Paving Plan 2023	3E02	3E
Pavement Resurface/Restoration	Local Roadway Paving	47TH ST NW	BRANDYWINE ST NW	CHESAPEAKE ST NW	Completed	11/1/2023	12/15/2023	11/4/2023	11/7/2023	100%	0.09277702	2024 Local	3 Paving Plan 2023	3E02	3E
Pavement Resurface/Restoration	Local Roadway Paving	ALBEMARLE ST NW	42ND ST NW	ALTON PL NW	Completed	11/1/2023	12/15/2023	11/3/2023	11/9/2023	100%	0.03085495	2024 Collector	3 Paving Plan 2023	3E01	3E
Pavement Resurface/Restoration	Local Roadway Paving	MILITARY RD NW	42ND PL NW	43RD ST NW	Completed	11/1/2023	12/15/2023	11/4/2023	11/8/2023	100%	0.04660283	2024 Minor Arterial	3 Paving Plan 2023	3E04	3E
Pavement Resurface/Restoration	Local Roadway Paving	TINDALL ST NW	44TH ST NW	UPTON ST NW	Completed	11/1/2023	12/15/2023	11/7/2023	11/8/2023	100%	0.14604934	2024 Local	3 Paving Plan 2023	3E06	3E
Pavement Resurface/Restoration	Local Roadway Paving	NEWARK ST NW	IDAHO AVE NW	38TH ST NW	Substantially Complete	3/1/2023	9/30/2023	5/16/2023		75%	0.04459824	2023 Minor Arterial	3 Paving Plan 2023	3A01/3A03	3A
Pavement Resurface/Restoration	Local Roadway Paving	50TH ST NW	YUMA ST NW	MASSACHUSETTS AVE NW	Substantially Complete	3/1/2023	9/30/2023	5/24/2023		75%	0.05501117	2023 Minor Arterial	3 Paving Plan 2023	3D03/3E02	3D/3E
Pavement Resurface/Restoration	Local Roadway Paving	42ND ST NW	ALBEMARLE ST NW	BUTTERWORTH PL NW	Substantially Complete	11/1/2023	12/15/2023	11/3/2023		75%	0.06196484	2024 Collector	3 Paving Plan 2023	3E01	3E
Pavement Resurface/Restoration	Local Roadway Paving	43RD ST NW		ELLCOTT ST NW	Under Construction	11/1/2023	12/15/2023	11/4/2023		25%	0.04176892	2024 Local	3 Paving Plan 2023	3E03	3E
Pavement Resurface/Restoration	Local Roadway Paving	7TH ST NW	PEABODY ST NW	POWHATAN PL NW	Completed	3/15/2022	9/30/2022	8/24/2023	9/13/2023	100%	0.03713936	2023 Local	4 Paving Plan 2023	4B04	4B
Pavement Resurface/Restoration	Local Roadway Paving	QUACKENBOS ST NW	5TH ST NW	7TH ST NW	Completed	3/15/2022	9/30/2022	5/19/2023	6/5/2023	100%	0.13744769	2023 Local	4 Paving Plan 2023	4B04	4B
Pavement Resurface/Restoration	Local Roadway Paving	7TH PL NW	QUACKENBOS ST NW	RITTENHOUSE ST NW	Completed	8/1/2022	9/30/2022	4/17/2023	4/27/2023	100%	0.0815	2023 Local	4 Paving Plan 2023	4B04	4B
Pavement Resurface/Restoration	Local Roadway Paving	27TH ST NW	NEWLANDS ST NW	UTAH AVE NW	Completed	8/1/2022	11/1/2022	3/31/2023	4/6/2023	100%	0.04854013	2023 Collector	4 Paving Plan 2023	3/4G02/3/4G03	3/4G
Pavement Resurface/Restoration	Local Roadway Paving	13TH ST NW	UNDERWOOD ST NW	VAN BUREN ST NW	Completed	11/1/2022	12/30/2022	1/24/2023	2/6/2023	100%	0.06525063	2023 Local	4 Paving Plan 2023	4A03/4A04	4A
Pavement Resurface/Restoration	Local Roadway Paving	BLAGDEN TER NW	18TH ST NW	17TH ST NW	Completed	11/1/2022	12/30/2022	1/23/2023	2/9/2023	100%	0.11521908	2023 Local	4 Paving Plan 2023	4E06	4E
Pavement Resurface/Restoration	Local Roadway Paving	GEORGIA AVE NW	ELDER ST NW	FERN ST NW	Completed	11/1/2022	12/30/2022	2/9/2023	2/14/2023	100%	0.04816748	2023 Primary Arterial	4 Paving Plan 2023	4A03/4B01	4A/4B
Pavement Resurface/Restoration	Local Roadway Paving	FORT STEVENS DR NW	13TH PL NW	14TH ST NW	Completed	11/1/2022	12/30/2022	1/26/2023	1/28/2023	100%	0.16302221	2023 Local	4 Paving Plan 2023	4A05/4A06/4A07	4A
Pavement Resurface/Restoration	Local Roadway Paving	NICHOLSON ST NW	MANCHESTER LN NW	16TH ST NW	Completed	3/1/2023	9/30/2023	1/24/2023	2/10/2023	100%	0.08258515	2023 Local	4 Paving Plan 2023	4E02	4E
Pavement Resurface/Restoration	Local Roadway Paving	FERN PL NW	7TH ST NW	8TH ST NW	Completed	3/1/2023	9/30/2023	2/10/2023	2/23/2023	100%	0.08151982	2023 Local	4 Paving Plan 2023	4B01	4B
Pavement Resurface/Restoration	Local Roadway Paving	3RD ST NE	2ND ST NE	CHILLUM PL NE	Completed	3/1/2023	9/30/2023	1/26/2023	2/6/2023	100%	0.08433913	2023 Collector	4 Paving Plan 2023	4B08/4B09	4B
Pavement Resurface/Restoration	Local Roadway Paving	CHILLUM PL NE	SLIGO MILL RD NE	1ST PL NE	Completed	3/1/2023	9/30/2023	1/28/2023	1/30/2023	100%	0.07120114	2023 Local	4 Paving Plan 2023	4B10	4B

Pavement Resurface/Restoration	Local Roadway Paving on Restoration	JEFFERSON ST NE	NORTH CAPITOL ST BN	BLAIR RD NE	Completed	3/1/2023	9/30/2023	2/10/2023	2/15/2023	100%	0.08800751	2023 Local	4 Paving Plan 2023	4B08	4B
Pavement Resurface/Restoration	Local Roadway Paving on Restoration	OGLETHORPE ST NE	6TH ST NE	RIGGS RD NE	Completed	3/1/2023	9/30/2023	1/19/2023	1/28/2023	100%	0.04454981	2023 Local	4 Paving Plan 2023	4B09/4B10	4B
Pavement Resurface/Restoration	Local Roadway Paving on Restoration	OGLETHORPE ST NE	5TH ST NE	6TH ST NE	Completed	3/1/2023	9/30/2023	1/19/2023	1/28/2023	100%	0.10312959	2023 Local	4 Paving Plan 2023	4B10	4B
Pavement Resurface/Restoration	Local Roadway Paving on Restoration	OGLETHORPE ST NE	NEW HAMPSHIRE AVE NE	3RD ST NE	Completed	3/1/2023	9/30/2023	1/18/2023	1/28/2023	100%	0.15782855	2023 Local	4 Paving Plan 2023	4B08/4B10	4B
Pavement Resurface/Restoration	Local Roadway Paving on Restoration	OGLETHORPE ST NE	3RD ST NE	5TH ST NE	Completed	3/1/2023	9/30/2023	1/18/2023	1/28/2023	100%	0.09426856	2023 Local	4 Paving Plan 2023	4B08/4B10	4B
Pavement Resurface/Restoration	Local Roadway Paving on Restoration	QUINTANA PL NE	3RD ST NE	EASTERN AVE NE	Completed	3/1/2023	9/30/2023	1/18/2023	1/28/2023	100%	0.106715	2023 Local	4 Paving Plan 2023	4B10	4B
Pavement Resurface/Restoration	Local Roadway Paving on Restoration	NORTH CAPITOL ST BN	VAN BUREN ST NW	EASTERN AVE NW,EASTERN AVE NE	Completed	3/1/2023	9/30/2023	1/11/2023	1/28/2023	100%	0.04291647	2023 Local	4 Paving Plan 2023	4B07	4B
Pavement Resurface/Restoration	Local Roadway Paving on Restoration	NORTH CAPITOL ST BN	UNDERWOOD PL NW,UNDERWOOD PL NE	VAN BUREN ST NW	Completed	3/1/2023	9/30/2023	1/11/2023	1/28/2023	100%	0.05892314	2023 Local	4 Paving Plan 2023	4B07	4B
Pavement Resurface/Restoration	Local Roadway Paving on Restoration	ARKANSAS AVE NW	BUCHANAN ST NW	IOWA AVE NW	Completed	3/1/2023	9/30/2023	1/23/2023	1/31/2023	100%	0.08796473	2023 Minor Arterial	4 Paving Plan 2023	4E04	4E
Pavement Resurface/Restoration	Local Roadway Paving on Restoration	LONGFELLOW ST NW	9TH ST NW	GEORGIA AVE NW	Completed	3/1/2023	9/30/2023	1/19/2023	1/28/2023	100%	0.12747837	2023 Local	4 Paving Plan 2023	4D01/4E01	4D/4E
Pavement Resurface/Restoration	Local Roadway Paving on Restoration	LONGFELLOW ST NW	GEORGIA AVE NW	13TH ST NW	Completed	3/1/2023	9/30/2023	1/19/2023	1/31/2023	100%	0.08185471	2023 Local	4 Paving Plan 2023	4D01/4E01	4D/4E
Pavement Resurface/Restoration	Local Roadway Paving on Restoration	BLAIR RD NE	JEFFERSON ST NE & Alley-47063792	KENNEDY ST NE	Completed	3/1/2023	9/30/2023	2/10/2023	8/14/2023	100%	0.0625	2023 Collector	4 Paving Plan 2023	4B08	4B
Pavement Resurface/Restoration	Local Roadway Paving on Restoration	MADISON ST NW	2ND PL NW	3RD ST NW	Completed	3/1/2023	9/30/2023	4/6/2023	8/14/2023	100%	0.05272369	2023 Minor Arterial	4 Paving Plan 2023	4B06/4B08	4B
Pavement Resurface/Restoration	Local Roadway Paving on Restoration	9TH ST NW	HEMLOCK ST NW	JUNIPER ST NW	Completed	3/1/2023	9/30/2023	4/4/2023	4/10/2023	100%	0.08815398	2023 Minor Arterial	4 Paving Plan 2023	4B01	4B
Pavement Resurface/Restoration	Local Roadway Paving on Restoration	NICHOLSON ST NW	BLAIR RD NW	1ST ST NW	Completed	3/1/2023	9/30/2023	8/17/2023	8/22/2023	100%	0.12741082	2023 Minor Arterial	4 Paving Plan 2023	4B06	4B
Pavement Resurface/Restoration	Local Roadway Paving on Restoration	HEMLOCK ST NW	13TH ST NW,ALASKA AVE NW	MORNINGSIDE DR NW	Completed	3/1/2023	9/30/2023	4/6/2023	4/13/2023	100%	0.06158418	2023 Minor Arterial	4 Paving Plan 2023	4A02	4A
Pavement Resurface/Restoration	Local Roadway Paving on Restoration	MANCHESTER PL NW		MANCHESTER LN NW	Completed	3/1/2023	9/30/2023	4/17/2023	4/20/2023	100%	0.03752658	2023 Minor Arterial	4 Paving Plan 2023	4E02	4E
Pavement Resurface/Restoration	Local Roadway Paving on Restoration	NEW HAMPSHIRE AVE NW	QUINCY ST NW	8TH ST NW	Completed	3/1/2023	9/30/2023	3/29/2023	3/31/2023	100%	0.02593936	2023 Minor Arterial	4 Paving Plan 2023	4C03/4C07	4C
Pavement Resurface/Restoration	Local Roadway Paving on Restoration	34TH PL NW		RITTENHOUSE ST NW	Completed	3/1/2023	9/30/2023	4/4/2023	4/6/2023	100%	0.03729246	2023 Minor Arterial	4 Paving Plan 2023	3/4G04	3/4G
Pavement Resurface/Restoration	Local Roadway Paving on Restoration	2ND ST NW	JEFFERSON ST NW	MISSOURI AVE NW	Completed	3/1/2023	9/30/2023	8/15/2023	8/23/2023	100%	0.04930964	2023 Minor Arterial	4 Paving Plan 2023	4B08/4D08	4B/4D
Pavement Resurface/Restoration	Local Roadway Paving on Restoration	32ND ST NW	JOCELYN ST NW	MILITARY RD NW	Completed	3/1/2023	9/30/2023	4/5/2023	4/11/2023	100%	0.08844934	2023 Minor Arterial	4 Paving Plan 2023	3/4G03	3/4G
Pavement Resurface/Restoration	Local Roadway Paving on Restoration	28TH ST NW	JENIFER ST NW	MILITARY RD NW	Completed	3/1/2023	9/30/2023	4/5/2023	4/12/2023	100%	0.17993173	2023 Minor Arterial	4 Paving Plan 2023	3/4G03	3/4G
Pavement Resurface/Restoration	Local Roadway Paving on Restoration	13TH ST NW	FLORAL ST NW	GERANIUM ST NW	Completed	3/1/2023	9/30/2023	4/10/2023	4/11/2023	100%	0.0485792	2023 Minor Arterial	4 Paving Plan 2023	4A02/4A03	4A
Pavement Resurface/Restoration	Local Roadway Paving on Restoration	HOLLY ST NW	14TH ST NW	16TH ST NW	Completed	3/1/2023	9/30/2023	4/6/2023	4/16/2023	100%	0.15812809	2023 Minor Arterial	4 Paving Plan 2023	4A01/4A02	4A
Pavement Resurface/Restoration	Local Roadway Paving on Restoration	NICHOLSON ST NW	1ST ST NW	KANSAS AVE NW	Completed	3/1/2023	9/30/2023	8/17/2023	8/22/2023	100%	0.03870284	2023 Minor Arterial	4 Paving Plan 2023	4B06	4B
Pavement Resurface/Restoration	Local Roadway Paving on Restoration	HOLLY ST NW	13TH ST NW	ALASKA AVE NW	Completed	3/1/2023	9/30/2023	4/7/2023	4/13/2023	100%	0.04367648	2023 Minor Arterial	4 Paving Plan 2023	4A02	4A

Pavement Resurface/Restoration	Local Roadway Paving on Restoration	NEW HAMPSHIRE AVE NW	GEORGIA AVE NW,ROCK CREEK CHURCH RD NW	QUINCY ST NW	Completed	3/1/2023	9/30/2023	3/29/2023	4/1/2023	100%	0.10502383	2023	Minor Arterial	4	Paving Plan 2023	1E01/4C03/4C07	1E/4C
Pavement Resurface/Restoration	Local Roadway Paving on Restoration	GERANIUM ST NW	13TH ST NW	ALASKA AVE NW	Completed	3/1/2023	9/30/2023	4/10/2023	4/10/2023	100%	0.09932652	2023	Minor Arterial	4	Paving Plan 2023	4A02	4A
Pavement Resurface/Restoration	Local Roadway Paving on Restoration	JEFFERSON ST NW	1ST ST NW,MISSOURI AVE NW	2ND ST NW	Completed	3/1/2023	9/30/2023	8/18/2023	8/22/2023	100%	0.10810097	2023	Minor Arterial	4	Paving Plan 2023	4B08/4D08	4B/4D
Pavement Resurface/Restoration	Local Roadway Paving on Restoration	NEW HAMPSHIRE AVE NW	8TH ST NW	RANDOLPH ST NW	Completed	3/1/2023	9/30/2023	3/29/2023	3/31/2023	100%	0.06147871	2023	Minor Arterial	4	Paving Plan 2023	4C03/4C07	4C
Pavement Resurface/Restoration	Local Roadway Paving on Restoration	9TH ST NW	GERANIUM ST NW	HEMLOCK ST NW	Completed	3/1/2023	9/30/2023	4/5/2023	4/7/2023	100%	0.14174662	2023	Minor Arterial	4	Paving Plan 2023	4B01	4B
Pavement Resurface/Restoration	Local Roadway Paving on Restoration	SANDY SPRING RD NW	LAUREL ST NW	WILLOW ST NW	Completed	3/1/2023	9/30/2023	4/7/2023	4/12/2023	100%	0.05288981	2023	Minor Arterial	4	Paving Plan 2023	4B04/4B07	4B
Pavement Resurface/Restoration	Local Roadway Paving on Restoration	TAMARACK ST NW	NORTH PORTAL DR NW	VERBENA ST NW	Completed	3/1/2023	9/30/2023	4/6/2023	4/12/2023	100%	0.05331804	2023	Minor Arterial	4	Paving Plan 2023	4A01	4A
Pavement Resurface/Restoration	Local Roadway Paving on Restoration	CHILLUM PL NE	1ST PL NE	KANSAS AVE NW,KANSAS AVE NE	Completed	3/1/2023	9/30/2023	8/15/2023	8/21/2023	100%	0.07730244	2023	Minor Arterial	4	Paving Plan 2023	4B07/4B10	4B
Pavement Resurface/Restoration	Local Roadway Paving on Restoration	PARKSIDE LN NW		YORKTOWN RD NW	Completed	3/1/2023	9/30/2023	8/25/2023	8/30/2023	100%	0.03088643	2023	Minor Arterial	4	Paving Plan 2023	4A01	4A
Pavement Resurface/Restoration	Local Roadway Paving on Restoration	1ST ST NE	ONEIDA ST NE	MCLEAN PL NE,PEABODY ST NE	Completed	3/1/2023	9/30/2023	8/15/2023	8/21/2023	100%	0.04489481	2023	Minor Arterial	4	Paving Plan 2023	4B10	4B
Pavement Resurface/Restoration	Local Roadway Paving on Restoration	MADISON ST NE	BLAIR RD NE	NEW HAMPSHIRE AVE NE	Completed	3/1/2023	9/30/2023	8/18/2023	8/22/2023	100%	0.0489339	2023	Minor Arterial	4	Paving Plan 2023	4B06/4B08	4B
Pavement Resurface/Restoration	Local Roadway Paving on Restoration	2ND ST NE	3RD ST NE	CHILLUM PL NE	Completed	3/1/2023	9/30/2023	4/10/2023	4/14/2023	100%	0.11775997	2023	Minor Arterial	4	Paving Plan 2023	4B08/4B09	4B
Pavement Resurface/Restoration	Local Roadway Paving on Restoration	SANDY SPRING RD NW	ASPEN ST NW	MAPLE ST NW	Completed	3/1/2023	9/30/2023	4/7/2023	4/12/2023	100%	0.05454089	2023	Minor Arterial	4	Paving Plan 2023	4B04	4B
Pavement Resurface/Restoration	Local Roadway Paving on Restoration	HOLLY ST NW	12TH ST NW	13TH ST NW	Completed	3/1/2023	9/30/2023	4/7/2023	4/10/2023	100%	0.0973	2023	Local	4	Paving Plan 2023	4A02	4A
Pavement Resurface/Restoration	Local Roadway Paving on Restoration	3RD ST NW	JEFFERSON ST NW	KENNEDY ST NW	Completed	3/1/2023	9/30/2023	4/24/2023	5/4/2023	100%	0.0735	2023	Local	4	Paving Plan 2023	4D02/4D08	4D
Pavement Resurface/Restoration	Local Roadway Paving on Restoration	3RD ST NW	MADISON ST NW & Alley-47045872	OGLETHORPE ST NW	Completed	3/1/2023	9/30/2023	5/1/2023	6/6/2023	100%	0.2034	2023	Collector	4	Paving Plan 2023	4B06/4B08	4B
Pavement Resurface/Restoration	Local Roadway Paving on Restoration	IOWA AVE NW	DECATUR ST NW	DELAFIELD PL NW	Completed	3/1/2023	9/30/2023	4/11/2023	4/24/2023	100%	0.06677656	2023	Collector	4	Paving Plan 2023	4E04	4E
Pavement Resurface/Restoration	Local Roadway Paving on Restoration	UTAH AVE NW	MCKINLEY PL NW	29TH ST NW	Completed	3/1/2023	9/30/2023	4/3/2023	4/6/2023	100%	0.03077352	2023	Local	4	Paving Plan 2023	3/4G02/3/4G03	3/4G
Pavement Resurface/Restoration	Local Roadway Paving on Restoration	UTAH AVE NW	MCKINLEY ST NW	MCKINLEY ST NW	Completed	3/1/2023	9/30/2023	3/31/2023	4/6/2023	100%	0.02118558	2023	Local	4	Paving Plan 2023	3/4G02/3/4G03	3/4G
Pavement Resurface/Restoration	Local Roadway Paving on Restoration	UTAH AVE NW	MCKINLEY ST NW	MCKINLEY PL NW	Completed	3/1/2023	9/30/2023	3/31/2023	4/6/2023	100%	0.03510604	2023	Local	4	Paving Plan 2023	3/4G02/3/4G03	3/4G
Pavement Resurface/Restoration	Local Roadway Paving on Restoration	UTAH AVE NW	27TH ST NW	KANAWHA ST NW	Completed	3/1/2023	9/30/2023	3/31/2023	4/6/2023	100%	0.06927119	2023	Collector	4	Paving Plan 2023	3/4G02/3/4G03	3/4G
Pavement Resurface/Restoration	Local Roadway Paving on Restoration	UPSHUR ST NW	8TH ST NW	9TH ST NW	Completed	3/1/2023	9/30/2023	4/6/2023	5/25/2023	100%	0.09275161	2023	Collector	4	Paving Plan 2023	4C01/4C06	4C
Pavement Resurface/Restoration	Local Roadway Paving on Restoration	7TH PL NW	PEABODY ST NW		Completed	3/1/2023	9/30/2023	4/24/2023	5/4/2023	100%	0.02657392	2023	Local	4	Paving Plan 2023	4B05	4B
Pavement Resurface/Restoration	Local Roadway Paving on Restoration	HEMLOCK ST NW	9TH ST NW	GEORGIA AVE NW	Completed	3/1/2023	9/30/2023	4/11/2023	4/12/2023	100%	0.06014946	2023	Local	4	Paving Plan 2023	4A02/4B01	4A/4B
Pavement Resurface/Restoration	Local Roadway Paving on Restoration	MADISON ST NW	13TH ST NW	COLORADO AVE NW	Completed	3/1/2023	9/30/2023	4/18/2023	8/7/2023	100%	0.0958282	2023	Local	4	Paving Plan 2023	4E01	4E
Pavement Resurface/Restoration	Local Roadway Paving on Restoration	VARNUM ST NW	2ND ST NW	3RD ST NW	Completed	3/1/2023	9/30/2023	4/20/2023	5/25/2023	100%	0.07678368	2023	Local	4	Paving Plan 2023	4C05/4C06	4C

Pavement Resurface/Restoration	Local Roadway Paving Restoration	VARNUM ST NW	7TH ST NW	8TH ST NW	Completed	3/1/2023	9/30/2023	4/20/2023	5/2/2023	100%	0.09311004	2023	Local	4	Paving Plan 2023	4C01/4C05/4C06	4C
Pavement Resurface/Restoration	Local Roadway Paving Restoration	VARNUM ST NW	8TH ST NW	9TH ST NW,KANSAS AVE NW	Completed	3/1/2023	9/30/2023	4/20/2023	4/24/2023	100%	0.09295356	2023	Local	4	Paving Plan 2023	4C01/4C05/4C06	4C
Pavement Resurface/Restoration	Local Roadway Paving Restoration	GALLATIN ST NW	FARRAGUT PL NW	NEW HAMPSHIRE AVE NW	Completed	3/1/2024	9/30/2024	10/17/2023	10/23/2023	100%	0.0955	2024	Local	4	Paving Plan 2023	4D05/4D08	4D
Pavement Resurface/Restoration	Local Roadway Paving Restoration	GALLATIN ST NW	PINEY BRANCH RD NW	IOWA AVE NW	Completed	8/1/2023	11/30/2023	10/16/2023	10/18/2023	100%	0.04026487	2024	Local	4	Paving Plan 2023	4E03	4E
Pavement Resurface/Restoration	Local Roadway Paving Restoration	MARIETTA PL NW	4TH ST NW	5TH ST NW	Completed	8/1/2023	11/30/2023	10/11/2023	10/16/2023	100%	0.10045164	2023	Local	4	Paving Plan 2023	4B06	4B
Pavement Resurface/Restoration	Local Roadway Paving Restoration	OGLETHORPE ST NW	3RD PL NW	4TH ST NW	Completed	8/1/2023	11/30/2023	10/11/2023	10/12/2023	100%	0.0500889	2023	Local	4	Paving Plan 2023	4B06	4B
Pavement Resurface/Restoration	Local Roadway Paving Restoration	GALLATIN ST NW	IOWA AVE NW	16TH ST NW	Completed	8/1/2023	11/30/2023	10/16/2023	10/18/2023	100%	0.05591489	2023	Local	4	Paving Plan 2023	4E03/4E06	4E
Pavement Resurface/Restoration	Local Roadway Paving Restoration	BUCHANAN ST NW	7TH ST NW	KANSAS AVE NW	Completed	8/1/2023	11/30/2023	10/21/2023	10/26/2023	100%	0.04675874	2024	Local	4	Paving Plan 2023	4C05/4D06	4C/4D
Pavement Resurface/Restoration	Local Roadway Paving Restoration	13TH PL NW	Alley-47042122	ROCK CREEK FORD RD NW	Completed	8/1/2023	11/30/2023	10/21/2023	10/31/2023	100%	0.06821436	2024	Local	4	Paving Plan 2023	4A06	4A
Pavement Resurface/Restoration	Local Roadway Paving Restoration	4TH ST NW	GALLATIN ST NW	HAMILTON ST NW,KANSAS AVE NW	Completed	8/1/2023	11/30/2023	10/16/2023	10/19/2023	100%	0.07303233	2023	Local	4	Paving Plan 2023	4D07	4D
Pavement Resurface/Restoration	Local Roadway Paving Restoration	7TH ST NW	ALLISON ST NW	BUCHANAN ST NW	Completed	8/1/2023	11/30/2023	10/21/2023	10/23/2023	100%	0.07386912	2024	Local	4	Paving Plan 2023	4C05/4D06	4C/4D
Pavement Resurface/Restoration	Local Roadway Paving Restoration	QUACKENBOS ST NE	3RD ST NE	EASTERN AVE NE	Completed	8/1/2023	11/30/2023	10/12/2023	10/23/2023	100%	0.14688831	2023	Local	4	Paving Plan 2023	4B10	4B
Pavement Resurface/Restoration	Local Roadway Paving Restoration	WHITTIER ST NW	4TH ST NW	5TH ST NW	Completed	8/1/2023	11/30/2023	10/12/2023	10/17/2023	100%	0.10068721	2023	Local	4	Paving Plan 2023	4B03/4B04	4B
Pavement Resurface/Restoration	Local Roadway Paving Restoration	QUACKENBOS ST NW	GEORGIA AVE NW	13TH ST NW	Completed	8/1/2023	11/30/2023	10/16/2023	10/17/2023	100%	0.10409853	2023	Local	4	Paving Plan 2023	4A06/4B05	4A/4B
Pavement Resurface/Restoration	Local Roadway Paving Restoration	KENNEDY ST NE	KENNEDY ST NW,NORTH CAPITOL ST BN	BLAIR RD NE	Completed	8/1/2023	11/30/2023	10/13/2023	10/23/2023	100%	0.07387206	2023	Local	4	Paving Plan 2023	4B08	4B
Pavement Resurface/Restoration	Local Roadway Paving Restoration	KENNEDY ST NE	BLAIR RD NE	1ST ST NE	Completed	8/1/2023	11/30/2023	10/13/2023	10/13/2023	100%	0.07552951	2023	Local	4	Paving Plan 2023	4B08	4B
Pavement Resurface/Restoration	Local Roadway Paving Restoration	VAN BUREN ST NW	13TH PL NW	13TH ST NW	Completed	8/1/2023	11/30/2023	10/9/2023	10/11/2023	100%	0.06539968	2023	Local	4	Paving Plan 2023	4A03/4A04	4A
Pavement Resurface/Restoration	Local Roadway Paving Restoration	MCDONALD PL NE	BLAIR RD NW,NORTH CAPITOL ST BN	NEW HAMPSHIRE AVE NE,SOUTH DAKOTA AVE NE	Completed	8/1/2023	11/30/2023	10/13/2023	10/23/2023	100%	0.11033796	2023	Local	4	Paving Plan 2023	4B06/4B08	4B
Pavement Resurface/Restoration	Local Roadway Paving Restoration	QUINTANA PL NW	8TH ST NW	9TH ST NW	Completed	8/1/2023	11/30/2023	10/10/2023	10/16/2023	100%	0.09489001	2023	Local	4	Paving Plan 2023	4B05	4B
Pavement Resurface/Restoration	Local Roadway Paving Restoration	BEECH ST NW	32ND ST NW	WESTERN AVE NW	Completed	3/1/2024	9/30/2024	11/8/2023	11/15/2023	100%	0.30892117	2024	Local	4	Paving Plan 2023	3/4G01	3/4G
Pavement Resurface/Restoration	Local Roadway Paving Restoration	UTAH AVE NW	TENNYSON ST NW	BARNABY ST NW	Completed	3/1/2024	9/30/2024	11/13/2023	11/16/2023	100%	0.06850433	2024	Collector	4	Paving Plan 2023	3/4G01/3/4G02/ 3/4G04	3/4G
Pavement Resurface/Restoration	Local Roadway Paving Restoration	UTAH AVE NW	VAN HAZEN ST NW	PINEHURST CIR NW	Completed	3/1/2024	9/30/2024	11/13/2023	11/17/2023	100%	0.04040959	2024	Collector	4	Paving Plan 2023	3/4G01	3/4G
Pavement Resurface/Restoration	Local Roadway Paving Restoration	EAST BEACH DR NW	KALMIA RD NW	PORTAL DR NW	Completed	3/1/2024	9/30/2024	11/7/2023	11/14/2023	100%	0.0687424	2024	Collector	4	Paving Plan 2023	4A01	4A
Pavement Resurface/Restoration	Local Roadway Paving Restoration	FLORAL ST NW	13TH ST NW	ALASKA AVE NW	Completed	3/1/2024	9/30/2024	11/7/2023	11/8/2023	100%	0.13931188	2024	Local	4	Paving Plan 2023	4A02/4A03	4A
Pavement Resurface/Restoration	Local Roadway Paving Restoration	HEMLOCK ST NW	14TH ST NW	16TH ST NW	Completed	3/1/2024	9/30/2024	11/15/2023	11/20/2023	100%	0.1580757	2024	Local	4	Paving Plan 2023	4A01/4A02	4A
Pavement Resurface/Restoration	Local Roadway Paving Restoration	KALMIA RD NW	ALASKA AVE NW	12TH ST NW	Completed	3/1/2024	9/30/2024	11/13/2023	11/15/2023	100%	0.09700869	2024	Local	4	Paving Plan 2023	4A01/4A02	4A



Pavement Resurface/Restoration	Local Roadway Paving on Restoration	KALMIA RD NW	MORNINGSIDE DR NW	14TH ST NW	Completed	3/1/2024	9/30/2024	11/14/2023	11/17/2023	100%	0.04801198	2024 Collector	4 Paving Plan 2023	4A02	4A
Pavement Resurface/Restoration	Local Roadway Paving on Restoration	KALMIA RD NW	17TH ST NW	EAST BEACH DR NW	Completed	3/1/2024	9/30/2024	11/14/2023	11/16/2023	100%	0.10493934	2024 Collector	4 Paving Plan 2023	4A01	4A
Pavement Resurface/Restoration	Local Roadway Paving on Restoration	KALMIA RD NW	12TH ST NW	13TH ST NW	Completed	3/1/2024	9/30/2024	11/13/2023	11/15/2023	100%	0.06029455	2024 Collector	4 Paving Plan 2023	4A01/4A02	4A
Pavement Resurface/Restoration	Local Roadway Paving on Restoration	3RD ST NE			Completed	3/1/2024	9/30/2024	11/14/2023	11/17/2023	100%	0.05076689	2024 Local	4 Paving Plan 2023	4B08/4B09	4B
Pavement Resurface/Restoration	Local Roadway Paving on Restoration	3RD ST NE			Completed	3/1/2024	9/30/2024	11/14/2023	11/18/2023	100%	0.05198445	2024 Collector	4 Paving Plan 2023	4B08/4B09/4B10	4B
Pavement Resurface/Restoration	Local Roadway Paving on Restoration	3RD ST NW			Completed	3/1/2024	9/30/2024	11/14/2023	11/17/2023	100%	0.08928416	2024 Collector	4 Paving Plan 2023	4B03/4B07	4B
Pavement Resurface/Restoration	Local Roadway Paving on Restoration	3RD ST NW			Completed	3/1/2024	9/30/2024	11/14/2023	11/19/2023	100%	0.09260916	2024 Collector	4 Paving Plan 2023	4B03/4B07	4B
Pavement Resurface/Restoration	Local Roadway Paving on Restoration	HIGHLAND AVE NW	8TH ST NW	9TH ST NW	Completed	3/1/2024	9/30/2024	11/13/2023	11/16/2023	100%	0.06379106	2024 Local	4 Paving Plan 2023	4B02	4B
Pavement Resurface/Restoration	Local Roadway Paving on Restoration	NICHOLSON ST NE	6TH ST NE	KENSINGTON PL NE	Completed	3/1/2024	9/30/2024	11/13/2023	11/16/2023	100%	0.10528514	2024 Local	4 Paving Plan 2023	4B09	4B
Pavement Resurface/Restoration	Local Roadway Paving on Restoration	NORTH CAPITOL ST BN	LONGFELLOW ST NW, LONGFELLOW ST NE	MADISON ST NW, MADISON ST NE	Completed	3/1/2024	9/30/2024	11/15/2023	11/30/2023	100%	0.0737514	2024 Local	4 Paving Plan 2023	4B06/4B08	4B
Pavement Resurface/Restoration	Local Roadway Paving on Restoration	NORTH CAPITOL ST BN	MADISON ST NW, MADISON ST NE	MILMARSON PL NW, BLAIR RD NE	Completed	3/1/2024	9/30/2024	11/15/2023	12/6/2023	100%	0.04943085	2024 Minor Arterial	4 Paving Plan 2023	4B06/4B08	4B
Pavement Resurface/Restoration	Local Roadway Paving on Restoration	7TH ST NW	DELAFIELD PL NW	EMERSON ST NW	Completed	3/1/2024	9/30/2024	11/16/2023	11/17/2023	100%	0.05118028	2024 Local	4 Paving Plan 2023	4D04/4D06/4D07	4D
Pavement Resurface/Restoration	Local Roadway Paving on Restoration	7TH ST NW	DECATUR ST NW	DELAFIELD PL NW	Completed	3/1/2024	9/30/2024	11/16/2023	11/19/2023	100%	0.05092451	2024 Local	4 Paving Plan 2023	4D04/4D06	4D
Pavement Resurface/Restoration	Local Roadway Paving on Restoration	GALLATIN ST NW	3RD ST NW	4TH ST NW	Completed	3/1/2024	9/30/2024	11/16/2023	11/18/2023	100%	0.09257017	2024 Local	4 Paving Plan 2023	4D07/4D08	4D
Pavement Resurface/Restoration	Local Roadway Paving on Restoration	INGRAHAM ST NW	4TH ST NW	5TH ST NW	Completed	3/1/2024	9/30/2024	11/17/2023	11/30/2023	100%	0.1117762	2024 Local	4 Paving Plan 2023	4D02/4D07	4D
Pavement Resurface/Restoration	Local Roadway Paving on Restoration	INGRAHAM ST NW	5TH ST NW	7TH ST NW	Completed	3/1/2024	9/30/2024	11/17/2023	11/20/2023	100%	0.13061469	2024 Local	4 Paving Plan 2023	4D02/4D03/4D07	4D
Pavement Resurface/Restoration	Local Roadway Paving on Restoration	BUCHANAN ST NW	16TH ST NW	17TH ST NW	Completed	3/1/2024	9/30/2024	11/16/2023	11/20/2023	100%	0.12841384	2024 Local	4 Paving Plan 2023	4E05/4E06	4E
Pavement Resurface/Restoration	Local Roadway Paving on Restoration	7TH ST NW	POWHATAN PL NW	QUACKENBOS ST NW	Substantially Complete	3/15/2022	9/30/2022	8/28/2023		75%	0.0368	2023 Local	4 Paving Plan 2023	4B04	4B
Pavement Resurface/Restoration	Local Roadway Paving on Restoration	FORT STEVENS DR NW	13TH ST NW	13TH PL NW	Substantially Complete	3/1/2023	9/30/2023	1/26/2023		75%	0.02185989	2023 Local	4 Paving Plan 2023	4A05/4A06	4A
Pavement Resurface/Restoration	Local Roadway Paving on Restoration	2ND ST NW	INGRAHAM ST NW	JEFFERSON ST NW	Substantially Complete	3/1/2023	9/30/2023	8/18/2023		75%	0.07400671	2023 Minor Arterial	4 Paving Plan 2023	4D08	4D
Pavement Resurface/Restoration	Local Roadway Paving on Restoration	4TH ST NW	OGLETHORPE ST NW	ONEIDA PL NW	Substantially Complete	8/1/2023	11/30/2023	10/11/2023		75%	0.04747906	2023 Local	4 Paving Plan 2023	4B06	4B
Pavement Resurface/Restoration	Local Roadway Paving on Restoration	UPSHUR ST NW	18TH ST NW	ARGYLE TER NW, MATHEWSON DR NW	Substantially Complete	8/1/2023	11/30/2023	10/17/2023		75%	0.13269942	2024 Local	4 Paving Plan 2023	4E06	4E
Pavement Resurface/Restoration	Local Roadway Paving on Restoration	STEPHENSON PL NW	32ND ST NW	32ND PL NW	Substantially Complete	3/1/2024	9/30/2024	11/13/2023		75%	0.06616974	2024 Local	4 Paving Plan 2023	3/4G04	3/4G
Pavement Resurface/Restoration	Local Roadway Paving on Restoration	14TH ST NW	IRIS ST NW	JUNIPER ST NW	Substantially Complete	3/1/2024	9/30/2024	11/17/2023		75%	0.06454794	2024 Local	4 Paving Plan 2023	4A02	4A
Pavement Resurface/Restoration	Local Roadway Paving on Restoration	1ST ST NW	JEFFERSON ST NW, MISSOURI AVE NW	KENNEDY ST NW	Substantially Complete	3/1/2024	9/30/2024	11/14/2023		75%	0.06731347	2024 Local	4 Paving Plan 2023	4B08/4D08	4B/4D
Pavement Resurface/Restoration	Local Roadway Paving on Restoration	3RD ST NE			Substantially Complete	3/1/2024	9/30/2024	11/14/2023		75%	0.02873128	2024 Collector	4 Paving Plan 2023	4B08/4B09	4B

Pavement Resurface/Restoration	Local Roadway Paving on Restoration	NICHOLSON ST NE	KENSINGTON PL NE	8TH ST NE	Substantially Complete	3/1/2024	9/30/2024	11/13/2023		75%	0.06426195	2024	Local	4 Paving Plan 2023	4B09	4B
Pavement Resurface/Restoration	Local Roadway Paving on Restoration	POWHATAN PL NW	5TH ST NW	7TH ST NW	Substantially Complete	3/1/2024	9/30/2024	12/6/2023		75%	0.13724345	2024	Local	4 Paving Plan 2023	4B03/4B05	4B
Pavement Resurface/Restoration	Local Roadway Paving on Restoration	SHERMAN CIR NW	KANSAS AVE NW	7TH ST NW	Substantially Complete	3/1/2024	9/30/2024	11/30/2023		75%	0.02152908	2024	Minor Arterial	4 Paving Plan 2023	4D06	4D
Pavement Resurface/Restoration	Local Roadway Paving on Restoration	SHERMAN CIR NW	CRITTENDEN ST NW	KANSAS AVE NW	Substantially Complete	3/1/2024	9/30/2024	11/30/2023		75%	0.03814528	2024	Local	4 Paving Plan 2023	4D06	4D
Pavement Resurface/Restoration	Local Roadway Paving on Restoration	SHERMAN CIR NW	7TH ST NW	ILLINOIS AVE NW	Substantially Complete	3/1/2024	9/30/2024	11/30/2023		75%	0.01548388	2024	Minor Arterial	4 Paving Plan 2023	4D06	4D
Pavement Resurface/Restoration	Local Roadway Paving on Restoration	SHERMAN CIR NW	ILLINOIS AVE NW	CRITTENDEN ST NW	Substantially Complete	3/1/2024	9/30/2024	11/30/2023		75%	0.0441069	2024	Local	4 Paving Plan 2023	4D06	4D
Pavement Resurface/Restoration	Local Roadway Paving on Restoration	ARKANSAS AVE NW	FARRAGUT ST NW	GEORGIA AVE NW	Substantially Complete	3/1/2024	9/30/2024	11/27/2023		75%	0.06176194	2024	Minor Arterial	4 Paving Plan 2023	4D04/4E03/4E04	4D/4E
Pavement Resurface/Restoration	Local Roadway Paving on Restoration	FARRAGUT ST NW	ARKANSAS AVE NW	13TH ST NW	Substantially Complete	3/1/2024	9/30/2024	11/27/2023		75%	0.08968275	2024	Local	4 Paving Plan 2023	4E03/4E04	4E
Pavement Resurface/Restoration	Local Roadway Paving on Restoration	SHERMAN CIR NW	KANSAS AVE NW	KANSAS AVE NW	Substantially Complete	11/15/2023	12/15/2023	11/30/2023		75%	0.1199	2024	Minor Arterial	4 Paving Plan 2023	4D06	4D
Pavement Resurface/Restoration	Local Roadway Paving on Restoration	8TH ST NE	GALLOWAY ST NE	HAMILTON ST NE	Completed	3/1/2023	9/30/2023	1/5/2023	1/6/2023	100%	0.10108732	2023	Local	5 Paving Plan 2023	5A01/5A08	5A
Pavement Resurface/Restoration	Local Roadway Paving on Restoration	GALLOWAY ST NE	12TH ST NE	SARGENT RD NE	Completed	3/1/2023	9/30/2023	1/5/2023	1/28/2023	100%	0.05773312	2023	Local	5 Paving Plan 2023	5A01/5A02/5A08	5A
Pavement Resurface/Restoration	Local Roadway Paving on Restoration	SARGENT RD NE	GALLOWAY ST NE	EASTERN AVE NE	Completed	3/1/2023	9/30/2023	1/5/2023	1/28/2023	100%	0.07840372	2023	Minor Arterial	5 Paving Plan 2023	5A02/5A08	5A
Pavement Resurface/Restoration	Local Roadway Paving on Restoration	12TH ST NE	PERRY ST NE	QUINCY ST NE	Completed	3/1/2023	9/30/2023	1/23/2023	8/12/2023	100%	0.07682943	2023	Minor Arterial	5 Paving Plan 2023	5B02/5B05	5B
Pavement Resurface/Restoration	Local Roadway Paving on Restoration	18TH ST NE	SHEPHERD ST NE,SOUTH DAKOTA AVE NE	TAYLOR ST NE	Completed	3/1/2023	9/30/2023	1/9/2023	1/30/2023	100%	0.07903821	2023	Collector	5 Paving Plan 2023	5B01/5B02	5B
Pavement Resurface/Restoration	Local Roadway Paving on Restoration	18TH ST NE	PERRY ST NE	RANDOLPH ST NE	Completed	3/1/2023	9/30/2023	1/6/2023	1/9/2023	100%	0.14798748	2023	Collector	5 Paving Plan 2023	5B02	5B
Pavement Resurface/Restoration	Local Roadway Paving on Restoration	BUNKER HILL RD NE	MICHIGAN AVE NE	18TH ST NE	Completed	3/1/2023	9/30/2023	1/11/2023	1/30/2023	100%	0.1261196	2023	Collector	5 Paving Plan 2023	5B01	5B
Pavement Resurface/Restoration	Local Roadway Paving on Restoration	TAYLOR ST NE	SOUTH DAKOTA AVE NE	18TH ST NE	Completed	3/1/2023	9/30/2023	1/9/2023	1/30/2023	100%	0.06456676	2023	Local	5 Paving Plan 2023	5B01/5B02	5B
Pavement Resurface/Restoration	Local Roadway Paving on Restoration	V ST NE	9TH ST NE,BRENTWOOD RD NE		Completed	3/1/2023	9/30/2023	4/19/2023	4/19/2023	100%	0.17355779	2023	Local	5 Paving Plan 2023	5C05	5C
Pavement Resurface/Restoration	Local Roadway Paving on Restoration	BLADENSBURG RD NE	LANG PL NE	LYMAN PL NE	Completed	3/1/2023	9/30/2023	2/10/2023	3/6/2023	100%	0.04620074	2023	Local	5 Paving Plan 2023	5D06/5D08	5D
Pavement Resurface/Restoration	Local Roadway Paving on Restoration	BLADENSBURG RD NE	MARYLAND AVE NE,MORSE ST NE	NEAL ST NE	Completed	3/1/2023	9/30/2023	2/11/2023	2/24/2023	100%	0.07065821	2023	Minor Arterial	5 Paving Plan 2023	5D06/5D07	5D
Pavement Resurface/Restoration	Local Roadway Paving on Restoration	BLADENSBURG RD NE	LEVIS ST NE	LANG PL NE	Completed	3/1/2023	9/30/2023	2/10/2023	3/6/2023	100%	0.03251709	2023	Local	5 Paving Plan 2023	5D06/5D08	5D
Pavement Resurface/Restoration	Local Roadway Paving on Restoration	BLADENSBURG RD NE	17TH ST NE,MOUNT OLIVET RD NE	R ST NE	Completed	3/1/2023	9/30/2023	1/11/2023	2/14/2023	100%	0.43655644	2023	Minor Arterial	5 Paving Plan 2023	5C04/5D08	5C/5D
Pavement Resurface/Restoration	Local Roadway Paving on Restoration	BRENTWOOD PKWY NE	6TH ST NE,PENN ST NE	TELEGRAPH HILL RD NE	Completed	3/1/2023	9/30/2023	2/13/2023	3/7/2023	100%	0.20034193	2023	Minor Arterial	5 Paving Plan 2023	5D01	5D
Pavement Resurface/Restoration	Local Roadway Paving on Restoration	HOLBROOK ST NE	MORSE ST NE	NEAL ST NE	Completed	3/1/2023	9/30/2023	1/20/2023	1/28/2023	100%	0.07193923	2023	Local	5 Paving Plan 2023	5D03/5D06/5D07	5D
Pavement Resurface/Restoration	Local Roadway Paving on Restoration	MARYLAND AVE NE	NEAL ST NE	17TH ST NE	Completed	3/1/2023	9/30/2023	1/20/2023	3/6/2023	100%	0.11436382	2023	Collector	5 Paving Plan 2023	5D06/5D07	5D
Pavement Resurface/Restoration	Local Roadway Paving on Restoration	QUEEN ST NE	WEST VIRGINIA AVE NE	MONTELLO AVE NE	Completed	3/1/2023	9/30/2023	2/9/2023	2/15/2023	100%	0.10231781	2023	Local	5 Paving Plan 2023	5D01/5D04	5D

Pavement Resurface/Restoration	Local Roadway Paving Restoration	MOUNT OLIVET RD NE	9TH ST NE	CORCORAN ST NE	Completed	3/1/2023	9/30/2023	9/7/2023	10/6/2023	100%	0.2818936	2023	Minor Arterial	5	Paving Plan 2023	5D01/5D02/5D05	5D
Pavement Resurface/Restoration	Local Roadway Paving Restoration	NEAL ST NE	STAPLES ST NE	HOLBROOK ST NE	Completed	3/1/2023	9/30/2023	2/9/2023	2/15/2023	100%	0.04523243	2023	Local	5	Paving Plan 2023	5D03/5D06/5D07	5D
Pavement Resurface/Restoration	Local Roadway Paving Restoration	STAPLES ST NE	MORSE ST NE	NEAL ST NE	Completed	3/1/2023	9/30/2023	1/3/2022	8/14/2023	100%	0.07190082	2023	Local	5	Paving Plan 2023	5D03/5D06	5D
Pavement Resurface/Restoration	Local Roadway Paving Restoration	TRINIDAD AVE NE	MEIGS PL NE	RAUM ST NE	Completed	3/1/2023	9/30/2023	2/9/2023	2/14/2023	100%	0.0499535	2023	Local	5	Paving Plan 2023	5D04/5D05	5D
Pavement Resurface/Restoration	Local Roadway Paving Restoration	TRINIDAD AVE NE	RAUM ST NE	SIMMS PL NE	Completed	3/1/2023	9/30/2023	2/9/2023	2/10/2023	100%	0.05200561	2023	Local	5	Paving Plan 2023	5D05	5D
Pavement Resurface/Restoration	Local Roadway Paving Restoration	TRINIDAD AVE NE	CHILDRESS ST NE	MEIGS PL NE	Completed	3/1/2023	9/30/2023	2/9/2023	2/9/2023	100%	0.04926368	2023	Local	5	Paving Plan 2023	5D04/5D05	5D
Pavement Resurface/Restoration	Local Roadway Paving Restoration	TRINIDAD AVE NE	SIMMS PL NE	MOUNT OLIVET RD NE	Completed	3/1/2023	9/30/2023	2/9/2023	2/14/2023	100%	0.04362317	2023	Local	5	Paving Plan 2023	5C04/5D05	5C/5D
Pavement Resurface/Restoration	Local Roadway Paving Restoration	4TH ST NE	FRANKLIN ST NE	LINCOLN RD NE	Completed	3/1/2023	9/30/2023	2/10/2023	2/21/2023	100%	0.07084251	2023	Minor Arterial	5	Paving Plan 2023	5F01	5F
Pavement Resurface/Restoration	Local Roadway Paving Restoration	4TH ST NE	DOUGLAS ST NE	EVARTS ST NE	Completed	3/1/2023	9/30/2023	2/11/2023	2/21/2023	100%	0.07389339	2023	Minor Arterial	5	Paving Plan 2023	5F01/5F03/5F04	5F
Pavement Resurface/Restoration	Local Roadway Paving Restoration	HARRY THOMAS WAY NE	ECKINGTON PL NE	Q ST NE	Completed	3/1/2023	9/30/2023	2/13/2023	2/22/2023	100%	0.15222509	2023	Local	5	Paving Plan 2023	5F06/5F07	5F
Pavement Resurface/Restoration	Local Roadway Paving Restoration	LINCOLN RD NE	FRANKLIN ST NE	4TH ST NE	Completed	3/1/2023	9/30/2023	2/11/2023	2/21/2023	100%	0.1232487	2023	Local	5	Paving Plan 2023	5E06/5F01	5E/5F
Pavement Resurface/Restoration	Local Roadway Paving Restoration	LAWRENCE ST NE	7TH ST NE,LANCASTER ST NE	8TH ST NE	Completed	3/1/2023	9/30/2023	4/25/2023	5/4/2023	100%	0.06524507	2023	Local	5	Paving Plan 2023	5F01/5F02	5F
Pavement Resurface/Restoration	Local Roadway Paving Restoration	UHLAND TER NE	SUMMIT PL NE	2ND ST NE	Completed	3/1/2023	9/30/2023	2/13/2023	2/14/2023	100%	0.08515951	2023	Local	5	Paving Plan 2023	5F05	5F
Pavement Resurface/Restoration	Local Roadway Paving Restoration	8TH ST NE	FRANKLIN ST NE & EDGEWOOD ST NE	HAMLIN ST NE	Completed	3/1/2023	9/30/2023	8/14/2023	8/14/2023	100%	0.1267	2023	Local	5	Paving Plan 2023	5F02/5F03	5F
Pavement Resurface/Restoration	Local Roadway Paving Restoration	8TH ST NE	KEARNY ST NE	LAWRENCE ST NE	Completed	3/1/2023	9/30/2023	4/25/2023	5/6/2023	100%	0.0678	2023	Local	5	Paving Plan 2023	5F02	5F
Pavement Resurface/Restoration	Local Roadway Paving Restoration	4TH ST NW	Q ST NW	R ST NW	Completed	3/1/2023	9/30/2023	4/17/2023	8/7/2023	100%	0.10227856	2023	Minor Arterial	5	Paving Plan 2023	5E01/5E02	5E
Pavement Resurface/Restoration	Local Roadway Paving Restoration	10TH ST NE	NEWTON ST NE	OTIS ST NE	Completed	3/1/2023	9/30/2023	4/12/2023	4/20/2023	100%	0.06822338	2023	Minor Arterial	5	Paving Plan 2023	5B04/5B05	5B
Pavement Resurface/Restoration	Local Roadway Paving Restoration	CHANNING ST NE	30TH ST NE	31ST ST NE	Completed	3/1/2023	9/30/2023	4/18/2023	4/20/2023	100%	0.15261014	2023	Minor Arterial	5	Paving Plan 2023	5C04	5C
Pavement Resurface/Restoration	Local Roadway Paving Restoration	GIRARD ST NE	17TH ST NE	18TH ST NE	Completed	3/1/2023	9/30/2023	4/13/2023	4/18/2023	100%	0.09487558	2023	Minor Arterial	5	Paving Plan 2023	5C07	5C
Pavement Resurface/Restoration	Local Roadway Paving Restoration	K ST NE	BLADENSBURG RD NE,OATES ST NE	17TH PL NE	Completed	3/1/2023	9/30/2023	4/12/2023	4/14/2023	100%	0.09001255	2023	Minor Arterial	5	Paving Plan 2023	5D06	5D
Pavement Resurface/Restoration	Local Roadway Paving Restoration	CAPITOL AVE NE	CENTRAL PL NE	PROVIDENCE ST NE	Completed	3/1/2023	9/30/2023	4/11/2023	4/18/2023	100%	0.05924039	2023	Minor Arterial	5	Paving Plan 2023	5D02	5D
Pavement Resurface/Restoration	Local Roadway Paving Restoration	MICHIGAN AVE NE	9TH ST NE	10TH ST NE	Completed	3/1/2023	9/30/2023	4/12/2023	4/18/2023	100%	0.0910777	2023	Minor Arterial	5	Paving Plan 2023	5B05	5B
Pavement Resurface/Restoration	Local Roadway Paving Restoration	H ST NE	19TH ST NE	20TH ST NE	Completed	3/1/2023	9/30/2023	4/11/2023	4/20/2023	100%	0.05548239	2023	Minor Arterial	5	Paving Plan 2023	5D07	5D
Pavement Resurface/Restoration	Local Roadway Paving Restoration	MICHIGAN AVE NE	9TH ST NE		Completed	3/1/2023	9/30/2023	4/18/2023	4/18/2023	100%	0.04006327	2023	Minor Arterial	5	Paving Plan 2023	5B04/5B05	5B
Pavement Resurface/Restoration	Local Roadway Paving Restoration	2ND ST NE	CHANNING ST NE	CROMWELL TER NE	Completed	3/1/2023	9/30/2023	4/21/2023	4/25/2023	100%	0.03690392	2023	Minor Arterial	5	Paving Plan 2023	5F04	5F
Pavement Resurface/Restoration	Local Roadway Paving Restoration	9TH ST NE	BUNKER HILL RD NE	MICHIGAN AVE NE	Completed	3/1/2023	9/30/2023	4/12/2023	4/18/2023	100%	0.03553799	2023	Minor Arterial	5	Paving Plan 2023	5B04/5B05	5B

Pavement Resurface/Restoration	Local Roadway Paving on Restoration	RAND PL NE	BLADENSBURG RD NE	22ND ST NE	Completed	3/1/2023	9/30/2023	4/12/2023	4/13/2023	100%	0.08051619	2023 Minor Arterial	5 Paving Plan 2023	5C04	5C
Pavement Resurface/Restoration	Local Roadway Paving on Restoration	STAPLES ST NE	OATES ST NE	LEVIS ST NE	Completed	3/1/2023	9/30/2023	4/13/2023	4/17/2023	100%	0.06228114	2023 Minor Arterial	5 Paving Plan 2023	5D04/5D06	5D
Pavement Resurface/Restoration	Local Roadway Paving on Restoration	STAPLES ST NE	NEAL ST NE	OATES ST NE	Completed	3/1/2023	9/30/2023	4/13/2023	7/27/2023	100%	0.07221997	2023 Minor Arterial	5 Paving Plan 2023	5D03/5D06	5D
Pavement Resurface/Restoration	Local Roadway Paving on Restoration	BRYANT ST NE	2ND ST NE	3RD ST NE	Completed	3/1/2023	9/30/2023	4/21/2023	4/26/2023	100%	0.07925582	2023 Minor Arterial	5 Paving Plan 2023	5F04	5F
Pavement Resurface/Restoration	Local Roadway Paving on Restoration	2ND ST NE	BRYANT ST NE	CHANNING ST NE	Completed	3/1/2023	9/30/2023	4/21/2023	4/25/2023	100%	0.0735648	2023 Minor Arterial	5 Paving Plan 2023	5F04	5F
Pavement Resurface/Restoration	Local Roadway Paving on Restoration	DOWNING PL NE	ADAMS ST NE	14TH ST NE	Completed	3/1/2023	9/30/2023	4/13/2023	4/19/2023	100%	0.08901674	2023 Minor Arterial	5 Paving Plan 2023	5C05	5C
Pavement Resurface/Restoration	Local Roadway Paving on Restoration	24TH PL NE	BLADENSBURG RD NE		Completed	3/1/2023	9/30/2023	4/17/2023	8/16/2023	100%	0.17205962	2023 Minor Arterial	5 Paving Plan 2023	5C02/5C04	5C
Pavement Resurface/Restoration	Local Roadway Paving on Restoration	HOOVER RD NE	LAWRENCE ST NE	MONROE ST NE	Completed	3/1/2023	9/30/2023	4/12/2023	4/17/2023	100%	0.07004082	2023 Minor Arterial	5 Paving Plan 2023	5B07	5B
Pavement Resurface/Restoration	Local Roadway Paving on Restoration	QUINCY ST NE	14TH ST NE		Completed	3/1/2023	9/30/2023	4/1/2023	4/13/2023	100%	0.016509	2023 Minor Arterial	5 Paving Plan 2023	5B02	5B
Pavement Resurface/Restoration	Local Roadway Paving on Restoration	BUNKER HILL RD NE		9TH ST NE	Completed	3/1/2023	9/30/2023	4/12/2023	4/18/2023	100%	0.03565688	2023 Minor Arterial	5 Paving Plan 2023	5B04/5B05	5B
Pavement Resurface/Restoration	Local Roadway Paving on Restoration	LYMAN PL NE	BLADENSBURG RD NE	17TH ST NE	Completed	3/1/2023	9/30/2023	4/12/2023	4/14/2023	100%	0.06567264	2023 Minor Arterial	5 Paving Plan 2023	5D06/5D08	5D
Pavement Resurface/Restoration	Local Roadway Paving on Restoration	H PL NE	18TH ST NE	19TH ST NE	Completed	3/1/2023	9/30/2023	4/12/2023	4/14/2023	100%	0.06848248	2023 Minor Arterial	5 Paving Plan 2023	5D07	5D
Pavement Resurface/Restoration	Local Roadway Paving on Restoration	L ST NE	BLADENSBURG RD NE	17TH PL NE	Completed	3/1/2023	9/30/2023	4/12/2023	8/14/2023	100%	0.05258913	2023 Minor Arterial	5 Paving Plan 2023	5D06	5D
Pavement Resurface/Restoration	Local Roadway Paving on Restoration	GALLOWAY ST NE	SARGENT RD NE	EASTERN AVE NE	Completed	3/1/2023	9/30/2023	4/11/2023	4/26/2023	100%	0.15047638	2023 Minor Arterial	5 Paving Plan 2023	5A02/5A08	5A
Pavement Resurface/Restoration	Local Roadway Paving on Restoration	1ST ST NE	URELL PL NE	VARNUM ST NE	Completed	3/1/2023	9/30/2023	4/11/2023	4/17/2023	100%	0.04801957	2023 Minor Arterial	5 Paving Plan 2023	5A05/5A06	5A
Pavement Resurface/Restoration	Local Roadway Paving on Restoration	GIRARD ST NE	9TH ST NE	10TH ST NE	Completed	3/1/2023	9/30/2023	4/10/2023	4/17/2023	100%	0.06730839	2023 Minor Arterial	5 Paving Plan 2023	5B04	5B
Pavement Resurface/Restoration	Local Roadway Paving on Restoration	QUINCY ST NE	13TH ST NE	14TH ST NE	Completed	3/1/2023	9/30/2023	4/1/2023	4/13/2023	100%	0.12482895	2023 Minor Arterial	5 Paving Plan 2023	5B02/5B05	5B
Pavement Resurface/Restoration	Local Roadway Paving on Restoration	CHANNING ST NE	DOUGLAS ST NE	17TH ST NE	Completed	3/1/2023	9/30/2023	4/14/2023	4/18/2023	100%	0.10885583	2023 Minor Arterial	5 Paving Plan 2023	5C06	5C
Pavement Resurface/Restoration	Local Roadway Paving on Restoration	11TH PL NE	HOLBROOK TER NE	RAUM ST NE	Completed	3/1/2023	9/30/2023	4/14/2023	4/19/2023	100%	0.10591169	2023 Minor Arterial	5 Paving Plan 2023	5D04/5D05	5D
Pavement Resurface/Restoration	Local Roadway Paving on Restoration	W ST NE	5TH ST NE	METROPOLITAN BRANCH TRAIL NE	Completed	3/1/2023	9/30/2023	4/20/2023	4/21/2023	100%	0.12985696	2023 Minor Arterial	5 Paving Plan 2023	5F06	5F
Pavement Resurface/Restoration	Local Roadway Paving on Restoration	BRYANT ST NE	LINCOLN RD NE	2ND ST NE	Completed	3/1/2023	9/30/2023	4/21/2023	4/25/2023	100%	0.0388	2023 Local	5 Paving Plan 2023	5E06/5F04	5E/5F
Pavement Resurface/Restoration	Local Roadway Paving on Restoration	9TH ST NE	JACKSON ST NE	KEARNY ST NE	Completed	3/1/2023	9/30/2023	4/14/2023	4/24/2023	100%	0.07008491	2023 Collector	5 Paving Plan 2023	5B04	5B
Pavement Resurface/Restoration	Local Roadway Paving on Restoration	KIRBY ST NW	MORGAN ST NW	N ST NW	Completed	3/1/2023	9/30/2023	4/11/2023	4/14/2023	100%	0.05310877	2023 Local	5 Paving Plan 2023	5E01	5E
Pavement Resurface/Restoration	Local Roadway Paving on Restoration	GIRARD ST NE	NORTH CAPITOL ST BN	FRANKLIN ST NE	Completed	3/1/2023	9/30/2023	4/24/2023	4/26/2023	100%	0.18209967	2023 Local	5 Paving Plan 2023	5E05/5E06/5F01	5E/5F
Pavement Resurface/Restoration	Local Roadway Paving on Restoration	HAMLIN ST NE	15TH ST NE	16TH ST NE	Completed	3/1/2023	9/30/2023	4/12/2023	8/12/2023	100%	0.09266332	2023 Local	5 Paving Plan 2023	5B03/5B06	5B
Pavement Resurface/Restoration	Local Roadway Paving on Restoration	W ST NW	NORTH CAPITOL ST BN	1ST ST NW	Completed	3/1/2023	9/30/2023	4/17/2023	4/25/2023	100%	0.16742922	2023 Local	5 Paving Plan 2023	5E05/5E06	5E

Pavement Resurface/Restoration	Local Roadway Paving on Restoration	BLADENSBURG RD NE	BANNEKER DR NE	35TH ST NE	Completed	3/1/2023	9/30/2023	4/15/2023	4/19/2023	100%	0.20778777	2023	Minor Arterial	5 Paving Plan 2023	5C01/5C02	5C
Pavement Resurface/Restoration	Local Roadway Paving on Restoration	4TH ST NE	LINCOLN RD NE	HAREWOOD RD NE	Completed	3/1/2023	9/30/2023	8/11/2023	8/19/2023	100%	0.27139	2023	Minor Arterial	5 Paving Plan 2023	5F01	5F
Pavement Resurface/Restoration	Local Roadway Paving on Restoration	22ND ST NE	R ST NE	RAND PL NE	Completed	8/1/2023	11/30/2023	10/13/2023	10/23/2023	100%	0.05209163	2023	Local	5 Paving Plan 2023	5C04	5C
Pavement Resurface/Restoration	Local Roadway Paving on Restoration	3RD ST NE			Completed	8/1/2023	11/30/2023	10/9/2023	10/13/2023	100%	0.07091078	2023	Local	5 Paving Plan 2023	5A09	5A
Pavement Resurface/Restoration	Local Roadway Paving on Restoration	FLAGLER PL NW	V ST NW	W ST NW	Completed	8/1/2023	11/30/2023	10/16/2023	10/17/2023	100%	0.07358418	2023	Local	5 Paving Plan 2023	5E04/5E05	5E
Pavement Resurface/Restoration	Local Roadway Paving on Restoration	17TH ST NE	MONTANA AVE NE	WEST VIRGINIA AVE NE	Completed	8/1/2023	11/30/2023	10/18/2023	10/27/2023	100%	0.16373255	2024	Local	5 Paving Plan 2023	5C04/5D02	5C/5D
Pavement Resurface/Restoration	Local Roadway Paving on Restoration	EMERSON ST NE	6TH ST NE	6TH PL NE	Completed	8/1/2023	11/30/2023	10/13/2023	10/23/2023	100%	0.04175986	2023	Local	5 Paving Plan 2023	5A08/5A09	5A
Pavement Resurface/Restoration	Local Roadway Paving on Restoration	5 ST NW	1ST ST NW	2ND ST NW	Completed	8/1/2023	11/30/2023	10/16/2023	10/19/2023	100%	0.10833757	2023	Local	5 Paving Plan 2023	5E03	5E
Pavement Resurface/Restoration	Local Roadway Paving on Restoration	FORT DR NE	CLERMONT DR NE	1ST ST NE	Completed	3/1/2024	9/30/2024	10/18/2023	10/26/2023	100%	0.1364	2024	Minor Arterial	5 Paving Plan 2023	5A05/5A06	5A
Pavement Resurface/Restoration	Local Roadway Paving on Restoration	17TH ST NE	Driveway-58013612 & 1 ST NE	BLADENSBURG RD NE & MOUNT OLIVET RD NE	Completed	3/1/2023	9/30/2023	8/22/2023	9/27/2023	100%	0.4084	2023	Minor Arterial	5 Paving Plan 2023	5D06/5D07/5D08	5D
Pavement Resurface/Restoration	Local Roadway Paving on Restoration	16TH ST NE	BUCHANAN ST NE	CRITTENDEN ST NE	Completed	3/1/2024	9/30/2024	11/18/2023	12/1/2023	100%	0.06166682	2024	Local	5 Paving Plan 2023	5A02	5A
Pavement Resurface/Restoration	Local Roadway Paving on Restoration	7TH ST NE	GALLOWAY ST NE	HAMILTON ST NE,INGRAHAM ST NE	Completed	3/1/2024	9/30/2024	11/17/2023	11/20/2023	100%	0.12236852	2024	Local	5 Paving Plan 2023	5A01/5A08	5A
Pavement Resurface/Restoration	Local Roadway Paving on Restoration	ALLISON ST NE	SARGENT RD NE	SOUTH DAKOTA AVE NE	Completed	3/1/2024	9/30/2024	11/20/2023	11/20/2023	100%	0.08746436	2024	Local	5 Paving Plan 2023	5A02/5A03	5A
Pavement Resurface/Restoration	Local Roadway Paving on Restoration	GALLOWAY ST NE	7TH ST NE	8TH ST NE	Completed	3/1/2024	9/30/2024	11/17/2023	11/20/2023	100%	0.05547496	2024	Local	5 Paving Plan 2023	5A01/5A08	5A
Pavement Resurface/Restoration	Local Roadway Paving on Restoration	GALLOWAY ST NE	11TH ST NE	12TH ST NE	Completed	3/1/2024	9/30/2024	11/17/2023	12/2/2023	100%	0.11545296	2024	Local	5 Paving Plan 2023	5A01/5A08	5A
Pavement Resurface/Restoration	Local Roadway Paving on Restoration	QUEENS CHAPEL TER NE	MICHIGAN AVE NE	BUCHANAN ST NE	Completed	3/1/2024	9/30/2024	11/20/2023	11/20/2023	100%	0.07255638	2024	Local	5 Paving Plan 2023	5A02/5B01	5A/5B
Pavement Resurface/Restoration	Local Roadway Paving on Restoration	SARGENT RD NE	13TH ST NE,WEBSTER ST NE,WYNTON PL NE	ALLISON ST NE	Completed	3/1/2024	9/30/2024	11/20/2023	12/4/2023	100%	0.07176668	2024	Minor Arterial	5 Paving Plan 2023	5A03	5A
Pavement Resurface/Restoration	Local Roadway Paving on Restoration	WEBSTER ST NE	13TH ST NE,SARGENT RD NE,WYNTON PL NE	13TH PL NE	Completed	3/1/2024	9/30/2024	11/20/2023	12/4/2023	100%	0.05733403	2024	Local	5 Paving Plan 2023	5A03	5A
Pavement Resurface/Restoration	Local Roadway Paving on Restoration	14TH ST NE	PERRY ST NE	QUINCY ST NE	Completed	3/1/2024	9/30/2024	11/20/2023	11/20/2023	100%	0.07411943	2024	Collector	5 Paving Plan 2023	5B02	5B
Pavement Resurface/Restoration	Local Roadway Paving on Restoration	20TH ST NE	JACKSON ST NE	KEARNY ST NE	Completed	3/1/2024	9/30/2024	11/22/2023	11/22/2023	100%	0.06789115	2024	Collector	5 Paving Plan 2023	5B06	5B
Pavement Resurface/Restoration	Local Roadway Paving on Restoration	EASTERN AVE NE	34TH ST NE,MONROE ST NE	NEWTON ST NE	Completed	3/1/2024	9/30/2024	11/27/2023	11/30/2023	100%	0.05232532	2024	Minor Arterial	5 Paving Plan 2023	5B07/5C02	5B/5C
Pavement Resurface/Restoration	Local Roadway Paving on Restoration	GIRARD ST NE	10TH ST NE	12TH ST NE	Completed	3/1/2024	9/30/2024	11/27/2023	12/4/2023	100%	0.10339714	2024	Local	5 Paving Plan 2023	5B03/5B04	5B
Pavement Resurface/Restoration	Local Roadway Paving on Restoration	KEARNY ST NE	18TH ST NE	20TH ST NE	Completed	3/1/2024	9/30/2024	11/22/2023	12/4/2023	100%	0.17454639	2024	Local	5 Paving Plan 2023	5B06	5B
Pavement Resurface/Restoration	Local Roadway Paving on Restoration	KEARNY ST NE	9TH ST NE	10TH ST NE	Completed	3/1/2024	9/30/2024	11/22/2023	12/4/2023	100%	0.05798827	2024	Local	5 Paving Plan 2023	5B04	5B
Pavement Resurface/Restoration	Local Roadway Paving on Restoration	MICHIGAN AVE NE	RANDOLPH ST NE	12TH ST NE	Completed	3/1/2024	9/30/2024	11/18/2023	12/9/2023	100%	0.03725374	2024	Local	5 Paving Plan 2023	5B05	5B
Pavement Resurface/Restoration	Local Roadway Paving on Restoration	MICHIGAN AVE NE	QUINCY ST NE	RANDOLPH ST NE	Completed	3/1/2024	9/30/2024	11/18/2023	12/4/2023	100%	0.09698652	2024	Minor Arterial	5 Paving Plan 2023	5B05	5B

Pavement Resurface/Restoration	Local Roadway Paving on Restoration	NEWTON ST NE	CLINTON ST NE	EASTERN AVE NE	Completed	3/1/2024	9/30/2024	11/27/2023	12/4/2023	100%	0.10229259	2024 Local	5 Paving Plan 2023	5B07	5B
Pavement Resurface/Restoration	Local Roadway Paving on Restoration	OTIS ST NE	28TH ST NE	30TH ST NE	Completed	3/1/2024	9/30/2024	11/30/2023	12/4/2023	100%	0.08426692	2024 Local	5 Paving Plan 2023	5B07	5B
Pavement Resurface/Restoration	Local Roadway Paving on Restoration	OTIS ST NE	SOUTH DAKOTA AVE NE	22ND ST NE	Completed	3/1/2024	9/30/2024	11/30/2023	12/1/2023	100%	0.07247809	2024 Local	5 Paving Plan 2023	5B02/5B07	5B
Pavement Resurface/Restoration	Local Roadway Paving on Restoration	24TH ST NE	IRVING ST NE	WOODRIDGE ST NE	Completed	3/1/2024	9/30/2024	11/20/2023	12/4/2023	100%	0.04461523	2024 Local	5 Paving Plan 2023	5C07	5C
Pavement Resurface/Restoration	Local Roadway Paving on Restoration	ADAMS ST NE	18TH ST NE	18TH PL NE	Completed	3/1/2024	9/30/2024	12/1/2023	12/28/2023	100%	0.04795771	2024 Local	5 Paving Plan 2023	5C02/5C06	5C
Pavement Resurface/Restoration	Local Roadway Paving on Restoration	CHANNING ST NE	BLADENSBURG RD NE	30TH ST NE	Completed	3/1/2024	9/30/2024	12/4/2023	12/7/2023	100%	0.09732405	2024 Local	5 Paving Plan 2023	5C02/5C04	5C
Pavement Resurface/Restoration	Local Roadway Paving on Restoration	MONTELLO AVE NE	HOLBROOK TER NE	MEIGS PL NE	Completed	3/1/2024	9/30/2024	12/4/2023	12/4/2023	100%	0.05583783	2024 Collector	5 Paving Plan 2023	5D04/5D05	5D
Pavement Resurface/Restoration	Local Roadway Paving on Restoration	MONTELLO AVE NE	MEIGS PL NE	RAUM ST NE	Completed	3/1/2024	9/30/2024	12/4/2023	12/4/2023	100%	0.05016812	2024 Local	5 Paving Plan 2023	5D04/5D05	5D
Pavement Resurface/Restoration	Local Roadway Paving on Restoration	MEIGS PL NE	TRINIDAD AVE NE	Alley-47000892	Substantially Complete	3/1/2023	9/30/2023	2/9/2023		75%	0.03020738	2023 Minor Arterial	5 Paving Plan 2023	5D04/5D05	5D
Pavement Resurface/Restoration	Local Roadway Paving on Restoration	JACKSON ST NE	7TH ST NE	8TH ST NE	Substantially Complete	8/1/2023	11/30/2023	10/9/2023		75%	0.06528776	2023 Local	5 Paving Plan 2023	5F01/5F02	5F
Pavement Resurface/Restoration	Local Roadway Paving on Restoration	12TH ST NE	GALLOWAY ST NE	HAMILTON ST NE	Substantially Complete	3/1/2024	9/30/2024	11/17/2023		75%	0.11518544	2024 Local	5 Paving Plan 2023	5A01/5A08	5A
Pavement Resurface/Restoration	Local Roadway Paving on Restoration	BUCHANAN ST NE	16TH ST NE	17TH ST NE	Substantially Complete	3/1/2024	9/30/2024	11/18/2023		75%	0.07960421	2024 Local	5 Paving Plan 2023	5A02	5A
Pavement Resurface/Restoration	Local Roadway Paving on Restoration	DECATUR ST NE	10TH ST NE	SOUTH DAKOTA AVE NE	Substantially Complete	3/1/2024	9/30/2024	12/1/2023		75%	0.08225748	2024 Local	5 Paving Plan 2023	5A03/5A08	5A
Pavement Resurface/Restoration	Local Roadway Paving on Restoration	EASTERN AVE NE	MICHIGAN AVE NE,QUEENS CHAPEL RD NE	CARSON CIR NE	Substantially Complete	3/1/2024	9/30/2024	11/22/2023		75%	0.05875384	2024 Local	5 Paving Plan 2023	5A02/5B01	5A/5B
Pavement Resurface/Restoration	Local Roadway Paving on Restoration	EMERSON ST NE	10TH ST NE,DELAFIELD ST NE	11TH ST NE	Substantially Complete	3/1/2024	9/30/2024	12/1/2023		75%	0.05968095	2024 Local	5 Paving Plan 2023	5A08	5A
Pavement Resurface/Restoration	Local Roadway Paving on Restoration	13TH ST NE	TAYLOR ST NE	UPSHUR ST NE	Substantially Complete	3/1/2024	9/30/2024	11/21/2023		75%	0.07406193	2024 Minor Arterial	5 Paving Plan 2023	5B02/5B05	5B
Pavement Resurface/Restoration	Local Roadway Paving on Restoration	14TH ST NE	JACKSON ST NE	KEARNY ST NE	Substantially Complete	3/1/2024	9/30/2024	11/20/2023		75%	0.0683634	2024 Collector	5 Paving Plan 2023	5B03	5B
Pavement Resurface/Restoration	Local Roadway Paving on Restoration	FRANKLIN ST NE	10TH ST NE	12TH ST NE	Substantially Complete	3/1/2024	9/30/2024	11/18/2023		75%	0.10767369	2024 Minor Arterial	5 Paving Plan 2023	5B03/5B04	5B
Pavement Resurface/Restoration	Local Roadway Paving on Restoration	LAWRENCE ST NE	17TH ST NE	18TH ST NE	Substantially Complete	3/1/2024	9/30/2024	11/27/2023		75%	0.08433177	2024 Local	5 Paving Plan 2023	5B06	5B
Pavement Resurface/Restoration	Local Roadway Paving on Restoration	NEWTON ST NE	12TH ST NE	13TH ST NE	Substantially Complete	3/1/2024	9/30/2024	11/20/2023		75%	0.12505551	2024 Local	5 Paving Plan 2023	5B02/5B04	5B
Pavement Resurface/Restoration	Local Roadway Paving on Restoration	RANDOLPH ST NE	8TH ST NE	9TH ST NE	Substantially Complete	3/1/2024	9/30/2024	11/20/2023		75%	0.03108048	2024 Local	5 Paving Plan 2023	5B05	5B
Pavement Resurface/Restoration	Local Roadway Paving on Restoration	28TH ST NE	EVARTS ST NE	FRANKLIN ST NE	Substantially Complete	3/1/2024	9/30/2024	11/30/2023		75%	0.07308423	2024 Local	5 Paving Plan 2023	5C02	5C
Pavement Resurface/Restoration	Local Roadway Paving on Restoration	30TH ST NE	CHANNING ST NE	DOUGLAS ST NE	Substantially Complete	3/1/2024	9/30/2024	12/14/2023		75%	0.07404494	2024 Local	5 Paving Plan 2023	5C04	5C
Pavement Resurface/Restoration	Local Roadway Paving on Restoration	BLADENSBURG RD NE	CHANNING ST NE	28TH ST NE	Substantially Complete	3/1/2024	9/30/2024	12/4/2023		75%	0.03520288	2024 Minor Arterial	5 Paving Plan 2023	5C02/5C04	5C
Pavement Resurface/Restoration	Local Roadway Paving on Restoration	CENTRAL AVE NE	CLINTON ST NE	CARLTON AVE NE	Substantially Complete	3/1/2024	9/30/2024	12/9/2023		75%	0.07108665	2024 Local	5 Paving Plan 2023	5C02	5C
Pavement Resurface/Restoration	Local Roadway Paving on Restoration	FORT LINCOLN DR NE	NORTH FORT LINCOLN DR NE	Ramp-36001672	Substantially Complete	3/1/2024	9/30/2024	12/4/2023		75%	0.25860093	2024 Local	5 Paving Plan 2023	5C03	5C

Pavement Resurface/Restoration	Local Roadway Paving on Restoration	IRVING ST NE	24TH ST NE	25TH ST NE	Substantially Complete	3/1/2024	9/30/2024	12/6/2023	75%	0.05430776	2024 Local	5 Paving Plan 2023	5C07	5C	
Pavement Resurface/Restoration	Local Roadway Paving on Restoration	T ST NE	24TH ST NE		Substantially Complete	3/1/2024	9/30/2024	12/6/2023	75%	0.04864769	2024 Local	5 Paving Plan 2023	5C04	5C	
Pavement Resurface/Restoration	Local Roadway Paving on Restoration	19TH ST NE	L ST NE	LANG PL NE,SUMMIT ST NE	Substantially Complete	3/1/2024	9/30/2024	12/6/2023	75%	0.04488859	2024 Local	5 Paving Plan 2023	5D06/5D08	5D	
Pavement Resurface/Restoration	Local Roadway Paving on Restoration	19TH ST NE	M ST NE		Substantially Complete	3/1/2024	9/30/2024	12/6/2023	75%	0.04551179	2024 Local	5 Paving Plan 2023	5D08	5D	
Pavement Resurface/Restoration	Local Roadway Paving on Restoration	BLADENSBURG RD NE	K ST NE,OATES ST NE	L ST NE	Substantially Complete	3/1/2024	9/30/2024	12/6/2023	75%	0.08076742	2024 Minor Arterial	5 Paving Plan 2023	5D06	5D	
Pavement Resurface/Restoration	Local Roadway Paving on Restoration	BLADENSBURG RD NE	NEAL ST NE	K ST NE,OATES ST NE	Substantially Complete	3/1/2024	9/30/2024	12/6/2023	75%	0.07319569	2024 Local	5 Paving Plan 2023	5D06/5D07	5D	
Pavement Resurface/Restoration	Local Roadway Paving on Restoration	LEVIS ST NE	16TH ST NE	BLADENSBURG RD NE	Substantially Complete	3/1/2024	9/30/2024	12/4/2023	75%	0.05119643	2024 Local	5 Paving Plan 2023	5D06	5D	
Pavement Resurface/Restoration	Local Roadway Paving on Restoration	30TH ST NE	FRANKLIN ST NE	SOUTH DAKOTA AVE NE	Under Construction	3/1/2024	9/30/2024	12/14/2023	25%	0.05572151	2024 Local	5 Paving Plan 2023	5C02	5C	
Pavement Resurface/Restoration	Local Roadway Paving on Restoration	WALNUT ST NE	ELM ST NE	VISTA ST NE	Under Construction	3/1/2024	9/30/2024	12/5/2023	25%	0.07497904	2024 Local	5 Paving Plan 2023	5C02	5C	
Pavement Resurface/Restoration	Local Roadway Paving on Restoration	VIRGINIA AVE SW	6TH ST SW	7TH ST SW & Driveway-58010532	Completed	3/1/2020	9/30/2020	5/1/2023	8/15/2023	100%	0.1138	2023 Local	6 Paving Plan 2023	6D01	6D
Pavement Resurface/Restoration	Local Roadway Paving on Restoration	2ND ST SE	PENNSYLVANIA AVE SE & INDEPENDENCE AVE SE	C ST SE	Completed	3/1/2020	9/30/2020	8/21/2023	8/28/2023	100%	0.1086	2023 Local	6 Paving Plan 2023	6B01	6B
Pavement Resurface/Restoration	Local Roadway Paving on Restoration	1ST ST SE	C ST SE	D ST SE	Completed	3/1/2020	9/30/2020	5/20/2023	5/20/2023	100%	0.0672	2023 Local	6 Paving Plan 2023	6B01	6B
Pavement Resurface/Restoration	Local Roadway Paving on Restoration	12TH ST NE	CONSTITUTION AVE NE	PARK ST NE	Completed	4/1/2021	10/1/2021	10/2/2023	10/16/2023	100%	0.0544	2023 Local	6 Paving Plan 2023	6A03/6A04	6A
Pavement Resurface/Restoration	Local Roadway Paving on Restoration	12TH ST NE	PARK ST NE	C ST NE	Completed	5/9/2021	11/5/2021	10/2/2023	11/22/2023	100%	0.05331406	2023 Local	6 Paving Plan 2023	6A03/6A04/6A05	6A
Pavement Resurface/Restoration	Local Roadway Paving on Restoration	10TH ST NE	A ST NE	CONSTITUTION AVE NE	Completed	3/1/2023	9/30/2023	2/14/2023	2/14/2023	100%	0.0725578	2023 Local	6 Paving Plan 2023	6A07	6A
Pavement Resurface/Restoration	Local Roadway Paving on Restoration	6TH ST SE	E ST SE	G ST SE	Completed	3/1/2023	9/30/2023	2/20/2023	2/23/2023	100%	0.10021485	2023 Collector	6 Paving Plan 2023	6B03	6B
Pavement Resurface/Restoration	Local Roadway Paving on Restoration	13TH ST SE	C ST SE	D ST SE	Completed	3/1/2023	9/30/2023	2/14/2023	2/15/2023	100%	0.086222	2023 Local	6 Paving Plan 2023	6B07	6B
Pavement Resurface/Restoration	Local Roadway Paving on Restoration	G ST SE	6TH ST SE	7TH ST SE	Completed	3/1/2023	9/30/2023	2/21/2023	2/23/2023	100%	0.12243607	2023 Local	6 Paving Plan 2023	6B03	6B
Pavement Resurface/Restoration	Local Roadway Paving on Restoration	1ST ST NE	D ST NE	COLUMBUS CIR NE	Completed	3/1/2023	9/30/2023	5/19/2023	7/1/2023	100%	0.08182213	2023 Local	6 Paving Plan 2023	6C02/6C04	6C
Pavement Resurface/Restoration	Local Roadway Paving on Restoration	2ND ST NE	MASSACHUSETTS AVE NE	E ST NE	Completed	3/1/2023	9/30/2023	5/19/2023	5/20/2023	100%	0.06287043	2023 Collector	6 Paving Plan 2023	6C02	6C
Pavement Resurface/Restoration	Local Roadway Paving on Restoration	E ST NE	2ND ST NE	3RD ST NE	Completed	3/1/2023	9/30/2023	4/27/2023	5/2/2023	100%	0.07944496	2023 Local	6 Paving Plan 2023	6C02/6C04	6C
Pavement Resurface/Restoration	Local Roadway Paving on Restoration	7TH ST SW	G ST SW	H ST SW	Completed	3/1/2023	9/30/2023	2/21/2023	3/1/2023	100%	0.06898773	2023 Minor Arterial	6 Paving Plan 2023	6D01/6D03	6D
Pavement Resurface/Restoration	Local Roadway Paving on Restoration	G ST NW	MASSACHUSETTS AVE NW	NEW JERSEY AVE NW	Completed	3/1/2023	9/30/2023	4/25/2023	4/27/2023	100%	0.05601889	2023 Minor Arterial	6 Paving Plan 2023	6E07/6E08	6E
Pavement Resurface/Restoration	Local Roadway Paving on Restoration	1ST TER NW	K ST NW		Completed	3/1/2023	9/30/2023	4/26/2023	4/27/2023	100%	0.04239615	2023 Minor Arterial	6 Paving Plan 2023	6E03/6E07	6E
Pavement Resurface/Restoration	Local Roadway Paving on Restoration	G PL NE	NORTH CAPITOL ST BN	1ST ST NE	Completed	3/1/2023	9/30/2023	5/1/2023	5/25/2023	100%	0.11465096	2023 Minor Arterial	6 Paving Plan 2023	6C04/6E07	6C/6E
Pavement Resurface/Restoration	Local Roadway Paving on Restoration	I ST NE	4TH ST NE	5TH ST NE	Completed	3/1/2023	9/30/2023	4/25/2023	5/1/2023	100%	0.05758872	2023 Minor Arterial	6 Paving Plan 2023	6C06	6C

Pavement Resurface/Restoration	Local Roadway Paving	L ST NE	3RD ST NE	ABBEY PL NE	Completed	3/1/2023	9/30/2023	4/26/2023	5/1/2023	100%	0.04001855	2023	Minor Arterial	6 Paving Plan 2023	6C07	6C
Pavement Resurface/Restoration	Local Roadway Paving	3RD ST NE	L ST NE	M ST NE	Completed	3/1/2023	9/30/2023	4/26/2023	6/7/2023	100%	0.13206053	2023	Minor Arterial	6 Paving Plan 2023	6C07	6C
Pavement Resurface/Restoration	Local Roadway Paving	I ST NE	3RD ST NE	4TH ST NE	Completed	3/1/2023	9/30/2023	4/23/2023	5/1/2023	100%	0.07860983	2023	Minor Arterial	6 Paving Plan 2023	6C06	6C
Pavement Resurface/Restoration	Local Roadway Paving	I ST NE	5TH ST NE	6TH ST NE	Completed	3/1/2023	9/30/2023	4/24/2023	8/14/2023	100%	0.05732783	2023	Minor Arterial	6 Paving Plan 2023	6C01/6C06	6C
Pavement Resurface/Restoration	Local Roadway Paving	5TH ST NE	I ST NE	K ST NE	Completed	3/1/2023	9/30/2023	6/9/2023	6/12/2023	100%	0.08203971	2023	Minor Arterial	6 Paving Plan 2023	6C01/6C06	6C
Pavement Resurface/Restoration	Local Roadway Paving	10TH ST NE	MARYLAND AVE NE	F ST NE	Completed	3/1/2023	9/30/2023	4/20/2023	4/21/2023	100%	0.06603751	2023	Minor Arterial	6 Paving Plan 2023	6A03	6A
Pavement Resurface/Restoration	Local Roadway Paving	G ST SW	Driveway-58013482	3RD ST SW	Completed	3/1/2023	9/30/2023	5/5/2023	7/13/2023	100%	0.15886673	2023	Minor Arterial	6 Paving Plan 2023	6D02	6D
Pavement Resurface/Restoration	Local Roadway Paving	HALF ST SW	S ST SW	T ST SW	Completed	3/1/2023	9/30/2023	5/1/2023	5/18/2023	100%	0.066139	2023	Minor Arterial	6 Paving Plan 2023	6D07/6D08	6D
Pavement Resurface/Restoration	Local Roadway Paving	L ST SW	SOUTH CAPITOL ST SW	HALF ST SW	Completed	3/1/2023	9/30/2023	5/1/2023	5/8/2023	100%	0.07492498	2023	Minor Arterial	6 Paving Plan 2023	6D05	6D
Pavement Resurface/Restoration	Local Roadway Paving	L ST SE	SOUTH CAPITOL ST SE	HALF ST SE	Completed	3/1/2023	9/30/2023	5/1/2023	5/6/2023	100%	0.08033929	2023	Minor Arterial	6 Paving Plan 2023	8F04	8F
Pavement Resurface/Restoration	Local Roadway Paving	1ST ST SW	M ST SW	CANAL ST SW	Completed	3/1/2023	9/30/2023	4/25/2023	5/23/2023	100%	0.04221731	2023	Minor Arterial	6 Paving Plan 2023	6D05/6D08	6D
Pavement Resurface/Restoration	Local Roadway Paving	C ST SW	7TH ST SW,MARYLAND AVE SW	9TH ST SW	Completed	3/1/2023	9/30/2023	5/1/2023	8/15/2023	100%	0.12565973	2023	Minor Arterial	6 Paving Plan 2023	6D01/6D02	6D
Pavement Resurface/Restoration	Local Roadway Paving	3RD ST NW	H ST NW	I ST NW	Completed	3/1/2023	9/30/2023	4/26/2023	8/15/2023	100%	0.07339027	2023	Collector	6 Paving Plan 2023	6E03/6E07/6E08	6E
Pavement Resurface/Restoration	Local Roadway Paving	4TH ST NW	F ST NW	G ST NW	Completed	3/1/2023	9/30/2023	5/13/2023	5/15/2023	100%	0.06817677	2023	Collector	6 Paving Plan 2023	6E08	6E
Pavement Resurface/Restoration	Local Roadway Paving	6TH ST NE	C ST NE,MARYLAND AVE NE	D ST NE	Completed	3/1/2023	9/30/2023	4/27/2023	5/2/2023	100%	0.05110206	2023	Collector	6 Paving Plan 2023	6C02/6C03/6C05	6C
Pavement Resurface/Restoration	Local Roadway Paving	6TH ST SW	D ST SW	SCHOOL ST SW	Completed	3/1/2023	9/30/2023	8/14/2023	10/13/2023	100%	0.06325184	2023	Collector	6 Paving Plan 2023	6D02	6D
Pavement Resurface/Restoration	Local Roadway Paving	5TH ST NE	D ST NE	E ST NE	Completed	3/1/2023	9/30/2023	4/27/2023	5/2/2023	100%	0.0918395	2023	Local	6 Paving Plan 2023	6C02/6C04/6C05	6C
Pavement Resurface/Restoration	Local Roadway Paving	6TH PL SW		G ST SW	Completed	3/1/2023	9/30/2023	5/5/2023	5/5/2023	100%	0.03031849	2023	Local	6 Paving Plan 2023	6D01/6D03	6D
Pavement Resurface/Restoration	Local Roadway Paving	K ST SW	MAKEMIE PL SW	6TH ST SW	Completed	3/1/2023	9/30/2023	4/24/2023	5/23/2023	100%	0.05298106	2023	Local	6 Paving Plan 2023	6D03/6D04	6D
Pavement Resurface/Restoration	Local Roadway Paving	C ST NE	6TH ST NE	7TH ST NE	Completed	3/1/2023	9/30/2023	4/27/2023	5/25/2023	100%	0.1231075	2023	Minor Arterial	6 Paving Plan 2023	6C03	6C
Pavement Resurface/Restoration	Local Roadway Paving	CARROLLSBURG PL SW	M ST SW	N ST SW & Alley-47043422	Completed	5/1/2023	9/30/2023	8/21/2023	8/23/2023	100%	0.1252	2023	null	6 Paving Plan 2023	6D05/6D08	6D
Pavement Resurface/Restoration	Local Roadway Paving	F ST NE	14TH PL NE	TENNESSEE AVE NE	Completed	8/1/2023	11/30/2023	10/17/2023	10/26/2023	100%	0.03281009	2024	Local	6 Paving Plan 2023	6A06	6A
Pavement Resurface/Restoration	Local Roadway Paving	D ST NE	14TH ST NE	14TH PL NE	Completed	8/1/2023	11/30/2023	10/17/2023	10/27/2023	100%	0.05036845	2024	Local	6 Paving Plan 2023	6A05	6A
Pavement Resurface/Restoration	Local Roadway Paving	NORTH CAROLINA AVE SE	1ST ST SE	2ND ST SE,D ST SE	Completed	8/1/2023	11/30/2023	10/10/2023	10/24/2023	100%	0.14033074	2023	Local	6 Paving Plan 2023	6B01	6B
Pavement Resurface/Restoration	Local Roadway Paving	V ST SW	2ND ST SW		Completed	8/1/2023	11/30/2023	10/13/2023	10/16/2023	100%	0.07859846	2023	Local	6 Paving Plan 2023	6D07	6D
Pavement Resurface/Restoration	Local Roadway Paving	C ST SE	1ST ST SE	2ND ST SE	Substantially Complete	3/1/2020	9/30/2020	8/21/2023		75%	0.1282	2023	Local	6 Paving Plan 2023	6B01	6B



Pavement Resurfacing/Restoration	Local Roadway Paving	C ST SE	8TH ST SE	9TH ST SE	Substantially Complete	3/1/2023	9/30/2023	2/14/2023	75%	0.06498432	2023 Local	6 Paving Plan 2023	6802/6804/6805	6B
Pavement Resurfacing/Restoration	Local Roadway Paving	F ST NE	14TH ST NE	14TH PL NE	Substantially Complete	8/1/2023	11/30/2023	10/17/2023	75%	0.05013907	2024 Local	6 Paving Plan 2023	6A06	6A
Pavement Resurfacing/Restoration	Local Roadway Paving	CANAL ST SE	IVY ST SE	E ST SE	Substantially Complete	8/1/2023	11/30/2023	10/10/2023	75%	0.04683043	2023 Local	6 Paving Plan 2023	6B01	6B
Pavement Resurfacing/Restoration	Local Roadway Paving	9TH ST SE	C ST SE	D ST SE & SOUTH CAROLINA AVE SE	Substantially Complete	3/1/2024	9/30/2024	10/16/2023	75%	0.0999	2024 Local	6 Paving Plan 2023	6B04/6B05	6B
Pavement Resurfacing/Restoration	Local Roadway Paving	13TH ST SE	K ST SE	L ST SE	Substantially Complete	3/1/2024	9/30/2024	12/4/2023	75%	0.05628869	2024 Local	6 Paving Plan 2023	6B08/6B09	6B
Pavement Resurfacing/Restoration	Local Roadway Paving	N ST SW	1ST ST SW	CANAL ST SW	Under Construction	3/1/2023	9/30/2023	4/24/2023	25%	0.02726999	2023 Minor Arterial	6 Paving Plan 2023	6D05/6D08	6D
Pavement Resurfacing/Restoration	Local Roadway Paving	C ST SE			Completed	8/1/2022	11/1/2022	6/15/2023	6/15/2023	100%	0.05186036	7 Paving Plan 2023	7B09	7B
Pavement Resurfacing/Restoration	Local Roadway Paving	C ST SE		MINNESOTA AVE SE	Completed	8/1/2022	11/1/2022	6/15/2023	6/15/2023	100%	0.05751216	7 Paving Plan 2023	7B09/7F05/7F06/7F07	7B/7F
Pavement Resurfacing/Restoration	Local Roadway Paving	33RD ST SE	CAMDEN ST SE	DENVER ST SE	Completed	3/1/2023	9/30/2023	3/8/2023	3/16/2023	100%	0.07386866	7 Paving Plan 2023	7B05	7B
Pavement Resurfacing/Restoration	Local Roadway Paving	BRANCH AVE SE	N ST SE	POPE ST SE	Completed	3/1/2023	9/30/2023	2/22/2023	2/28/2023	100%	0.02021754	7 Paving Plan 2023	7B04/7B07	7B
Pavement Resurfacing/Restoration	Local Roadway Paving	BRANCH AVE SE	LYNDALE PL SE	M PL SE	Completed	3/1/2023	9/30/2023	2/22/2023	2/28/2023	100%	0.05646498	7 Paving Plan 2023	7B04	7B
Pavement Resurfacing/Restoration	Local Roadway Paving	MASSACHUSETTS AVE SE			Completed	3/1/2023	9/30/2023	2/22/2023	3/9/2023	100%	0.07679075	7 Paving Plan 2023	7B01/7B04	7B
Pavement Resurfacing/Restoration	Local Roadway Paving	MASSACHUSETTS AVE SE	CROISSANT PL SE	K ST SE,RANDLE CIR SE	Completed	3/1/2023	9/30/2023	2/22/2023	3/9/2023	100%	0.15462854	7 Paving Plan 2023	7B01/7B04	7B
Pavement Resurfacing/Restoration	Local Roadway Paving	49TH ST NE	NANNIE HELEN BURROUGHS AVE NE	HAYES ST NE	Completed	3/1/2023	9/30/2023	3/8/2023	3/16/2023	100%	0.06438654	7 Paving Plan 2023	7C01/7C09	7C
Pavement Resurfacing/Restoration	Local Roadway Paving	50TH ST NE	AMES ST NE	BLAINE ST NE	Completed	3/1/2023	9/30/2023	2/28/2023	3/7/2023	100%	0.07585759	7 Paving Plan 2023	7C03	7C
Pavement Resurfacing/Restoration	Local Roadway Paving	50TH ST NE	EAST CAPITOL ST BN	AMES ST NE	Completed	3/1/2023	9/30/2023	3/20/2023	3/29/2023	100%	0.07013545	7 Paving Plan 2023	7C03/7C08	7C
Pavement Resurfacing/Restoration	Local Roadway Paving	49TH PL NE	CENTRAL AVE NE	AMES ST NE	Completed	3/1/2023	9/30/2023	2/28/2023	3/7/2023	100%	0.05299499	7 Paving Plan 2023	7C03	7C
Pavement Resurfacing/Restoration	Local Roadway Paving	52ND ST NE	HAYES ST NE	JAY ST NE	Completed	3/1/2023	9/30/2023	2/27/2023	3/6/2023	100%	0.16312523	7 Paving Plan 2023	7C01/7C06	7C
Pavement Resurfacing/Restoration	Local Roadway Paving	BROOKS ST NE	49TH ST NE	SYCAMORE RD NE	Completed	3/1/2023	9/30/2023	3/2/2023	3/6/2023	100%	0.08123629	7 Paving Plan 2023	7C03/7F04	7C/7F
Pavement Resurfacing/Restoration	Local Roadway Paving	HAYES ST NE	52ND ST NE	DIVISION AVE NE	Completed	3/1/2023	9/30/2023	3/1/2023	3/7/2023	100%	0.08037394	7 Paving Plan 2023	7C01/7C06	7C
Pavement Resurfacing/Restoration	Local Roadway Paving	SYCAMORE RD NE	AMES ST NE	BLAINE ST NE	Completed	3/1/2023	9/30/2023	2/28/2023	3/7/2023	100%	0.07694754	7 Paving Plan 2023	7C03	7C
Pavement Resurfacing/Restoration	Local Roadway Paving	ORD ST NE	ANACOSTIA AVE NE	44TH ST NE	Completed	3/1/2023	9/30/2023	3/6/2023	3/8/2023	100%	0.10430806	7 Paving Plan 2023	7D01	7D
Pavement Resurfacing/Restoration	Local Roadway Paving	ANACOSTIA AVE NE	42ND ST NE	NASH ST NE	Completed	3/1/2023	9/30/2023	3/6/2023	3/9/2023	100%	0.04613786	7 Paving Plan 2023	7D01	7D
Pavement Resurfacing/Restoration	Local Roadway Paving	KENILWORTH TER NE	FOOTE ST NE	FRANKLIN DELANO ROOSEVELT PL NE	Completed	3/1/2023	9/30/2023	4/13/2023	4/14/2023	100%	0.04963673	7 Paving Plan 2023	7D03	7D
Pavement Resurfacing/Restoration	Local Roadway Paving	ASTOR PL SE	47TH ST SE,49TH ST SE	50TH ST SE	Completed	3/1/2023	9/30/2023	3/7/2023	3/9/2023	100%	0.12830696	7 Paving Plan 2023	7E04/7E05	7E
Pavement Resurfacing/Restoration	Local Roadway Paving	B ST SE	BASS PL SE	SOUTHERN AVE SE	Completed	3/1/2023	9/30/2023	3/7/2023	3/11/2023	100%	0.20782448	7 Paving Plan 2023	7E06	7E

Pavement Resurface/Restoration	Local Roadway Paving on Restoration	BENNING RD SE	E ST SE	46TH ST SE	Completed	3/1/2023	9/30/2023	3/16/2023	3/21/2023	100%	0.05149343	2023	Minor Arterial	7 Paving Plan 2023	7E04/7E07	7E
Pavement Resurface/Restoration	Local Roadway Paving on Restoration	EAST CAPITOL ST NE	Alley-47009962	35TH ST NE	Completed	3/1/2023	9/30/2023	3/15/2023	3/21/2023	100%	0.0302443	2023	Local	7 Paving Plan 2023	7F02	7F
Pavement Resurface/Restoration	Local Roadway Paving on Restoration	35TH ST NE		AMES ST NE	Completed	3/1/2023	9/30/2023	3/15/2023	3/17/2023	100%	0.08012163	2023	Local	7 Paving Plan 2023	7F02/7F07	7F
Pavement Resurface/Restoration	Local Roadway Paving on Restoration	36TH ST NE	AMES ST NE	BLAINE ST NE	Completed	3/1/2023	9/30/2023	3/14/2023	3/21/2023	100%	0.16023536	2023	Local	7 Paving Plan 2023	7F01/7F02	7F
Pavement Resurface/Restoration	Local Roadway Paving on Restoration	ANACOSTIA RD NE	EAST CAPITOL ST NE	BLAINE ST NE,MINNESOTA AVE NE	Completed	3/1/2023	9/30/2023	3/14/2023	3/28/2023	100%	0.13607478	2023	Local	7 Paving Plan 2023	7F01/7F02	7F
Pavement Resurface/Restoration	Local Roadway Paving on Restoration	51ST ST SE	BASS PL SE	CALL PL SE	Completed	3/1/2023	9/30/2023	5/31/2023	6/15/2023	100%	0.0947	2023	Collector	7 Paving Plan 2023	7E05/7E06	7E
Pavement Resurface/Restoration	Local Roadway Paving on Restoration	19TH ST NE	E ST NE	ROSEDALE ST NE	Completed	3/1/2023	9/30/2023	8/16/2023	8/21/2023	100%	0.052	2023	Collector	7 Paving Plan 2023	7D05/7D06/7D07	7D
Pavement Resurface/Restoration	Local Roadway Paving on Restoration	19TH ST NE	ROSEDALE ST NE	GALES ST NE	Completed	3/1/2023	9/30/2023	8/17/2023	8/22/2023	100%	0.0537	2023	Collector	7 Paving Plan 2023	7D05/7D06	7D
Pavement Resurface/Restoration	Local Roadway Paving on Restoration	19TH ST NE	D ST NE	E ST NE	Completed	3/1/2023	9/30/2023	8/16/2023	8/21/2023	100%	0.0924	2023	Collector	7 Paving Plan 2023	7D05/7D06/7D07	7D
Pavement Resurface/Restoration	Local Roadway Paving on Restoration	HAYES ST NE	MINNESOTA AVE NE	42ND ST NE	Completed	3/1/2023	9/30/2023	9/5/2023	9/13/2023	100%	0.14555176	2023	Minor Arterial	7 Paving Plan 2023	7C09/7D03	7C/7D
Pavement Resurface/Restoration	Local Roadway Paving on Restoration	EDSON PL NE	42ND ST NE	44TH ST NE	Completed	3/1/2023	9/30/2023	10/2/2023	10/11/2023	100%	0.18384995	2023	Minor Arterial	7 Paving Plan 2023	7C09/7F01/7F04	7C/7F
Pavement Resurface/Restoration	Local Roadway Paving on Restoration	EADS ST NE	47TH ST NE	48TH PL NE	Completed	3/1/2023	9/30/2023	8/22/2023	8/22/2023	100%	0.04294226	2023	Minor Arterial	7 Paving Plan 2023	7C09/7F04	7C/7F
Pavement Resurface/Restoration	Local Roadway Paving on Restoration	EADS ST NE	58TH ST NE	59TH ST NE	Completed	3/1/2023	9/30/2023	8/22/2023	9/1/2023	100%	0.07378295	2023	Minor Arterial	7 Paving Plan 2023	7C05	7C
Pavement Resurface/Restoration	Local Roadway Paving on Restoration	61ST ST NE	BANKS PL NE	CLAY ST NE	Completed	3/1/2023	9/30/2023	8/22/2023	9/1/2023	100%	0.06376714	2023	Minor Arterial	7 Paving Plan 2023	7C05	7C
Pavement Resurface/Restoration	Local Roadway Paving on Restoration	CLAY ST NE	44TH ST NE	47TH ST NE	Completed	3/1/2023	9/30/2023	5/10/2023	6/10/2023	100%	0.23616399	2023	Minor Arterial	7 Paving Plan 2023	7F03/7F04	7F
Pavement Resurface/Restoration	Local Roadway Paving on Restoration	BLAINE ST NE	34TH ST NE	KENILWORTH AVE NE	Completed	3/1/2023	9/30/2023	6/1/2023	6/14/2023	100%	0.03532953	2023	Minor Arterial	7 Paving Plan 2023	7D04	7D
Pavement Resurface/Restoration	Local Roadway Paving on Restoration	BANKS PL NE	61ST ST NE	62ND ST NE	Completed	3/1/2023	9/30/2023	8/30/2023	9/5/2023	100%	0.07360114	2023	Minor Arterial	7 Paving Plan 2023	7C05	7C
Pavement Resurface/Restoration	Local Roadway Paving on Restoration	FITCH PL NE	50TH ST NE	50TH PL NE	Completed	3/1/2023	9/30/2023	8/30/2023	9/5/2023	100%	0.09050473	2023	Minor Arterial	7 Paving Plan 2023	7C03	7C
Pavement Resurface/Restoration	Local Roadway Paving on Restoration	LEE ST NE	44TH ST NE	45TH PL NE	Completed	3/1/2023	9/30/2023	8/31/2023	9/12/2023	100%	0.0443488	2023	Minor Arterial	7 Paving Plan 2023	7C07	7C
Pavement Resurface/Restoration	Local Roadway Paving on Restoration	50TH ST NE	FOOTE ST NE	NANNIE HELEN BURROUGHS AVE NE	Completed	3/1/2023	9/30/2023	8/30/2023	9/5/2023	100%	0.09019846	2023	Minor Arterial	7 Paving Plan 2023	7C01/7C03	7C
Pavement Resurface/Restoration	Local Roadway Paving on Restoration	47TH ST NE	CENTRAL AVE NE	BLAINE ST NE	Completed	3/1/2023	9/30/2023	5/11/2023	5/19/2023	100%	0.11050654	2023	Minor Arterial	7 Paving Plan 2023	7F04	7F
Pavement Resurface/Restoration	Local Roadway Paving on Restoration	59TH ST NE	EADS ST NE	FOOTE ST NE	Completed	3/1/2023	9/30/2023	9/1/2023	9/7/2023	100%	0.09180273	2023	Minor Arterial	7 Paving Plan 2023	7C05	7C
Pavement Resurface/Restoration	Local Roadway Paving on Restoration	61ST ST NE	EAST CAPITOL ST BN	BANKS PL NE	Completed	3/1/2023	9/30/2023	9/18/2023	10/6/2023	100%	0.15235849	2023	Minor Arterial	7 Paving Plan 2023	7C05/7C08	7C
Pavement Resurface/Restoration	Local Roadway Paving on Restoration	KENILWORTH TER NE	HAYES ST NE	JAY ST NE	Completed	3/1/2023	9/30/2023	6/2/2023	6/13/2023	100%	0.13139922	2023	Minor Arterial	7 Paving Plan 2023	7D02/7D03	7D
Pavement Resurface/Restoration	Local Roadway Paving on Restoration	BROOKS ST NE	42ND ST NE	44TH ST NE	Completed	3/1/2023	9/30/2023	5/11/2023	5/18/2023	100%	0.18622979	2023	Minor Arterial	7 Paving Plan 2023	7F01/7F03/7F04	7F
Pavement Resurface/Restoration	Local Roadway Paving on Restoration	KENILWORTH AVE NE	JAY ST NE	NANNIE HELEN BURROUGHS AVE NE	Completed	3/1/2023	9/30/2023	6/6/2023	6/13/2023	100%	0.0918932	2023	Minor Arterial	7 Paving Plan 2023	7D01/7D03	7D

Pavement Resurface/Restoration	Local Roadway Paving on Restoration	FOOTE ST NE	42ND ST NE	44TH ST NE	Completed	3/1/2023	9/30/2023	10/2/2023	10/11/2023	100%	0.18372121	2023	Minor Arterial	7 Paving Plan 2023	7C09/7F01	7C/7F
Pavement Resurface/Restoration	Local Roadway Paving on Restoration	BLAINE ST NE	44TH ST NE	45TH ST NE	Completed	3/1/2023	9/30/2023	5/12/2023	5/19/2023	100%	0.07773388	2023	Minor Arterial	7 Paving Plan 2023	7F03/7F04	7F
Pavement Resurface/Restoration	Local Roadway Paving on Restoration	GAULT PL NE	44TH ST NE	46TH ST NE	Completed	3/1/2023	9/30/2023	9/1/2023	9/8/2023	100%	0.14020025	2023	Minor Arterial	7 Paving Plan 2023	7C09	7C
Pavement Resurface/Restoration	Local Roadway Paving on Restoration	GRANT ST NE	46TH ST NE	Alley-47086612	Completed	3/1/2023	9/30/2023	8/31/2023	8/31/2023	100%	0.03318308	2023	Minor Arterial	7 Paving Plan 2023	7C09	7C
Pavement Resurface/Restoration	Local Roadway Paving on Restoration	FOOTE ST NE	DEANE AVE NE, DIVISION AVE NE		Completed	3/1/2023	9/30/2023	8/31/2023	8/31/2023	100%	0.05137575	2023	Minor Arterial	7 Paving Plan 2023	7C03/7C06	7C
Pavement Resurface/Restoration	Local Roadway Paving on Restoration	KENILWORTH AVE NE	AMES ST NE	ALDEN PL NE	Completed	3/1/2023	9/30/2023	6/2/2023	6/13/2023	100%	0.05966348	2023	Minor Arterial	7 Paving Plan 2023	7D04	7D
Pavement Resurface/Restoration	Local Roadway Paving on Restoration	39TH ST NE	BENNING RD NE	Alley-47042172	Completed	3/1/2023	9/30/2023	5/15/2023	5/25/2023	100%	0.03093999	2023	Minor Arterial	7 Paving Plan 2023	7F01	7F
Pavement Resurface/Restoration	Local Roadway Paving on Restoration	FOOTE ST NE	46TH ST NE	47TH ST NE, 47TH PL NE	Completed	3/1/2023	9/30/2023	9/18/2023	9/20/2023	100%	0.05608541	2023	Minor Arterial	7 Paving Plan 2023	7C09/7F04	7C/7F
Pavement Resurface/Restoration	Local Roadway Paving on Restoration	AMES ST NE	33RD ST NE	KENILWORTH AVE NE	Completed	3/1/2023	9/30/2023	6/5/2023	6/13/2023	100%	0.1122365	2023	Minor Arterial	7 Paving Plan 2023	7D04	7D
Pavement Resurface/Restoration	Local Roadway Paving on Restoration	BROOKS ST NE	45TH ST NE	46TH ST NE	Completed	3/1/2023	9/30/2023	5/12/2023	5/22/2023	100%	0.05310676	2023	Minor Arterial	7 Paving Plan 2023	7F04	7F
Pavement Resurface/Restoration	Local Roadway Paving on Restoration	KENILWORTH AVE NE	ALDEN PL NE	BLAINE ST NE	Completed	3/1/2023	9/30/2023	6/2/2023	6/13/2023	100%	0.05065292	2023	Minor Arterial	7 Paving Plan 2023	7D04	7D
Pavement Resurface/Restoration	Local Roadway Paving on Restoration	56TH ST NE	NANNIE HELEN BURROUGHS AVE NE	HAYES ST NE	Completed	3/1/2023	9/30/2023	9/1/2023	9/7/2023	100%	0.04997243	2023	Minor Arterial	7 Paving Plan 2023	7C06	7C
Pavement Resurface/Restoration	Local Roadway Paving on Restoration	CLAY ST NE	47TH ST NE	49TH ST NE	Completed	3/1/2023	9/30/2023	8/14/2023	8/17/2023	100%	0.10746912	2023	Minor Arterial	7 Paving Plan 2023	7C03/7F04	7C/7F
Pavement Resurface/Restoration	Local Roadway Paving on Restoration	LEE ST NE	45TH PL NE	45TH ST NE	Completed	3/1/2023	9/30/2023	8/31/2023	9/12/2023	100%	0.02538089	2023	Minor Arterial	7 Paving Plan 2023	7C07	7C
Pavement Resurface/Restoration	Local Roadway Paving on Restoration	JAY ST NE	KENILWORTH TER NE	KENILWORTH AVE NE	Completed	3/1/2023	9/30/2023	6/1/2023	6/13/2023	100%	0.04969658	2023	Minor Arterial	7 Paving Plan 2023	7D02/7D03	7D
Pavement Resurface/Restoration	Local Roadway Paving on Restoration	57TH PL NE			Completed	3/1/2023	9/30/2023	10/4/2023	10/6/2023	100%	0.03721534	2023	Minor Arterial	7 Paving Plan 2023	7C06	7C
Pavement Resurface/Restoration	Local Roadway Paving on Restoration	GRANT PL NE	BURNHAM PL NE	PARKSIDE PL NE	Completed	3/1/2023	9/30/2023	5/30/2023	5/31/2023	100%	0.06944547	2023	Minor Arterial	7 Paving Plan 2023	7D03	7D
Pavement Resurface/Restoration	Local Roadway Paving on Restoration	46TH ST NE		GAULT PL NE	Completed	3/1/2023	9/30/2023	9/1/2023	9/8/2023	100%	0.0205196	2023	Minor Arterial	7 Paving Plan 2023	7C09	7C
Pavement Resurface/Restoration	Local Roadway Paving on Restoration	Q ST SE	27TH ST SE	28TH ST SE	Completed	3/1/2023	9/30/2023	8/17/2023	8/19/2023	100%	0.06434376	2023	Minor Arterial	7 Paving Plan 2023	7B03	7B
Pavement Resurface/Restoration	Local Roadway Paving on Restoration	FAIRLAWN AVE SE	M PL SE	K ST SE	Completed	3/1/2023	9/30/2023	6/16/2023	8/12/2023	100%	0.0534712	2023	Minor Arterial	7 Paving Plan 2023	7B01	7B
Pavement Resurface/Restoration	Local Roadway Paving on Restoration	FABLE ST SE	53RD ST SE		Completed	3/1/2023	9/30/2023	5/31/2023	6/15/2023	100%	0.0247315	2023	Minor Arterial	7 Paving Plan 2023	7E03	7E
Pavement Resurface/Restoration	Local Roadway Paving on Restoration	BASS PL SE	53RD ST SE	54TH ST SE	Completed	3/1/2023	9/30/2023	5/31/2023	6/14/2023	100%	0.12307435	2023	Minor Arterial	7 Paving Plan 2023	7E06	7E
Pavement Resurface/Restoration	Local Roadway Paving on Restoration	53RD ST SE	F ST SE		Completed	3/1/2023	9/30/2023	5/22/2023	6/20/2023	100%	0.02572842	2023	Minor Arterial	7 Paving Plan 2023	7E03	7E
Pavement Resurface/Restoration	Local Roadway Paving on Restoration	32ND ST SE	CAMDEN ST SE	DENVER ST SE	Completed	3/1/2023	9/30/2023	8/22/2023	10/5/2023	100%	0.07394944	2023	Minor Arterial	7 Paving Plan 2023	7B05	7B
Pavement Resurface/Restoration	Local Roadway Paving on Restoration	CHAPLIN ST SE	D ST SE	TEXAS AVE SE	Completed	3/1/2023	9/30/2023	5/24/2023	5/25/2023	100%	0.10786329	2023	Minor Arterial	7 Paving Plan 2023	7E07/7F05	7E/7F
Pavement Resurface/Restoration	Local Roadway Paving on Restoration	A ST SE	TEXAS AVE SE	BENNING RD SE	Completed	3/1/2023	9/30/2023	5/15/2023	7/14/2023	100%	0.14586237	2023	Minor Arterial	7 Paving Plan 2023	7E07/7F05	7E/7F

Pavement Resurface/Restoration	Local Roadway Paving Restoration	29TH ST SE	DENVER ST SE	ERIE ST SE	Completed	3/1/2023	9/30/2023	8/19/2023	8/25/2023	100%	0.13921399	2023	Minor Arterial	7 Paving Plan 2023	7B05	7B
Pavement Resurface/Restoration	Local Roadway Paving Restoration	DENVER ST SE	29TH ST SE	30TH ST SE	Completed	3/1/2023	9/30/2023	8/25/2023	8/30/2023	100%	0.09261491	2023	Minor Arterial	7 Paving Plan 2023	7B05	7B
Pavement Resurface/Restoration	Local Roadway Paving Restoration	27TH ST SE	MINNESOTA AVE SE	O ST SE	Completed	3/1/2023	9/30/2023	8/29/2023	9/1/2023	100%	0.09579124	2023	Minor Arterial	7 Paving Plan 2023	7B01	7B
Pavement Resurface/Restoration	Local Roadway Paving Restoration	LYNDALE PL SE	31ST ST SE,MINNESOTA AVE SE	BRANCH AVE SE	Completed	3/1/2023	9/30/2023	8/25/2023	9/1/2023	100%	0.10068894	2023	Minor Arterial	7 Paving Plan 2023	7B01/7B04	7B
Pavement Resurface/Restoration	Local Roadway Paving Restoration	46TH ST SE	HILLSIDE RD SE	EASY PL SE	Completed	3/1/2023	9/30/2023	5/22/2023	6/27/2023	100%	0.05773592	2023	Minor Arterial	7 Paving Plan 2023	7E02	7E
Pavement Resurface/Restoration	Local Roadway Paving Restoration	GAINESVILLE ST SE	31ST ST SE	32ND ST SE	Completed	3/1/2023	9/30/2023	8/23/2023	8/30/2023	100%	0.05254021	2023	Minor Arterial	7 Paving Plan 2023	7B05	7B
Pavement Resurface/Restoration	Local Roadway Paving Restoration	ERIE ST SE	33RD ST SE	BRANCH AVE SE	Completed	3/1/2023	9/30/2023	8/23/2023	8/30/2023	100%	0.06851624	2023	Minor Arterial	7 Paving Plan 2023	7B05/7B06	7B
Pavement Resurface/Restoration	Local Roadway Paving Restoration	H ST SE	45TH PL SE	HANNA PL SE	Completed	3/1/2023	9/30/2023	5/23/2023	6/27/2023	100%	0.02588034	2023	Minor Arterial	7 Paving Plan 2023	7E02	7E
Pavement Resurface/Restoration	Local Roadway Paving Restoration	TEXAS AVE SE	27TH ST SE	28TH ST SE	Completed	3/1/2023	9/30/2023	8/17/2023	8/19/2023	100%	0.06783439	2023	Minor Arterial	7 Paving Plan 2023	7B03	7B
Pavement Resurface/Restoration	Local Roadway Paving Restoration	53RD ST SE	A ST SE,CENTRAL AVE SE	ASTOR PL SE	Completed	3/1/2023	9/30/2023	9/5/2023	9/5/2023	100%	0.05178661	2023	Minor Arterial	7 Paving Plan 2023	7C08/7E06	7C/7E
Pavement Resurface/Restoration	Local Roadway Paving Restoration	29TH ST SE	ERIE ST SE		Completed	3/1/2023	9/30/2023	8/24/2023	9/1/2023	100%	0.04895883	2023	Minor Arterial	7 Paving Plan 2023	7B05	7B
Pavement Resurface/Restoration	Local Roadway Paving Restoration	F ST SE	CHAPLIN ST SE	ALABAMA AVE SE	Completed	3/1/2023	9/30/2023	5/23/2023	6/27/2023	100%	0.06810888	2023	Minor Arterial	7 Paving Plan 2023	7E01/7E07	7E
Pavement Resurface/Restoration	Local Roadway Paving Restoration	N ST SE	33RD PL SE	34TH ST SE	Completed	3/1/2023	9/30/2023	8/28/2023	8/29/2023	100%	0.0705649	2023	Minor Arterial	7 Paving Plan 2023	7B04/7B07	7B
Pavement Resurface/Restoration	Local Roadway Paving Restoration	NELSON PL SE	FAIRLAWN AVE SE	MINNESOTA AVE SE	Completed	3/1/2023	9/30/2023	8/29/2023	9/1/2023	100%	0.11865309	2023	Minor Arterial	7 Paving Plan 2023	7B01/7B04	7B
Pavement Resurface/Restoration	Local Roadway Paving Restoration	BURBANK ST SE	DUBOIS PL SE	D ST SE	Completed	3/1/2023	9/30/2023	5/19/2023	6/20/2023	100%	0.06369195	2023	Minor Arterial	7 Paving Plan 2023	7F05	7F
Pavement Resurface/Restoration	Local Roadway Paving Restoration	30TH ST SE	N ST SE	NASH PL SE	Completed	3/1/2023	9/30/2023	8/17/2023	8/21/2023	100%	0.05507907	2023	Minor Arterial	7 Paving Plan 2023	7B04	7B
Pavement Resurface/Restoration	Local Roadway Paving Restoration	32ND ST SE	G ST SE	RANDLE CIR SE	Completed	3/1/2023	9/30/2023	8/25/2023	8/31/2023	100%	0.11295549	2023	Minor Arterial	7 Paving Plan 2023	7B01	7B
Pavement Resurface/Restoration	Local Roadway Paving Restoration	31ST ST SE	K ST SE	LYNDALE PL SE,MINNESOTA AVE SE	Completed	3/1/2023	9/30/2023	8/25/2023	9/1/2023	100%	0.073092	2023	Minor Arterial	7 Paving Plan 2023	7B01/7B04	7B
Pavement Resurface/Restoration	Local Roadway Paving Restoration	32ND ST SE	BANGOR ST SE	CAMDEN ST SE	Completed	3/1/2023	9/30/2023	8/22/2023	8/26/2023	100%	0.0737	2023	Local	7 Paving Plan 2023	7B05	7B
Pavement Resurface/Restoration	Local Roadway Paving Restoration	FAIRLAWN AVE SE	K ST SE		Completed	3/1/2023	9/30/2023	8/30/2023	9/1/2023	100%	0.036	2023	Local	7 Paving Plan 2023	7B01	7B
Pavement Resurface/Restoration	Local Roadway Paving Restoration	PARK DR SE	31ST PL SE	32ND ST SE	Completed	3/1/2023	9/30/2023	8/21/2023	8/26/2023	100%	0.04445287	2023	Local	7 Paving Plan 2023	7B02	7B
Pavement Resurface/Restoration	Local Roadway Paving Restoration	33RD ST SE	T ST SE	BRANCH AVE SE	Completed	3/1/2023	9/30/2023	8/28/2023	8/31/2023	100%	0.11286098	2023	Local	7 Paving Plan 2023	7B02	7B
Pavement Resurface/Restoration	Local Roadway Paving Restoration	30TH ST SE	PARK DR SE	V PL SE	Completed	3/1/2023	9/30/2023	8/21/2023	8/23/2023	100%	0.06925321	2023	Local	7 Paving Plan 2023	7B02	7B
Pavement Resurface/Restoration	Local Roadway Paving Restoration	31ST ST SE	W ST SE	ALABAMA AVE SE	Completed	3/1/2023	9/30/2023	8/21/2023	8/23/2023	100%	0.10736209	2023	Local	7 Paving Plan 2023	7B02/7B05	7B
Pavement Resurface/Restoration	Local Roadway Paving Restoration	Q ST SE	FORT DAVIS PL SE	FORT DUPONT ST SE	Completed	3/1/2023	9/30/2023	8/30/2023	9/1/2023	100%	0.05651988	2023	Local	7 Paving Plan 2023	7B07/7B08	7B
Pavement Resurface/Restoration	Local Roadway Paving Restoration	FORT DAVIS PL SE	40TH ST SE	Q ST SE	Completed	3/1/2023	9/30/2023	8/30/2023	9/1/2023	100%	0.03177051	2023	Local	7 Paving Plan 2023	7B07/7B08	7B

Pavement Resurface/Restoration	Local Roadway Paving Restoration	FORT DAVIS PL SE	R ST SE	40TH ST SE	Completed	3/1/2023	9/30/2023	8/30/2023	9/1/2023	100%	0.1039852	2023 Local	7 Paving Plan 2023	7B07/7B08	7B
Pavement Resurface/Restoration	Local Roadway Paving Restoration	Ramp-36005382	Ramp-36005362 & Ramp-36005372	KENILWORTH AVE NE & NANNIE HELEN BURROUGHS AVE NE	Completed	3/1/2023	9/30/2023	3/11/2023	3/11/2023	100%	0.0302	2023 Local	7 Paving Plan 2023	7C07/7D01	7C/7D
Pavement Resurface/Restoration	Local Roadway Paving Restoration	Ramp-36005372	KENILWORTH AVE NE	Ramp-36005382 & Ramp-36005362	Completed	3/1/2023	9/30/2023	3/11/2023	3/11/2023	100%	0.1377	2023 Local	7 Paving Plan 2023	7D01/7D03	7D
Pavement Resurface/Restoration	Local Roadway Paving Restoration	G ST SE	Dead End	BAYLEY PL SE	Completed	5/1/2023	9/30/2023	8/18/2023	8/21/2023	100%	0.0337	2023 null	7 Paving Plan 2023	7B01	7B
Pavement Resurface/Restoration	Local Roadway Paving Restoration	DIX ST NE	61ST ST NE	62ND ST NE	Completed	5/1/2023	9/30/2023	8/23/2023	8/25/2023	100%	0.0768	2023 null	7 Paving Plan 2023	7C05	7C
Pavement Resurface/Restoration	Local Roadway Paving Restoration	MINNESOTA AVE SE	L'ENFANT SQ SE & Ramp-36002872	L'ENFANT SQ SE	Completed	5/1/2023	9/30/2023	8/18/2023	8/25/2023	100%	0.0881	2023 null	7 Paving Plan 2023	7B01	7B
Pavement Resurface/Restoration	Local Roadway Paving Restoration	NANNIE HELEN BURROUGHS AVE NE	DIVISION AVE NE	54TH ST NE	Completed	5/1/2023	9/30/2023	8/24/2023	9/1/2023	100%	0.1296	2023 null	7 Paving Plan 2023	7C01/7C03/7C06	7C
Pavement Resurface/Restoration	Local Roadway Paving Restoration	16TH ST NE	ROSEDALE ST NE	KRAMER ST NE	Completed	5/1/2023	9/30/2023	8/18/2023	10/16/2023	100%	0.0318	2023 null	7 Paving Plan 2023	7D06	7D
Pavement Resurface/Restoration	Local Roadway Paving Restoration	34TH PL NE	CLAY ST NE	DIX ST NE	Completed	5/1/2023	9/30/2023	8/25/2023	10/13/2023	100%	0.0832	2023 null	7 Paving Plan 2023	7D04	7D
Pavement Resurface/Restoration	Local Roadway Paving Restoration	OKLAHOMA AVE NE	21ST ST NE	D ST NE	Completed	5/1/2023	9/30/2023	8/23/2023	9/12/2023	100%	0.0661	2023 null	7 Paving Plan 2023	7D05	7D
Pavement Resurface/Restoration	Local Roadway Paving Restoration	ALABAMA AVE SE	36TH PL SE	36TH PL SE	Completed	3/1/2023	9/30/2023	8/14/2023	8/17/2023	100%	0.0307	2023 null	7 Paving Plan 2023	7B02	7B
Pavement Resurface/Restoration	Local Roadway Paving Restoration	ALABAMA AVE SE	36TH PL SE	37TH ST SE	Completed	3/1/2023	9/30/2023	8/14/2023	8/17/2023	100%	0.0845	2023 null	7 Paving Plan 2023	7B02/7B06	7B
Pavement Resurface/Restoration	Local Roadway Paving Restoration	ALABAMA AVE SE	30TH ST SE	31ST ST SE	Completed	3/1/2023	9/30/2023	2/24/2023	3/6/2023	100%	0.0993	2023 null	7 Paving Plan 2023	7B02/7B05	7B
Pavement Resurface/Restoration	Local Roadway Paving Restoration	MASSACHUSETTS AVE SE	N ST SE	O ST SE	Completed	3/1/2023	9/30/2023	2/23/2023	3/9/2023	100%	0.1894	2023 null	7 Paving Plan 2023	7B01/7B04/7B07	7B
Pavement Resurface/Restoration	Local Roadway Paving Restoration	Ramp-36005362	KENILWORTH AVE NE	Ramp-36005382 & Ramp-36005372	Completed	3/1/2023	9/30/2023	8/18/2023	8/18/2023	100%	0.0639	2023 Local	7 Paving Plan 2023	7D01	7D
Pavement Resurface/Restoration	Local Roadway Paving Restoration	KENILWORTH AVE NE	HAYES ST NE	JAY ST NE	Completed	3/1/2023	9/30/2023	8/16/2023	8/23/2023	100%	0.1319	2023 Local	7 Paving Plan 2023	7D03	7D
Pavement Resurface/Restoration	Local Roadway Paving Restoration	36TH ST NE	KENILWORTH AVE NE	DIX ST NE	Completed	8/1/2023	11/30/2023	9/11/2023	9/16/2023	100%	0.0592807	2023 Local	7 Paving Plan 2023	7D04	7D
Pavement Resurface/Restoration	Local Roadway Paving Restoration	CLAY ST NE	61ST ST NE	62ND ST NE	Completed	8/1/2023	11/30/2023	9/21/2023	9/28/2023	100%	0.07411154	2023 Local	7 Paving Plan 2023	7C05	7C
Pavement Resurface/Restoration	Local Roadway Paving Restoration	ANACOSTIA AVE NE	DOUGLAS ST NE	PONDS ST NE	Completed	8/1/2023	11/30/2023	9/12/2023	10/3/2023	100%	0.12405499	2023 Local	7 Paving Plan 2023	7D01	7D
Pavement Resurface/Restoration	Local Roadway Paving Restoration	KENILWORTH AVE NE	CLAY ST NE	36TH ST NE	Completed	8/1/2023	11/30/2023	9/11/2023	9/12/2023	100%	0.03146715	2023 Local	7 Paving Plan 2023	7D04	7D
Pavement Resurface/Restoration	Local Roadway Paving Restoration	POLK ST NE	KENILWORTH AVE NE	OLIVE ST NE	Completed	8/1/2023	11/30/2023	9/21/2023	9/27/2023	100%	0.05293304	2023 Local	7 Paving Plan 2023	7C07	7C
Pavement Resurface/Restoration	Local Roadway Paving Restoration	KENILWORTH AVE NE	BLAINE ST NE	BAKER ST NE	Completed	8/1/2023	11/30/2023	9/12/2023	9/14/2023	100%	0.09711046	2023 Local	7 Paving Plan 2023	7D04	7D
Pavement Resurface/Restoration	Local Roadway Paving Restoration	40TH ST NE	MEADE ST NE	ANACOSTIA AVE NE	Completed	8/1/2023	11/30/2023	9/14/2023	9/28/2023	100%	0.06568723	2023 Local	7 Paving Plan 2023	7D01	7D
Pavement Resurface/Restoration	Local Roadway Paving Restoration	ANACOSTIA AVE NE	40TH ST NE	42ND ST NE	Completed	8/1/2023	11/30/2023	9/13/2023	9/28/2023	100%	0.15682162	2023 Local	7 Paving Plan 2023	7D01	7D
Pavement Resurface/Restoration	Local Roadway Paving Restoration	ANACOSTIA AVE NE	POLK ST NE	DOUGLAS ST NE	Completed	8/1/2023	11/30/2023	9/12/2023	9/18/2023	100%	0.12116234	2023 Local	7 Paving Plan 2023	7D01	7D
Pavement Resurface/Restoration	Local Roadway Paving Restoration	57TH PL SE	57TH ST SE	SOUTHERN AVE SE	Completed	8/1/2023	11/30/2023	9/22/2023	9/28/2023	100%	0.06565742	2023 Local	7 Paving Plan 2023	7C08	7C

Pavement Resurface/Restoration	Local Roadway Paving Restoration	HILLCREST DR SE	PARK DR SE	W ST SE	Completed	8/1/2023	11/30/2023	9/15/2023	9/19/2023	100%	0.30267119	2023 Local	7 Paving Plan 2023	7B02	7B
Pavement Resurface/Restoration	Local Roadway Paving Restoration	ANACOSTIA RD SE	M ST SE	NELSON PL SE	Completed	8/1/2023	11/30/2023	9/18/2023	9/19/2023	100%	0.07879882	2023 Local	7 Paving Plan 2023	7B04	7B
Pavement Resurface/Restoration	Local Roadway Paving Restoration	52ND ST SE	EAST CAPITOL ST BN	AYERS PL SE,CENTRAL AVE SE	Completed	8/1/2023	11/30/2023	9/22/2023	10/5/2023	100%	0.10022951	2023 Local	7 Paving Plan 2023	7C02/7C08/7E06	7C/7E
Pavement Resurface/Restoration	Local Roadway Paving Restoration	36TH ST SE	BANGOR ST SE	CAMDEN ST SE	Completed	8/1/2023	11/30/2023	9/18/2023	9/22/2023	100%	0.0734233	2023 Local	7 Paving Plan 2023	7B06	7B
Pavement Resurface/Restoration	Local Roadway Paving Restoration	DENVER ST SE	33RD ST SE	BRANCH AVE SE	Completed	8/1/2023	11/30/2023	9/18/2023	9/22/2023	100%	0.06834459	2023 Local	7 Paving Plan 2023	7B05/7B06	7B
Pavement Resurface/Restoration	Local Roadway Paving Restoration	S ST SE	28TH PL SE	29TH ST SE	Completed	8/1/2023	11/30/2023	9/19/2023	9/27/2023	100%	0.05139471	2023 Local	7 Paving Plan 2023	7B03	7B
Pavement Resurface/Restoration	Local Roadway Paving Restoration	BANGOR ST SE	34TH ST SE	36TH ST SE	Completed	8/1/2023	11/30/2023	9/19/2023	10/26/2023	100%	0.06622186	2023 Local	7 Paving Plan 2023	7B06	7B
Pavement Resurface/Restoration	Local Roadway Paving Restoration	FRANKFORD ST SE	32ND ST SE	33RD ST SE	Completed	8/1/2023	11/30/2023	9/19/2023	9/27/2023	100%	0.07116097	2023 Local	7 Paving Plan 2023	7B05	7B
Pavement Resurface/Restoration	Local Roadway Paving Restoration	CROFFUT PL SE	35TH ST SE	MINNESOTA AVE SE	Completed	9/1/2023	9/30/2023	8/16/2023	8/21/2023	100%	0.0451	2023 Local	7 Paving Plan 2023	7B09/7F07	7B/7F
Pavement Resurface/Restoration	Local Roadway Paving Restoration	54TH ST NE	BLAINE ST NE	CLAY ST NE	Substantially Complete	3/1/2023	9/30/2023	3/2/2023		75%	0.11160985	2023 Local	7 Paving Plan 2023	7C02	7C
Pavement Resurface/Restoration	Local Roadway Paving Restoration	47TH ST SE	A ST SE	49TH ST SE,ASTOR PL SE	Substantially Complete	3/1/2023	9/30/2023	5/30/2023		75%	0.04888151	2023 Local	7 Paving Plan 2023	7E04/7E05	7E
Pavement Resurface/Restoration	Local Roadway Paving Restoration	BROOKS ST NE	44TH ST NE	45TH ST NE	Substantially Complete	3/1/2023	9/30/2023	6/6/2023		75%	0.07895073	2023 Minor Arterial	7 Paving Plan 2023	7F03/7F04	7F
Pavement Resurface/Restoration	Local Roadway Paving Restoration	47TH ST NE	EADS PL NE	47TH PL NE,FOOTE ST NE	Substantially Complete	3/1/2023	9/30/2023	9/18/2023	9/20/2023	75%	0.11356841	2023 Minor Arterial	7 Paving Plan 2023	7C09/7F04	7C/7F
Pavement Resurface/Restoration	Local Roadway Paving Restoration	FOOTE ST NE	47TH PL NE	48TH PL NE	Substantially Complete	3/1/2023	9/30/2023	8/30/2023		75%	0.08364456	2023 Minor Arterial	7 Paving Plan 2023	7C09	7C
Pavement Resurface/Restoration	Local Roadway Paving Restoration	BANKS PL NE	62ND ST NE	63RD ST NE	Substantially Complete	3/1/2023	9/30/2023	8/30/2023		75%	0.07353602	2023 Minor Arterial	7 Paving Plan 2023	7C05	7C
Pavement Resurface/Restoration	Local Roadway Paving Restoration	Q ST SE	26TH PL SE	27TH ST SE	Substantially Complete	3/1/2023	9/30/2023	4/10/2023		75%	0.05627761	2023 Minor Arterial	7 Paving Plan 2023	7B03	7B
Pavement Resurface/Restoration	Local Roadway Paving Restoration	34TH ST NE	CLAY ST NE	CLAY PL NE	Substantially Complete	8/1/2023	11/30/2023	9/8/2023	9/12/2023	75%	0.04163266	2023 Local	7 Paving Plan 2023	7D04	7D
Pavement Resurface/Restoration	Local Roadway Paving Restoration	ORD ST NE	44TH ST NE	45TH PL NE	Substantially Complete	8/1/2023	11/30/2023	9/8/2023		75%	0.06269659	2023 Local	7 Paving Plan 2023	7D01	7D
Pavement Resurface/Restoration	Local Roadway Paving Restoration	ORD ST NE	45TH PL NE	KENILWORTH AVE NE	Substantially Complete	8/1/2023	11/30/2023	9/11/2023		75%	0.07401509	2023 Local	7 Paving Plan 2023	7D01	7D
Pavement Resurface/Restoration	Local Roadway Paving Restoration	42ND ST NE	MEADE ST NE	MARNE PL NE	Substantially Complete	8/1/2023	11/30/2023	9/14/2023		75%	0.05204081	2023 Local	7 Paving Plan 2023	7D01	7D
Pavement Resurface/Restoration	Local Roadway Paving Restoration	33RD ST SE	CARPENTER ST SE,PENNSYLVANIA AVE SE	S ST SE	Substantially Complete	8/1/2023	11/30/2023	9/20/2023		75%	0.03255233	2023 Local	7 Paving Plan 2023	7B02/7B04/7B07	7B
Pavement Resurface/Restoration	Local Roadway Paving Restoration	M ST SE	FAIRLAWN AVE SE	30TH ST SE,MINNESOTA AVE SE	Substantially Complete	8/1/2023	11/30/2023	9/20/2023		75%	0.13396674	2023 Local	7 Paving Plan 2023	7B01/7B04	7B
Pavement Resurface/Restoration	Local Roadway Paving Restoration	BRANDYWINE ST SE	SOUTH CAPITOL ST BN	1ST ST SE	Completed	9/15/2021	3/14/2022	2/18/2023	2/23/2023	100%	0.09653185	2023 Local	8 Paving Plan 2023	8D06/8D07	8D
Pavement Resurface/Restoration	Local Roadway Paving Restoration	7TH ST SE	MALCOLM X AVE SE	RALEIGH PL SE	Completed	3/1/2023	9/30/2023	9/8/2023	9/13/2023	100%	0.057	2023 Collector	8 Paving Plan 2023	8C03	8C
Pavement Resurface/Restoration	Local Roadway Paving Restoration	8TH ST SE	L ST SE	POTOMAC AVE SE	Completed	8/1/2022	11/1/2022	2/27/2023	3/17/2023	100%	0.0275766	2023 Minor Arterial	8 Paving Plan 2023	8F01	8F
Pavement Resurface/Restoration	Local Roadway Paving Restoration	L ST SE	8TH ST SE	9TH ST SE	Completed	8/1/2022	11/1/2022	2/27/2023	3/17/2023	100%	0.06538587	2023 Local	8 Paving Plan 2023	8F01	8F

Pavement Resurface/Restoration	Local Roadway Paving on Restoration	Q ST SE	18TH ST SE	19TH ST SE	Completed	3/1/2023	9/30/2023	2/13/2023	2/20/2023	100%	0.0891	2023 Local	8 Paving Plan 2023	8A01	8A
Pavement Resurface/Restoration	Local Roadway Paving on Restoration	W ST SE	14TH ST SE	15TH ST SE	Completed	3/1/2023	9/30/2023	5/2/2023	7/14/2023	100%	0.10685268	2023 Local	8 Paving Plan 2023	8A05/8A06	8A
Pavement Resurface/Restoration	Local Roadway Paving on Restoration	25TH ST SE	WAGNER ST SE	ALABAMA AVE SE	Completed	3/1/2023	9/30/2023	2/14/2023	2/23/2023	100%	0.16389768	2023 Minor Arterial	8 Paving Plan 2023	8B01/8B02	8B
Pavement Resurface/Restoration	Local Roadway Paving on Restoration	MISSISSIPPI AVE SE	21ST ST SE	SOUTHERN AVE SE	Completed	3/1/2023	9/30/2023	2/20/2023	3/1/2023	100%	0.0782398	2023 Collector	8 Paving Plan 2023	8E01/8E02/8E05	8E
Pavement Resurface/Restoration	Local Roadway Paving on Restoration	MISSISSIPPI AVE SE	6TH ST SE	7TH ST SE	Completed	3/1/2023	9/30/2023	7/17/2023	7/21/2023	100%	0.11826863	2023 Collector	8 Paving Plan 2023	8C04/8C07	8C
Pavement Resurface/Restoration	Local Roadway Paving on Restoration	WHEELER HILL DR SE		SAVANNAH ST SE, WHEELER RD SE	Completed	3/1/2023	9/30/2023	2/13/2023	2/16/2023	100%	0.13765797	2023 Local	8 Paving Plan 2023	8C07	8C
Pavement Resurface/Restoration	Local Roadway Paving on Restoration	1ST ST SE	FORRESTER ST SE	GALVESTON ST SW, SOUTH CAPITOL ST BN	Completed	3/1/2023	9/30/2023	2/18/2023	7/14/2023	100%	0.07891806	2023 Collector	8 Paving Plan 2023	8D03/8D04/8D05/8D06	8D
Pavement Resurface/Restoration	Local Roadway Paving on Restoration	SOUTH CAPITOL ST BN			Completed	3/1/2023	9/30/2023	3/31/2023	4/10/2023	100%	0.03106279	2023 Minor Arterial	8 Paving Plan 2023	8D05/8D06	8D
Pavement Resurface/Restoration	Local Roadway Paving on Restoration	BARNABY TER SE	WHEELER RD SE		Completed	3/1/2023	9/30/2023	2/21/2023	2/23/2023	100%	0.28211338	2023 Local	8 Paving Plan 2023	8E05/8E06	8E
Pavement Resurface/Restoration	Local Roadway Paving on Restoration	MISSISSIPPI AVE SE	15TH ST SE	COOK DR SE	Completed	3/1/2023	9/30/2023	2/24/2023	3/1/2023	100%	0.16691154	2023 Collector	8 Paving Plan 2023	8E03/8E04	8E
Pavement Resurface/Restoration	Local Roadway Paving on Restoration	WAHLER PL SE	BLAKNEY LN SE	WAHLER CT SE	Completed	3/1/2023	9/30/2023	2/23/2023	3/21/2023	100%	0.05024784	2023 Local	8 Paving Plan 2023	8E05	8E
Pavement Resurface/Restoration	Local Roadway Paving on Restoration	YUMA ST SE	8TH ST SE	9TH ST SE	Completed	3/1/2023	9/30/2023	2/23/2023	3/9/2023	100%	0.19022569	2023 Local	8 Paving Plan 2023	8E06/8E07	8E
Pavement Resurface/Restoration	Local Roadway Paving on Restoration	3RD PL SE	I ST SE	K ST SE	Completed	3/1/2023	9/30/2023	5/8/2023	5/12/2023	100%	0.06086932	2023 Minor Arterial	8 Paving Plan 2023	8F01	8F
Pavement Resurface/Restoration	Local Roadway Paving on Restoration	POMEROY RD SE	STANTON RD SE	SHERIDAN RD SE	Completed	3/1/2023	9/30/2023	3/22/2023	3/30/2023	100%	0.36980041	2023 Minor Arterial	8 Paving Plan 2023	8B04/8B06/8B07	8B
Pavement Resurface/Restoration	Local Roadway Paving on Restoration	VALLEY TER SE	SOUTHERN AVE SE	VALLEY TER SE	Completed	3/1/2023	9/30/2023	5/5/2023	5/16/2023	100%	0.135556	2023 Minor Arterial	8 Paving Plan 2023	8E05	8E
Pavement Resurface/Restoration	Local Roadway Paving on Restoration	T PL SE	T ST SE	21ST PL SE	Completed	3/1/2023	9/30/2023	3/20/2023	3/27/2023	100%	0.09974893	2023 Minor Arterial	8 Paving Plan 2023	8A03	8A
Pavement Resurface/Restoration	Local Roadway Paving on Restoration	TRENTON ST SE	5TH ST SE		Completed	3/1/2023	9/30/2023	3/27/2023	3/31/2023	100%	0.04515826	2023 Minor Arterial	8 Paving Plan 2023	8C04	8C
Pavement Resurface/Restoration	Local Roadway Paving on Restoration	TOBIAS DR SE	STANTON RD SE	STANTON TER SE	Completed	3/1/2023	9/30/2023	3/27/2023	3/31/2023	100%	0.06614842	2023 Minor Arterial	8 Paving Plan 2023	8C08	8C
Pavement Resurface/Restoration	Local Roadway Paving on Restoration	L ST SE	3RD ST SE	3RD PL SE	Completed	3/1/2023	9/30/2023	5/18/2023	5/19/2023	100%	0.04152824	2023 Minor Arterial	8 Paving Plan 2023	8F01/8F03	8F
Pavement Resurface/Restoration	Local Roadway Paving on Restoration	2ND ST SE	L ST SE	M ST SE	Completed	3/1/2023	9/30/2023	5/17/2023	5/25/2023	100%	0.07242939	2023 Minor Arterial	8 Paving Plan 2023	8F02/8F03	8F
Pavement Resurface/Restoration	Local Roadway Paving on Restoration	L ST SE	2ND PL SE	3RD ST SE	Completed	3/1/2023	9/30/2023	5/18/2023	5/24/2023	100%	0.04896425	2023 Minor Arterial	8 Paving Plan 2023	8F01/8F03	8F
Pavement Resurface/Restoration	Local Roadway Paving on Restoration	EATON RD SE	FIRTH STERLING AVE SE	WADE RD SE	Completed	3/1/2023	9/30/2023	4/4/2023	4/12/2023	100%	0.21980751	2023 Minor Arterial	8 Paving Plan 2023	8C01	8C
Pavement Resurface/Restoration	Local Roadway Paving on Restoration	3RD ST SE	L ST SE	M ST SE	Completed	3/1/2023	9/30/2023	5/18/2023	5/24/2023	100%	0.07230439	2023 Minor Arterial	8 Paving Plan 2023	8F01/8F02/8F03	8F
Pavement Resurface/Restoration	Local Roadway Paving on Restoration	I ST SE	3RD PL SE	4TH ST SE	Completed	3/1/2023	9/30/2023	5/8/2023	5/12/2023	100%	0.03679412	2023 Minor Arterial	8 Paving Plan 2023	8F01	8F
Pavement Resurface/Restoration	Local Roadway Paving on Restoration	SAVANNAH PL SE	18TH PL SE	22ND ST SE	Completed	3/1/2023	9/30/2023	3/29/2023	4/3/2023	100%	0.23365334	2023 Minor Arterial	8 Paving Plan 2023	8C05/8E02	8C/8E
Pavement Resurface/Restoration	Local Roadway Paving on Restoration	RIDGE PL SE	13TH ST SE	14TH ST SE	Completed	3/1/2023	9/30/2023	3/21/2023	3/22/2023	100%	0.10391678	2023 Minor Arterial	8 Paving Plan 2023	8A02	8A

Pavement Resurface/Restoration	Local Roadway Paving Restoration	5TH ST SE	ALABAMA AVE SE	SAVANNAH ST SE	Completed	3/1/2023	9/30/2023	9/8/2023	9/15/2023	100%	0.0814621	2023	Minor Arterial	8 Paving Plan 2023	8C03/8C04	8C
Pavement Resurface/Restoration	Local Roadway Paving Restoration	2ND ST SE	K ST SE	L ST SE	Completed	3/1/2023	9/30/2023	5/17/2023	5/25/2023	100%	0.06046572	2023	Minor Arterial	8 Paving Plan 2023	8F03	8F
Pavement Resurface/Restoration	Local Roadway Paving Restoration	WAYNE PL SE	2ND ST SE	4TH ST SE	Completed	3/1/2023	9/30/2023	3/27/2023	3/28/2023	100%	0.15425696	2023	Minor Arterial	8 Paving Plan 2023	8C07/8D08	8C/8D
Pavement Resurface/Restoration	Local Roadway Paving Restoration	2ND ST SE	I ST SE	K ST SE	Completed	3/1/2023	9/30/2023	5/17/2023	6/16/2023	100%	0.06055921	2023	Minor Arterial	8 Paving Plan 2023	8F03	8F
Pavement Resurface/Restoration	Local Roadway Paving Restoration	15TH ST SE	V ST SE	W ST SE	Completed	3/1/2023	9/30/2023	5/2/2023	5/6/2023	100%	0.06033154	2023	Minor Arterial	8 Paving Plan 2023	8A05	8A
Pavement Resurface/Restoration	Local Roadway Paving Restoration	CHESAPEAKE ST SE	CHESAPEAKE ST SW,SOUTH CAPITOL ST BN	1ST ST SE	Completed	3/1/2023	9/30/2023	4/11/2023	4/14/2023	100%	0.09662456	2023	Minor Arterial	8 Paving Plan 2023	8D01/8D03/8D06	8D
Pavement Resurface/Restoration	Local Roadway Paving Restoration	RANDLE PL SE	MARTIN LUTHER KING JR AVE SE,RALEIGH PL SE	ALABAMA AVE SE	Completed	3/1/2023	9/30/2023	5/20/2023	7/14/2023	100%	0.08224318	2023	Collector	8 Paving Plan 2023	8C03/8C04/8C07	8C
Pavement Resurface/Restoration	Local Roadway Paving Restoration	1ST ST SE	CHESAPEAKE ST SE	DANBURY ST SE	Completed	3/1/2023	9/30/2023	5/3/2023	7/14/2023	100%	0.09689762	2023	Collector	8 Paving Plan 2023	8D01/8D03/8D06	8D
Pavement Resurface/Restoration	Local Roadway Paving Restoration	8TH ST SE	OAK DR SE	MALCOLM X AVE SE	Completed	3/1/2023	9/30/2023	3/28/2023	4/4/2023	100%	0.03365992	2023	Local	8 Paving Plan 2023	8C03	8C
Pavement Resurface/Restoration	Local Roadway Paving Restoration	MILWAUKEE PL SE	MARTIN LUTHER KING JR AVE SE		Completed	3/1/2023	9/30/2023	5/20/2023	5/20/2023	100%	0.07387654	2023	Local	8 Paving Plan 2023	8C01/8C03	8C
Pavement Resurface/Restoration	Local Roadway Paving Restoration	HOWARD RD SE	HIGH ST SE	WEST ST SE	Completed	3/1/2023	9/30/2023	3/26/2023	3/31/2023	100%	0.05121244	2023	Local	8 Paving Plan 2023	8A06/8B06	8A/8B
Pavement Resurface/Restoration	Local Roadway Paving Restoration	HOWARD RD SE	HUNTER PL SE	15TH PL SE,HILLSDALE PL SE	Completed	3/1/2023	9/30/2023	3/23/2023	3/29/2023	100%	0.04432942	2023	Local	8 Paving Plan 2023	8B06	8B
Pavement Resurface/Restoration	Local Roadway Paving Restoration	LEBAUM ST SE	MARTIN LUTHER KING JR AVE SE	7TH ST SE	Completed	3/1/2023	9/30/2023	3/28/2023	5/26/2023	100%	0.03310428	2023	Local	8 Paving Plan 2023	8C01/8C02/8C03	8C
Pavement Resurface/Restoration	Local Roadway Paving Restoration	HOWARD RD SE	BRYAN PL SE	14TH PL SE	Completed	3/1/2023	9/30/2023	3/23/2023	3/29/2023	100%	0.02746419	2023	Local	8 Paving Plan 2023	8B06	8B
Pavement Resurface/Restoration	Local Roadway Paving Restoration	POMEROY RD SE	16TH ST SE,BANGOR ST SE	HUNTER PL SE	Completed	3/1/2023	9/30/2023	3/21/2023	3/31/2023	100%	0.03188876	2023	Local	8 Paving Plan 2023	8A04/8A05	8A
Pavement Resurface/Restoration	Local Roadway Paving Restoration	ATLANTIC ST SE	MISSISSIPPI AVE SE,ATLANTIC ST SW,SOUTH CAPITOL ST BN	1ST ST SE	Completed	3/1/2023	9/30/2023	5/3/2023	7/14/2023	100%	0.09759123	2023	Minor Arterial	8 Paving Plan 2023	8D01/8D03/8D08	8D
Pavement Resurface/Restoration	Local Roadway Paving Restoration	16TH ST SE	S ST SE	MINNESOTA AVE SE	Completed	5/1/2023	9/30/2023	5/24/2023	6/20/2023	100%	0.034	2023	null	8 Paving Plan 2023	8A02	8A
Pavement Resurface/Restoration	Local Roadway Paving Restoration	FENDALL ST SE	V ST SE	Dead End	Completed	5/1/2023	9/30/2023	5/25/2023	6/15/2023	100%	0.0727	2023	null	8 Paving Plan 2023	8A04/8A05	8A
Pavement Resurface/Restoration	Local Roadway Paving Restoration	3RD PL SE	K ST SE	L ST SE	Completed	5/1/2023	9/30/2023	5/8/2023	5/8/2023	100%	0.0604	2023	Local	8 Paving Plan 2023	8F01/8F03	8F
Pavement Resurface/Restoration	Local Roadway Paving Restoration	ALABAMA AVE SE	15TH ST SE	15TH PL SE	Completed	3/1/2023	9/30/2023	2/16/2023	4/19/2023	100%	0.0362	2023	null	8 Paving Plan 2023	8C08/8E03	8C/8E
Pavement Resurface/Restoration	Local Roadway Paving Restoration	ALABAMA AVE SE	CONGRESS PL SE & Alley-47035502	15TH ST SE	Completed	3/1/2023	9/30/2023	2/16/2023	4/19/2023	100%	0.057	2023	null	8 Paving Plan 2023	8C03/8C08/8E03	8C/8E
Pavement Resurface/Restoration	Local Roadway Paving Restoration	12TH ST SE	ALABAMA AVE SE & OAK DR SE	SAVANNAH ST SE	Completed	3/1/2023	9/30/2023	3/20/2023	3/21/2023	100%	0.0972	2023	null	8 Paving Plan 2023	8C03/8C06	8C
Pavement Resurface/Restoration	Local Roadway Paving Restoration	RIDGE PL SE	14TH ST SE	16TH ST SE	Completed	7/1/2023	9/30/2023	8/28/2023	8/30/2023	100%	0.1565	2023	Local	8 Paving Plan 2023	8A02	8A
Pavement Resurface/Restoration	Local Roadway Paving Restoration	16TH ST SE	FAIRLAWN AVE SE	Q ST SE	Completed	8/1/2023	11/30/2023	8/29/2023	9/5/2023	100%	0.03957523	2023	Local	8 Paving Plan 2023	8A01/8A02	8A
Pavement Resurface/Restoration	Local Roadway Paving Restoration	WAGNER ST SE	SKYLAND PL SE	25TH ST SE	Completed	8/1/2023	11/30/2023	8/31/2023	9/6/2023	100%	0.08475532	2023	Local	8 Paving Plan 2023	8B01/8B02	8B
Pavement Resurface/Restoration	Local Roadway Paving Restoration	BELLEVUE CIR SE	BELLEVUE ST SE	MONTERIA CT SE	Completed	8/1/2023	11/30/2023	9/6/2023	9/7/2023	100%	0.02972962	2023	Local	8 Paving Plan 2023	8E08	8E



Pavement Resurface/Restoration	Local Roadway Paving Restoration	SAVANNAH ST SE	CONGRESS ST SE	14TH PL SE	Completed	8/1/2023	11/30/2023	9/14/2023	9/22/2023	100%	0.0316033	2023 Local	8 Paving Plan 2023	8C06/8E03/8E04	8C/8E
Pavement Resurface/Restoration	Local Roadway Paving Restoration	18TH ST SE	U PL SE	GOOD HOPE RD SE	Completed	8/1/2023	11/30/2023	8/28/2023	9/5/2023	100%	0.05894112	2023 Local	8 Paving Plan 2023	8A02/8A03/8A05	8A
Pavement Resurface/Restoration	Local Roadway Paving Restoration	16TH ST SE	Q ST SE	R ST SE	Completed	8/1/2023	11/30/2023	9/9/2023	9/18/2023	100%	0.08822217	2023 Local	8 Paving Plan 2023	8A01/8A02	8A
Pavement Resurface/Restoration	Local Roadway Paving Restoration	17TH ST SE	T ST SE	GOOD HOPE RD SE	Completed	8/1/2023	11/30/2023	8/29/2023	10/6/2023	100%	0.08832525	2023 Local	8 Paving Plan 2023	8A02/8A05	8A
Pavement Resurface/Restoration	Local Roadway Paving Restoration	U PL SE	22ND ST SE		Completed	8/1/2023	11/30/2023	8/29/2023	9/5/2023	100%	0.05267816	2023 Local	8 Paving Plan 2023	8A02/8A03/8A07	8A
Pavement Resurface/Restoration	Local Roadway Paving Restoration	FENDALL ST SE	GOOD HOPE RD SE	U ST SE	Completed	8/1/2023	11/30/2023	8/30/2023	8/31/2023	100%	0.06128091	2023 Local	8 Paving Plan 2023	8A02/8A05	8A
Pavement Resurface/Restoration	Local Roadway Paving Restoration	PAYNE TER SE	MAPLE VIEW PL SE	Alley-47055482	Completed	8/1/2023	11/30/2023	8/30/2023	9/6/2023	100%	0.03008902	2023 Local	8 Paving Plan 2023	8A05/8A06	8A
Pavement Resurface/Restoration	Local Roadway Paving Restoration	4TH ST SE	TINGEY ST SE	WATER ST SE	Completed	8/1/2023	11/30/2023	9/6/2023	9/20/2023	100%	0.07623521	2023 Local	8 Paving Plan 2023	8F01/8F02	8F
Pavement Resurface/Restoration	Local Roadway Paving Restoration	JAMES M MCGEE JR ST SE	KNOX ST SE	28TH ST SE	Completed	8/1/2023	11/30/2023	9/5/2023	9/20/2023	100%	0.03751031	2023 Local	8 Paving Plan 2023	8B02/8B05	8B
Pavement Resurface/Restoration	Local Roadway Paving Restoration	2ND PL SE	K ST SE	L ST SE	Completed	8/1/2023	11/30/2023	9/7/2023	9/20/2023	100%	0.06043529	2023 Local	8 Paving Plan 2023	8F03	8F
Pavement Resurface/Restoration	Local Roadway Paving Restoration	17TH ST SE	RIDGE PL SE	MINNESOTA AVE SE	Completed	8/1/2023	11/30/2023	8/31/2023	9/5/2023	100%	0.02637755	2023 Local	8 Paving Plan 2023	8A02	8A
Pavement Resurface/Restoration	Local Roadway Paving Restoration	28TH ST SE	NAYLOR RD SE	BUENA VISTA TER SE	Completed	8/1/2023	11/30/2023	9/20/2023	9/27/2023	100%	0.05873041	2023 Local	8 Paving Plan 2023	7B05/8B02	7B/8B
Pavement Resurface/Restoration	Local Roadway Paving Restoration	TINGEY ST SE			Completed	8/1/2023	11/30/2023	9/7/2023	9/20/2023	100%	0.08196523	2023 Local	8 Paving Plan 2023	8F02	8F
Pavement Resurface/Restoration	Local Roadway Paving Restoration	XENIA ST SW	1ST ST SW	2ND ST SW	Completed	8/1/2023	11/30/2023	9/5/2023	9/8/2023	100%	0.05902676	2023 Local	8 Paving Plan 2023	8D01	8D
Pavement Resurface/Restoration	Local Roadway Paving Restoration	1ST ST SE	BRANDYWINE ST SE	CHESAPEAKE ST SE	Completed	11/1/2023	12/15/2023	11/15/2023	11/18/2023	100%	0.07032066	2024 Collector	8 Paving Plan 2023	8D01/8D03/8D06	8D
Pavement Resurface/Restoration	Local Roadway Paving Restoration	ELMIRA ST SE	ELMIRA ST SW,SOUTH CAPITOL ST BN	HALLEY TER SE	Completed	11/1/2023	12/15/2023	11/16/2023	11/20/2023	100%	0.04963213	2024 Local	8 Paving Plan 2023	8D06	8D
Pavement Resurface/Restoration	Local Roadway Paving Restoration	ELMIRA ST SE	HALLEY TER SE	1ST ST SE	Completed	11/1/2023	12/15/2023	11/15/2023	11/17/2023	100%	0.04628009	2024 Local	8 Paving Plan 2023	8D03/8D06	8D
Pavement Resurface/Restoration	Local Roadway Paving Restoration	HALLEY TER SE	DANBURY ST SE	ELMIRA ST SE	Completed	11/1/2023	12/15/2023	11/17/2023	11/20/2023	100%	0.12146231	2024 Local	8 Paving Plan 2023	8D06	8D
Pavement Resurface/Restoration	Local Roadway Paving Restoration	LIVINGSTON RD SE	OLD LIVINGSTON RD SE		Completed	11/1/2023	12/15/2023	11/18/2023	11/30/2023	100%	0.09948193	2024 Local	8 Paving Plan 2023	8D03	8D
Pavement Resurface/Restoration	Local Roadway Paving Restoration	MARTIN LUTHER KING JR AVE SW	BRANDYWINE ST SW	CHESAPEAKE ST SW	Completed	11/1/2023	12/15/2023	11/16/2023	11/20/2023	100%	0.06645488	2024 Collector	8 Paving Plan 2023	8D01/8D06/8D07	8D
Pavement Resurface/Restoration	Local Roadway Paving Restoration	SOUTH CAPITOL TER SW	DANBURY ST SW	DARRINGTON ST SW	Completed	11/1/2023	12/15/2023	11/18/2023	11/20/2023	100%	0.05487445	2024 Local	8 Paving Plan 2023	8D06	8D
Pavement Resurface/Restoration	Local Roadway Paving Restoration	4TH ST SE	LIVINGSTON TER SE	GALVESTON PL SE	Completed	11/1/2023	12/15/2023	11/18/2023	12/1/2023	100%	0.16527543	2024 Collector	8 Paving Plan 2023	8D03/8E09	8D/8E
Pavement Resurface/Restoration	Local Roadway Paving Restoration	6TH ST SE	4TH ST SE	GALVESTON ST SE	Completed	11/1/2023	12/15/2023	11/27/2023	11/27/2023	100%	0.01427242	2024 Local	8 Paving Plan 2023	8E09	8E
Pavement Resurface/Restoration	Local Roadway Paving Restoration	SAVANNAH ST SE	RIDGECREST CT SE	21ST ST SE	Completed	11/1/2023	12/15/2023	11/18/2023	11/30/2023	100%	0.11010585	2024 Local	8 Paving Plan 2023	8E01/8E02	8E
Pavement Resurface/Restoration	Local Roadway Paving Restoration	STANTON RD SE	SAVANNAH ST SE	TRENTON PL SE	Completed	11/1/2023	12/15/2023	11/13/2023	11/17/2023	100%	0.08247395	2024 Collector	8 Paving Plan 2023	8C08/8E03	8C/8E
Pavement Resurface/Restoration	Local Roadway Paving Restoration	VALLEY AVE SE	WHEELER RD SE	13TH ST SE	Completed	11/1/2023	12/15/2023	11/13/2023	11/17/2023	100%	0.27464636	2024 Local	8 Paving Plan 2023	8C07/8E04	8C/8E

Pavement Resurface/Restoration	Local Roadway Paving on Restoration	XENIA ST SE	4TH ST SE, VALLEY AVE SE	FOXHALL PL SE	Completed	11/1/2023	12/15/2023	11/13/2023	11/17/2023	100%	0.08762239	2024 Local	8 Paving Plan 2023	8C07/8D08/8E06	8C/8D/8E
Pavement Resurface/Restoration	Local Roadway Paving on Restoration	15TH ST SE	U ST SE	V ST SE	Completed	3/1/2024	9/30/2024	12/5/2023	12/6/2023	100%	0.06078119	2024 Local	8 Paving Plan 2023	8A05	8A
Pavement Resurface/Restoration	Local Roadway Paving on Restoration	OLD LIVINGSTON RD SE	LIVINGSTON RD SE	LIVINGSTON RD SE	Completed	11/18/2023	11/30/2023	11/18/2023	11/30/2023	100%	0.1175	2024 Local	8 Paving Plan 2023	8D03	8D
Pavement Resurface/Restoration	Local Roadway Paving on Restoration	4TH ST SE	M ST SE	TINGEY ST SE	Substantially Complete	8/1/2022	11/1/2022	2/28/2023		75%	0.11003857	2023 Local	8 Paving Plan 2023	8F01/8F02/8F03	8F
Pavement Resurface/Restoration	Local Roadway Paving on Restoration	15TH ST SE	ALABAMA AVE SE	SMITH PL SE	Substantially Complete	3/1/2023	9/30/2023	2/16/2023		75%	0.05762078	2023 Local	8 Paving Plan 2023	8C08/8E03	8C/8E
Pavement Resurface/Restoration	Local Roadway Paving on Restoration	WAYNE PL SE	MISSISSIPPI AVE SE	2ND ST SE	Substantially Complete	3/1/2023	9/30/2023	3/28/2023		75%	0.06712436	2023 Minor Arterial	8 Paving Plan 2023	8D08	8D
Pavement Resurface/Restoration	Local Roadway Paving on Restoration	SAVANNAH ST SE	STANTON RD SE	18TH ST SE	Substantially Complete	3/1/2023	9/30/2023	3/30/2023		75%	0.06859619	2023 Minor Arterial	8 Paving Plan 2023	8C05/8C08/8E03	8C/8E
Pavement Resurface/Restoration	Local Roadway Paving on Restoration	T ST SE	14TH ST SE	MINNESOTA AVE SE	Substantially Complete	8/1/2023	11/30/2023	8/30/2023		75%	0.13352884	2023 Local	8 Paving Plan 2023	8A02	8A
Pavement Resurface/Restoration	Local Roadway Paving on Restoration	1ST ST SE	ELMIRA ST SE	FORRESTER ST SE	Substantially Complete	11/1/2023	12/15/2023	11/16/2023		75%	0.0656226	2024 Collector	8 Paving Plan 2023	8D03/8D06	8D
Pavement Resurface/Restoration	Local Roadway Paving on Restoration	1ST ST SE	DANBURY ST SE	ELMIRA ST SE	Substantially Complete	11/1/2023	12/15/2023	11/16/2023		75%	0.12118555	2024 Collector	8 Paving Plan 2023	8D03/8D06	8D
Pavement Resurface/Restoration	Local Roadway Paving on Restoration	YUMA ST SE	1ST ST SE		Substantially Complete	11/1/2023	12/15/2023	11/20/2023		75%	0.13669534	2024 Local	8 Paving Plan 2023	8D01/8D08	8D
Pavement Resurface/Restoration	Local Roadway Paving on Restoration	4TH ST SE	GALVESTON PL SE	6TH ST SE	Substantially Complete	11/1/2023	12/15/2023	11/27/2023		75%	0.03182858	2024 Collector	8 Paving Plan 2023	8E09	8E
Pavement Resurface/Restoration	Local Roadway Paving on Restoration	6TH ST SE	FORRESTER ST SE	GALVESTON PL SE	Substantially Complete	11/1/2023	12/15/2023	11/27/2023		75%	0.04535053	2024 Collector	8 Paving Plan 2023	8E09	8E
Pavement Resurface/Restoration	Local Roadway Paving on Restoration	6TH ST SE	GALVESTON PL SE	4TH ST SE	Substantially Complete	11/1/2023	12/15/2023	11/20/2023		75%	0.03164471	2024 Collector	8 Paving Plan 2023	8E09	8E
Pavement Resurface/Restoration	Local Roadway Paving on Restoration	6TH ST SE	GALVESTON ST SE	SOUTHERN AVE SE	Substantially Complete	11/1/2023	12/15/2023	11/27/2023		75%	0.08016551	2024 Local	8 Paving Plan 2023	8E09	8E
Pavement Resurface/Restoration	Local Roadway Paving on Restoration	4TH ST SE	L ST SE	M ST SE	Substantially Complete	11/1/2023	12/15/2023	11/30/2023		75%	0.07218667	2024 Collector	8 Paving Plan 2023	8F01/8F02/8F03	8F
Pavement Resurface/Restoration	Local Roadway Paving on Restoration	14TH ST SE	MARION BARRY AVE SE	U ST SE	Substantially Complete	3/1/2024	9/30/2024	12/5/2023		75%	0.06160978	2024 Collector	8 Paving Plan 2023	8A02/8A05/8A06	8A
Pavement Resurface/Restoration	Local Roadway Paving on Restoration	14TH ST SE	RIDGE PL SE	S ST SE	Substantially Complete	3/1/2024	9/30/2024	12/5/2023		75%	0.04258265	2024 Local	8 Paving Plan 2023	8A02	8A
Pavement Resurface/Restoration	Local Roadway Paving on Restoration	14TH ST SE	RIDGE PL SE		Substantially Complete	3/1/2024	9/30/2024	12/5/2023		75%	0.03353537	2024 Local	8 Paving Plan 2023	8A02	8A
Pavement Resurface/Restoration	Local Roadway Paving on Restoration	18TH ST SE	T ST SE	U PL SE	Substantially Complete	3/1/2024	9/30/2024	12/5/2023		75%	0.0514811	2024 Local	8 Paving Plan 2023	8A02/8A03	8A
Pavement Resurface/Restoration	Local Roadway Paving on Restoration	15TH ST NW	U ST NW	V ST NW	Completed	3/1/2023	9/30/2023	8/25/2023	9/1/2023	100%	0.0766	2023 Minor Arterial	2-Jan Paving Plan 2023	1B05/1B07/2B09/2F01	1B/2B/2F
Pavement Resurface/Restoration	Local Roadway Paving on Restoration	KALORAMA RD NW	CONNECTICUT AVE NW	23RD ST NW	Completed	12/1/2022	12/30/2022	3/30/2023	4/6/2023	100%	0.1672	2023 Local	2-Jan Paving Plan 2023	1C02/2D01	1C/2D
Pavement Resurface/Restoration	Local Roadway Paving on Restoration	13TH ST NW	RIGGS ST NW	S ST NW	Completed	3/1/2023	9/30/2023	4/19/2023	4/24/2023	100%	0.05114182	2023 Local	2-Jan Paving Plan 2023	1B08/2F01	1B/2F
Pavement Resurface/Restoration	Local Roadway Paving on Restoration	8TH ST NW	S ST NW	T ST NW	Completed	11/1/2023	12/15/2023	10/28/2023	10/31/2023	100%	0.1022533	2024 Local	2-Jan Paving Plan 2023	1B02/2G01	1B/2G
Pavement Resurface/Restoration	Local Roadway Paving on Restoration	HOLMEAD PL NW	PERRY PL NW	SPRING RD NW	Completed	3/1/2023	9/30/2023	3/22/2023	3/28/2023	100%	0.05592259	2023 Minor Arterial	4-Jan Paving Plan 2023	1A04/4C04	1A/4C
Pavement Resurface/Restoration	Local Roadway Paving on Restoration	SPRING PL NW	SPRING RD NW	PERRY PL NW	Completed	8/1/2023	11/30/2023	10/5/2023	10/12/2023	100%	0.05987003	2023 Local	4-Jan Paving Plan 2023	1D07/4C04	1D/4C

Pavement Resurface/Restoration	Local Roadway Paving on Restoration	PARK PL NW	IRVING ST NW	KENYON ST NW	Completed	3/1/2023	9/30/2023	2/13/2023	2/14/2023	100%	0.06636894	2023	Minor Arterial	5-Jan Paving Plan 2023	1E02/1E04/5A05	1E/5A
Pavement Resurface/Restoration	Local Roadway Paving on Restoration	U ST NW	FLAGLER PL NW	2ND ST NW	Completed	3/1/2023	9/30/2023	4/5/2023	8/16/2023	100%	0.0518662	2023	Local	5-Jan Paving Plan 2023	1B01/5E04	1B/5E
Pavement Resurface/Restoration	Local Roadway Paving on Restoration	2ND ST NW		V ST NW	Completed	8/1/2023	11/30/2023	10/3/2023	10/17/2023	100%	0.044408	2023	Local	5-Jan Paving Plan 2023	1B01/5E04	1B/5E
Pavement Resurface/Restoration	Local Roadway Paving on Restoration	V ST NW	FLAGLER PL NW	2ND ST NW	Completed	8/1/2023	11/30/2023	10/3/2023	10/5/2023	100%	0.05854986	2023	Local	5-Jan Paving Plan 2023	1B01/5E04/5E05	1B/5E
Pavement Resurface/Restoration	Local Roadway Paving on Restoration	2ND ST NW	V ST NW	Alley-47061172 & W ST NW	Completed	10/6/2023	12/1/2023	10/3/2023	10/5/2023	100%	0.0739	2024	Local	5-Jan Paving Plan 2023	1B01/5E04/5E05	1B/5E
Pavement Resurface/Restoration	Local Roadway Paving on Restoration	MORGAN ST NW	KIRBY ST NW	3RD ST NW,NEW JERSEY AVE NW	Completed	3/1/2023	9/30/2023	5/15/2023	5/26/2023	100%	0.08204359	2023	Local	5-Feb Paving Plan 2023	2G06/5E01	2G/5E
Pavement Resurface/Restoration	Local Roadway Paving on Restoration	MARYLAND AVE SW	3RD ST SW	INDEPENDENCE AVE SW	Completed	3/1/2023	9/30/2023	5/10/2023	5/17/2023	100%	0.08966594	2023	Minor Arterial	6-Feb Paving Plan 2023	2C03/6B01/6D02	2C/6B/6D
Pavement Resurface/Restoration	Local Roadway Paving on Restoration	F ST NW	4TH ST NW	5TH ST NW	Completed	3/1/2023	9/30/2023	5/13/2023	6/6/2023	100%	0.14808029	2023	Collector	6-Feb Paving Plan 2023	2C01/2C03/6E08	2C/6E
Pavement Resurface/Restoration	Local Roadway Paving on Restoration	6TH ST SW	INDEPENDENCE AVE SW	MARYLAND AVE SW	Completed	3/1/2023	9/30/2023	5/10/2023	5/17/2023	100%	0.04696179	2023	Collector	6-Feb Paving Plan 2023	2C03/6D02	2C/6D
Pavement Resurface/Restoration	Local Roadway Paving on Restoration	WESTERN AVE NW	NEVADA AVE NW	STUYVESANT PL NW	Completed	3/1/2023	9/30/2023	4/3/2023	4/10/2023	100%	0.1332	2023	Collector	4-Mar Paving Plan 2023	3/4G04/3/4G05	3/4G
Pavement Resurface/Restoration	Local Roadway Paving on Restoration	WEBSTER ST NW	ROCK CREEK CHURCH RD NW	2ND ST NW	Completed	3/1/2023	9/30/2023	4/10/2023	4/16/2023	100%	0.15611257	2023	Collector	5-Apr Paving Plan 2023	4C05/4D05/5A05	4C/4D/5A
Pavement Resurface/Restoration	Local Roadway Paving on Restoration	ROCK CREEK CHURCH RD NE	FORT TOTTEN DR NE,HAMILTON ST NE	BLAIR RD NE,RIGGS RD NE	Completed	3/1/2024	9/30/2024	11/18/2023	12/7/2023	100%	0.1241498	2024	Collector	5-Apr Paving Plan 2023	4B08/5A07	4B/5A
Pavement Resurface/Restoration	Local Roadway Paving on Restoration	1ST ST NE		HAWAII AVE NE	Substantially Complete	3/1/2024	9/30/2024	11/14/2023		75%	0.08180571	2024	Local	5-Apr Paving Plan 2023	4B08/5A06/5A07	4B/5A
Pavement Resurface/Restoration	Local Roadway Paving on Restoration	CRITTENDEN ST NE	NORTH CAPITOL ST BN	FORT TOTTEN DR NE	Substantially Complete	3/1/2024	9/30/2024	11/27/2023		75%	0.13268004	2024	Local	5-Apr Paving Plan 2023	4D05/5A06/5A07	4D/5A
Pavement Resurface/Restoration	Local Roadway Paving on Restoration	1ST PL NW		M ST NW	Completed	3/1/2024	9/30/2024	12/1/2023	12/6/2023	100%	0.07537112	2024	Local	6-Apr Paving Plan 2023	4B08/6E04/6E05	4B/6E
Pavement Resurface/Restoration	Local Roadway Paving on Restoration	3RD ST NE	N ST NE	FLORIDA AVE NE	Completed	3/1/2023	9/30/2023	4/14/2023	4/19/2023	100%	0.03896069	2023	Local	6-May Paving Plan 2023	5D01/6C07	5D/6C
Pavement Resurface/Restoration	Local Roadway Paving on Restoration	2ND ST NE	N ST NE	FLORIDA AVE NE	Completed	3/1/2023	9/30/2023	4/19/2023	5/23/2023	100%	0.08121369	2023	Minor Arterial	6-May Paving Plan 2023	5F06/6E05/6E06	5F/6E
Pavement Resurface/Restoration	Local Roadway Paving on Restoration	KIRBY ST NW	NEW YORK AVE NW	MORGAN ST NW	Completed	3/1/2023	9/30/2023	4/19/2023	5/26/2023	100%	0.04906507	2023	Local	6-May Paving Plan 2023	5E01/6E03	5E/6E
Pavement Resurface/Restoration	Local Roadway Paving on Restoration	19TH ST NE	GALES ST NE	BENNING RD NE	Completed	3/1/2023	9/30/2023	4/14/2023	4/18/2023	100%	0.0914	2023	Collector	7-May Paving Plan 2023	5D07/7D05/7D06	5D/7D
Pavement Resurface/Restoration	Local Roadway Paving on Restoration	26TH ST NE	BENNING RD NE	I ST NE	Completed	3/1/2023	9/30/2023	4/17/2023	8/16/2023	100%	0.38724206	2023	Minor Arterial	7-May Paving Plan 2023	5D09/7D05	5D/7D
Pavement Resurface/Restoration	Local Roadway Paving on Restoration	15TH ST SE	POTOMAC AVE SE	PENNSYLVANIA AVE SE	Completed	3/1/2023	9/30/2023	4/18/2023	4/21/2023	100%	0.1044	2023	Collector	7-Jun Paving Plan 2023	6B09/7D10	6B/7D
Pavement Resurface/Restoration	Local Roadway Paving on Restoration	POTOMAC AVE SE	E ST SE	18TH ST SE	Completed	3/1/2023	9/30/2023	2/16/2023	2/21/2023	100%	0.0206	2023	Collector	7-Jun Paving Plan 2023	6B09/7D10	6B/7D
Pavement Resurface/Restoration	Local Roadway Paving on Restoration	HALF ST SE	L ST SE	M ST SE	Completed	3/1/2023	9/30/2023	5/1/2023	5/6/2023	100%	0.07185616	2023	Minor Arterial	8-Jun Paving Plan 2023	8F02/8F04	8F
Pavement Resurface/Restoration	Local Roadway Paving on Restoration	25TH ST SE	PARK PL SE	Q ST SE	Completed	3/1/2023	9/30/2023	2/28/2023	7/14/2023	100%	0.05386677	2023	Minor Arterial	8-Jul Paving Plan 2023	7B03/8A03	7B/8A
Pavement Resurface/Restoration	Local Roadway Paving on Restoration	MINNESOTA AVE SE	MINNESOTA AVE SE,NICHOLSON ST SE,WHITE PL SE	25TH ST SE	Completed	3/1/2023	9/30/2023	3/9/2023	4/3/2023	100%	0.07936998	2023	Minor Arterial	8-Jul Paving Plan 2023	7B01/7B03/8A01/8A03	7B/8A
Pavement Resurface/Restoration	Local Roadway Paving on Restoration	NICHOLSON ST SE	22ND ST SE,FAIRLAWN AVE SE	PROUT ST SE	Completed	3/1/2023	9/30/2023	3/2/2023	3/22/2023	100%	0.10368203	2023	Local	8-Jul Paving Plan 2023	7B01/8A01/8A02	7B/8A



## Appendix P2Q67f - 2023 and 2024 Alley Restoration Plans

PIID	WorkType	ProjectName	Address	ProjectStatus	BudgetYear	ActualStartDate	ActualCompletionDate	PercentCompleted	Ward	ProjectIdentifier	SMD	ANC
10367	Alley Restoration	Citywide Alley Restoration	1620 ARGONNE PL NW	Completed	2023	4/26/2023, 12:00 AM	5/1/2023, 12:00 AM	100%	1	AlleyPalooza 16	1C06	1C
10367	Alley Restoration	Citywide Alley Restoration	602 KEEFER PL NW	Completed	2023	6/6/2023, 12:00 AM	6/21/2023, 12:00 AM	100%	1	AlleyPalooza 17	1E02	1E
10367	Alley Restoration	Citywide Alley Restoration	3713 R ST NW	Completed	2023	4/29/2023, 12:00 AM	4/29/2023, 12:00 AM	100%	2	AlleyPalooza 16	2E01	2E
10367	Alley Restoration	Citywide Alley Restoration	1029 VERMONT AV NW	Completed	2023	4/18/2023, 12:00 AM	4/22/2023, 12:00 AM	100%	2	AlleyPalooza 16	2C02	2C
10367	Alley Restoration	Citywide Alley Restoration	438 RIDGE ST NW	Completed	2023	6/7/2023, 12:00 AM	6/9/2023, 12:00 AM	100%	2	AlleyPalooza 17	2G06	2G
10367	Alley Restoration	Citywide Alley Restoration	1536 KINGMAN PL NW	Completed	2023	6/30/2023, 12:00 AM	7/3/2023, 12:00 AM	100%	2	AlleyPalooza 17	2F02/2F03	2F
10367	Alley Restoration	Citywide Alley Restoration	1412 NEW JERSEY AVE NW	Completed	2023	4/4/2023, 12:00 AM	4/5/2023, 12:00 AM	100%	2	AlleyPalooza 16	2G03	2G
10367	Alley Restoration	Citywide Alley Restoration	3529 R STREET NW	Completed	2023	8/15/2023, 12:00 AM	8/18/2023, 12:00 AM	100%	2	AlleyPalooza 17	2E01	2E
10367	Alley Restoration	Citywide Alley Restoration	3202 KLINGLE RD NW	Completed	2023	2/22/2023, 12:00 AM	3/2/2023, 12:00 AM	100%	3	AlleyPalooza 16	3C08	3C
10367	Alley Restoration	Citywide Alley Restoration	5304 MACOMB ST NW	Completed	2023	3/27/2023, 12:00 AM	3/31/2023, 12:00 AM	100%	3	AlleyPalooza 16	3D04	3D
10367	Alley Restoration	Citywide Alley Restoration	2955 UPTON ST NW	Completed	2023	3/4/2023, 12:00 AM	3/9/2023, 12:00 AM	100%	3	AlleyPalooza 16	3F05	3F
10367	Alley Restoration	Citywide Alley Restoration	2804 36TH ST NW	Completed	2023	3/21/2023, 12:00 AM	3/23/2023, 12:00 AM	100%	3	AlleyPalooza 16	3C08	3C
10367	Alley Restoration	Citywide Alley Restoration	4000 CHESAPEAKE ST NW	Completed	2023	3/14/2023, 12:00 AM	3/21/2023, 12:00 AM	100%	3	AlleyPalooza 16	3E05	3E
10367	Alley Restoration	Citywide Alley Restoration	4220 ALBEMARLE ST NW	Completed	2023	3/11/2023, 12:00 AM	3/15/2023, 12:00 AM	100%	3	AlleyPalooza 16	3E01	3E
10367	Alley Restoration	Citywide Alley Restoration	4340 VERPLANCK PL NW	Completed	2023	2/13/2023, 12:00 AM	2/21/2023, 12:00 AM	100%	3	AlleyPalooza 16	3E06	3E
10367	Alley Restoration	Citywide Alley Restoration	4817 DAVENPORT ST NW	Completed	2023	1/21/2023, 12:00 AM	1/28/2023, 12:00 AM	100%	3	AlleyPalooza 16	3E02	3E
10367	Alley Restoration	Citywide Alley Restoration	5124 NEBRASKA AVE NW	Completed	2023	2/14/2023, 12:00 AM	2/23/2023, 12:00 AM	100%	3	AlleyPalooza 16	3F06	3F
10367	Alley Restoration	Citywide Alley Restoration	5100 CONNECTICUT AVE NW	Completed	2023	1/28/2023, 12:00 AM	2/8/2023, 12:00 AM	100%	3	AlleyPalooza 16	3F06	3F
10367	Alley Restoration	Citywide Alley Restoration	4920 30TH ST NW	Completed	2023	1/17/2023, 12:00 AM	1/20/2023, 12:00 AM	100%	3	AlleyPalooza 16	3F06	3F
10367	Alley Restoration	Citywide Alley Restoration	5149 NEBRASKA AVE NW	Completed	2023	1/23/2023, 12:00 AM	2/8/2023, 12:00 AM	100%	3	AlleyPalooza 16	3F06	3F
10367	Alley Restoration	Citywide Alley Restoration	2403 TUNLAW RD NW	Completed	2023	3/4/2023, 12:00 AM	3/11/2023, 12:00 AM	100%	3	AlleyPalooza 16	3B02	3B
10367	Alley Restoration	Citywide Alley Restoration	4605 46TH ST NW	Completed	2023	2/9/2023, 12:00 AM	2/13/2023, 12:00 AM	100%	3	AlleyPalooza 17	3E01	3E
10367	Alley Restoration	Citywide Alley Restoration	4405 BUTTERWORTH PL NW	Completed	2023	2/22/2023, 12:00 AM	2/27/2023, 12:00 AM	100%	3	AlleyPalooza 16	3E01	3E
10367	Alley Restoration	Citywide Alley Restoration	5618 1ST ST NW	Completed	2023	3/21/2023, 12:00 AM	3/23/2023, 12:00 AM	100%	4	AlleyPalooza 16	4B06	4B
10367	Alley Restoration	Citywide Alley Restoration	131 JEFFERSON ST NW	Completed	2023	10/20/2022, 12:00 AM	10/21/2022, 12:00 AM	100%	4	AlleyPalooza 16	4D02	4D
10367	Alley Restoration	Citywide Alley Restoration	1383 SOMERSET PL NW	Completed	2023	10/25/2022, 12:00 AM	10/28/2022, 12:00 AM	100%	4	AlleyPalooza 16	4A04	4A
10367	Alley Restoration	Citywide Alley Restoration	1809 VARNUM ST NW	Completed	2023	10/24/2022, 12:00 AM	10/27/2022, 12:00 AM	100%	4	AlleyPalooza 16	4A08	4A
10367	Alley Restoration	Citywide Alley Restoration	222 NICHOLSON ST NE	Completed	2023	11/14/2022, 12:00 AM	11/19/2022, 12:00 AM	100%	4	AlleyPalooza 16	4B08	4B
10367	Alley Restoration	Citywide Alley Restoration	242 TUCKERMAN ST NW	Completed	2023	10/28/2022, 12:00 AM	11/8/2022, 12:00 AM	100%	4	AlleyPalooza 16	4B06	4B
10367	Alley Restoration	Citywide Alley Restoration	3307 MORRISON ST NW	Completed	2023	2/28/2023, 12:00 AM	3/2/2023, 12:00 AM	100%	4	AlleyPalooza 16	3G04	3G
10367	Alley Restoration	Citywide Alley Restoration	3719 9TH ST NW	Completed	2023	3/16/2023, 12:00 AM	3/20/2023, 12:00 AM	100%	4	AlleyPalooza 16	4C06	4C
10367	Alley Restoration	Citywide Alley Restoration	40 FARRAGUT PL NW	Completed	2023	10/31/2022, 12:00 AM	11/8/2022, 12:00 AM	100%	4	AlleyPalooza 16	4D05	4D
10367	Alley Restoration	Citywide Alley Restoration	417 ALLISON ST NW	Completed	2023	3/27/2023, 12:00 AM	4/3/2023, 12:00 AM	100%	4	AlleyPalooza 16	4C09	4C
10367	Alley Restoration	Citywide Alley Restoration	4708 BLADGEN AVE NW	Completed	2023	5/16/2023, 12:00 AM	5/18/2023, 12:00 AM	100%	4	AlleyPalooza 17	4A08	4A
10367	Alley Restoration	Citywide Alley Restoration	5338 32ND ST NW	Completed	2023	8/18/2023, 12:00 AM	8/25/2023, 12:00 AM	100%	4	AlleyPalooza 17	3G03	3G
10367	Alley Restoration	Citywide Alley Restoration	5518 CHILLUM PL NE	Completed	2023	5/19/2023, 12:00 AM	5/24/2023, 12:00 AM	100%	4	AlleyPalooza 17	4B09	4B
10367	Alley Restoration	Citywide Alley Restoration	6008 7TH ST NW	Completed	2023	6/1/2023, 12:00 AM	6/3/2023, 12:00 AM	100%	4	AlleyPalooza 17	4B04	4B
10367	Alley Restoration	Citywide Alley Restoration	6159 1ST PL NE	Completed	2023	9/19/2023, 12:00 AM	9/28/2023, 12:00 AM	100%	4	AlleyPalooza 17	4B07	4B
10367	Alley Restoration	Citywide Alley Restoration	6219 KANSAS AVE NE	Completed	2023	6/10/2023, 12:00 AM	6/13/2023, 12:00 AM	100%	4	AlleyPalooza 17	4B07	4B
10367	Alley Restoration	Citywide Alley Restoration	6229 4TH ST NW	Completed	2023	9/28/2023, 12:00 AM	10/9/2023, 12:00 AM	100%	4	AlleyPalooza 17	4B03	4B
10367	Alley Restoration	Citywide Alley Restoration	6334 NORTH CAPITOL ST NW	Completed	2023	8/14/2023, 12:00 AM	8/24/2023, 12:00 AM	100%	4	AlleyPalooza 17	4B07	4B
10367	Alley Restoration	Citywide Alley Restoration	6418 7TH ST NW	Completed	2023	6/1/2023, 12:00 AM	6/6/2023, 12:00 AM	100%	4	AlleyPalooza 1	4B03	4B
10367	Alley Restoration	Citywide Alley Restoration	6421 13TH ST NW	Completed	2023	9/20/2023, 12:00 AM	10/3/2023, 12:00 AM	100%	4	AlleyPalooza 17	4A04	4A
10367	Alley Restoration	Citywide Alley Restoration	6622 HARLAN PL NW	Completed	2023	5/25/2023, 12:00 AM	5/31/2023, 12:00 AM	100%	4	AlleyPalooza 17	4B07	4B
10367	Alley Restoration	Citywide Alley Restoration	6805 GEORGIA AV NW	Completed	2023	8/28/2023, 12:00 AM	9/5/2023, 12:00 AM	100%	4	AlleyPalooza 17	4B02	4B
10367	Alley Restoration	Citywide Alley Restoration	722 PEABODY ST NW	Completed	2023	6/5/2023, 12:00 AM	6/8/2023, 12:00 AM	100%	4	AlleyPalooza 17	4B04	4B
10367	Alley Restoration	Citywide Alley Restoration	734 INGRAHAM ST NW	Completed	2023	10/10/2023, 12:00 AM	10/18/2023, 12:00 AM	100%	4	AlleyPalooza 17	4D04	4D
10367	Alley Restoration	Citywide Alley Restoration	7823 12TH ST NW	Completed	2023	6/8/2023, 12:00 AM	6/13/2023, 12:00 AM	100%	4	AlleyPalooza 17	4A02	4A
10367	Alley Restoration	Citywide Alley Restoration	817 QUACKENBOS ST NW	Completed	2023	6/14/2023, 12:00 AM	6/16/2023, 12:00 AM	100%	4	AlleyPalooza 17	4B04	4B
10367	Alley Restoration	Citywide Alley Restoration	817 WHITTIER PL NW	Completed	2023	9/5/2023, 12:00 AM	9/12/2023, 12:00 AM	100%	4	AlleyPalooza 17	4B02	4B
10367	Alley Restoration	Citywide Alley Restoration	916 QUINCY ST NW	Completed	2023	9/12/2023, 12:00 AM	9/18/2023, 12:00 AM	100%	4	AlleyPalooza 17	4C03	4C
10367	Alley Restoration	Citywide Alley Restoration	5708 32ND ST NW	Completed	2023	7/12/2023, 12:00 AM	7/18/2023, 12:00 AM	100%	4	AlleyPalooza 17	3/4G04	3/4G
10367	Alley Restoration	Citywide Alley Restoration	1373 LOCUST NW	Completed	2023	5/19/2023, 12:00 AM	5/24/2023, 12:00 AM	100%	4	AlleyPalooza 17	4A02	4A
10367	Alley Restoration	Citywide Alley Restoration	1346 KALMIA RD NW	Completed	2023	5/25/2023, 12:00 AM	5/31/2023, 12:00 AM	100%	4	AlleyPalooza 17	4A02	4A
10367	Alley Restoration	Citywide Alley Restoration	1311 FERN ST NW	Completed	2023	7/8/2023, 12:00 AM	7/14/2023, 12:00 AM	100%	4	AlleyPalooza 17	4A03	4A
10367	Alley Restoration	Citywide Alley Restoration	7205 8TH ST NW	Completed	2023	7/15/2023, 12:00 AM	7/21/2023, 12:00 AM	100%	4	AlleyPalooza 17	4B01	4B
10367	Alley Restoration	Citywide Alley Restoration	5 UNDERWOOD PL NW	Completed	2023	2/14/2023, 12:00 AM	2/21/2023, 12:00 AM	100%	4	AlleyPalooza 16	4B07	4B
10367	Alley Restoration	Citywide Alley Restoration	822 DELAFIELD PL NW	Completed	2023	3/11/2023, 12:00 AM	3/15/2023, 12:00 AM	100%	4	AlleyPalooza 16	4D04	4D
10367	Alley Restoration	Citywide Alley Restoration	1007 TAUSSIG PL NE	Completed	2023	7/22/2023, 12:00 AM	7/27/2023, 12:00 AM	100%	5	AlleyPalooza 17	5B05	5B
10367	Alley Restoration	Citywide Alley Restoration	1126 SHEPHERD ST NE	Completed	2023	5/12/2023, 12:00 AM	5/19/2023, 12:00 AM	100%	5	AlleyPalooza 17	5B05	5B
10367	Alley Restoration	Citywide Alley Restoration	1331 WEBSTER ST NE	Completed	2023	9/13/2023, 12:00 AM	9/19/2023, 12:00 AM	100%	5	AlleyPalooza 17	5A03	5A
10367	Alley Restoration	Citywide Alley Restoration	15 MICHIGAN AVENUE NE	Completed	2023	10/10/2023, 12:00 AM	10/26/2023, 12:00 AM	100%	5	AlleyPalooza 17	5E06	5E

10367	Alley Restoration	Citywide Alley Restoration	1513 JACKSON ST NE	Completed	2023 7/5/2023, 12:00 AM	7/7/2023, 12:00 AM	100%	5 AlleyPalooza 17	5B03	5B
10367	Alley Restoration	Citywide Alley Restoration	1622 HAMLIN ST NE	Completed	2023 6/17/2023, 12:00 AM	6/22/2023, 12:00 AM	100%	5 AlleyPalooza 17	5B06	5B
10367	Alley Restoration	Citywide Alley Restoration	1709 OTIS ST NE	Completed	2023 5/8/2023, 12:00 AM	5/15/2023, 12:00 AM	100%	5 AlleyPalooza 17	5B02	5B
10367	Alley Restoration	Citywide Alley Restoration	2117 KEARNY ST NE	Completed	2023 7/19/2023, 12:00 AM	7/26/2023, 12:00 AM	100%	5 AlleyPalooza 17	5B06	5B
10367	Alley Restoration	Citywide Alley Restoration	5033 12TH ST NE	Completed	2023 6/23/2023, 12:00 AM	6/29/2023, 12:00 AM	100%	5 AlleyPalooza 17	5A02	5A
10367	Alley Restoration	Citywide Alley Restoration	5366 CHILLUM PLACE NE	Completed	2023 8/31/2023, 12:00 AM	9/28/2023, 12:00 AM	100%	5 AlleyPalooza 17	5A01	5A
10367	Alley Restoration	Citywide Alley Restoration	1225 17TH ST NE	Completed	2023 6/30/2023, 12:00 AM	7/6/2023, 12:00 AM	100%	5 AlleyPalooza 17	5D08	5D
10367	Alley Restoration	Citywide Alley Restoration	3744 10TH ST NE	Completed	2023 10/3/2023, 12:00 AM	10/10/2023, 12:00 AM	100%	5 AlleyPalooza 17	5B05	5B
10367	Alley Restoration	Citywide Alley Restoration	1016 17TH PL NE	Completed	2023 5/4/2023, 12:00 AM	5/11/2023, 12:00 AM	100%	5 AlleyPalooza 16	5D06	5D
10367	Alley Restoration	Citywide Alley Restoration	4009 22ND ST NE	Completed	2023 8/9/2023, 12:00 AM	8/15/2023, 12:00 AM	100%	5 AlleyPalooza 17	5B01	5B
10367	Alley Restoration	Citywide Alley Restoration	1900 RANDOLPH ST NE	Completed	2023 7/27/2023, 12:00 AM	8/1/2023, 12:00 AM	100%	5 AlleyPalooza 17	5B01	5B
10367	Alley Restoration	Citywide Alley Restoration	2211 OTIS ST NE	Completed	2023 4/3/2023, 12:00 AM	4/10/2023, 12:00 AM	100%	5 AlleyPalooza 16	5B07	5B
10367	Alley Restoration	Citywide Alley Restoration	711 G ST NE	Completed	2023 8/7/2023, 12:00 AM	8/18/2023, 12:00 AM	100%	6 AlleyPalooza 17	6A03	6A
10367	Alley Restoration	Citywide Alley Restoration	611 5TH ST NE	Completed	2023 8/18/2023, 12:00 AM	8/31/2023, 12:00 AM	100%	6 AlleyPalooza 17	6C05	6C
10367	Alley Restoration	Citywide Alley Restoration	1154 ABBEY PL NE	Completed	2023 5/22/2023, 12:00 AM	6/2/2023, 12:00 AM	100%	6 AlleyPalooza 17	6C07	6C
10367	Alley Restoration	Citywide Alley Restoration	1140 4TH ST NE	Completed	2023 5/5/2023, 12:00 AM	5/19/2023, 12:00 AM	100%	6 AlleyPalooza 16	6C07	6C
10367	Alley Restoration	Citywide Alley Restoration	919 CONSTITUTION AVE NE	Completed	2023 4/11/2023, 12:00 AM	4/18/2023, 12:00 AM	100%	6 AlleyPalooza 16	6A07	6A
10367	Alley Restoration	Citywide Alley Restoration	214 D ST SE	Completed	2023 3/14/2023, 12:00 AM	3/23/2023, 12:00 AM	100%	6 AlleyPalooza 16	6B01	6B
10367	Alley Restoration	Citywide Alley Restoration	1425 DUNCAN ST NE	Completed	2023 4/5/2023, 12:00 AM	4/10/2023, 12:00 AM	100%	6 AlleyPalooza 16	6A05	6A
10367	Alley Restoration	Citywide Alley Restoration	1437 IVES PL SE	Completed	2023 2/22/2023, 12:00 AM	2/27/2023, 12:00 AM	100%	6 AlleyPalooza 16	6B09	6B
10367	Alley Restoration	Citywide Alley Restoration	508 G ST SE	Completed	2023 3/27/2023, 12:00 AM	4/5/2023, 12:00 AM	100%	6 AlleyPalooza 16	6B03	6B
10367	Alley Restoration	Citywide Alley Restoration	633 ELLIOTT ST NE	Completed	2023 1/7/2023, 12:00 AM	1/21/2023, 12:00 AM	100%	6 AlleyPalooza 16	6A06	6A
10367	Alley Restoration	Citywide Alley Restoration	1420 DUNCAN ST NE	Completed	2023 6/21/2023, 12:00 AM	6/30/2023, 12:00 AM	100%	6 AlleyPalooza 17	6A05	6A
10367	Alley Restoration	Citywide Alley Restoration	324 8TH ST SE	Completed	2023 2/28/2023, 12:00 AM	3/14/2023, 12:00 AM	100%	6 AlleyPalooza 16	6B04	6B
10367	Alley Restoration	Citywide Alley Restoration	131 11TH ST SE	Completed	2023 4/24/2023, 12:00 AM	5/5/2023, 12:00 AM	100%	6 AlleyPalooza 16	6B05	6B
10367	Alley Restoration	Citywide Alley Restoration	616 PICKFORD PL NE	Completed	2023 1/7/2023, 12:00 AM	1/14/2023, 12:00 AM	100%	6 AlleyPalooza 16	6A03	6A
10367	Alley Restoration	Citywide Alley Restoration	638 ORLEANS PL NE	Completed	2023 7/21/2023, 12:00 AM	8/5/2023, 12:00 AM	100%	6 AlleyPalooza 17	6C01	6C
10367	Alley Restoration	Citywide Alley Restoration	709 EAST CAPITOL ST SE	Completed	2023 6/13/2023, 12:00 AM	6/13/2023, 12:00 AM	100%	6 AlleyPalooza 17	6B05	6B
10367	Alley Restoration	Citywide Alley Restoration	433 15TH ST NE	Completed	2023 7/28/2023, 12:00 AM	8/3/2023, 12:00 AM	100%	7 AlleyPalooza 17	7D07	7D
10367	Alley Restoration	Citywide Alley Restoration	1651 40TH ST SE	Completed	2023 8/4/2023, 12:00 AM	8/9/2023, 12:00 AM	100%	7 AlleyPalooza 17	7B07	7B
10367	Alley Restoration	Citywide Alley Restoration	1014 30TH ST SE	Completed	2023 8/8/2023, 12:00 AM	8/11/2023, 12:00 AM	100%	7 AlleyPalooza 17	7B01	7B
10367	Alley Restoration	Citywide Alley Restoration	231 17TH ST SE	Completed	2023 7/3/2023, 12:00 AM	7/21/2023, 12:00 AM	100%	7 AlleyPalooza 17	7D09	7D
10367	Alley Restoration	Citywide Alley Restoration	2220 30TH ST SE	Completed	2023 1/3/2023, 12:00 AM	1/13/2023, 12:00 AM	100%	7 AlleyPalooza 16	7B02	7B
10367	Alley Restoration	Citywide Alley Restoration	3016 NELSON PL SE	Completed	2023 1/23/2023, 12:00 AM	1/27/2023, 12:00 AM	100%	7 AlleyPalooza 16	7B04	7B
10367	Alley Restoration	Citywide Alley Restoration	5300 EAST CAPITOL ST NE	Completed	2023 5/1/2023, 12:00 AM	5/5/2023, 12:00 AM	100%	7 AlleyPalooza 16	7C02	7C
10367	Alley Restoration	Citywide Alley Restoration	5019 AMES ST NE	Completed	2023 2/11/2023, 12:00 AM	2/15/2023, 12:00 AM	100%	7 AlleyPalooza 16	7C03	7C
10367	Alley Restoration	Citywide Alley Restoration	130 49TH ST NE	Completed	2023 1/3/2023, 12:00 AM	1/6/2023, 12:00 AM	100%	7 AlleyPalooza 16	7F04	7F
10367	Alley Restoration	Citywide Alley Restoration	2514 N ST SE	Completed	2023 1/14/2023, 12:00 AM	1/23/2023, 12:00 AM	100%	7 AlleyPalooza 16	7B01	7B
10367	Alley Restoration	Citywide Alley Restoration	3116 W ST SE	Completed	2023 2/6/2023, 12:00 AM	2/7/2023, 12:00 AM	100%	7 AlleyPalooza 16	7B02	7B
10367	Alley Restoration	Citywide Alley Restoration	3438 DIX ST NE	Completed	2023 4/12/2023, 12:00 AM	4/18/2023, 12:00 AM	100%	7 AlleyPalooza 16	7D04	7D
10367	Alley Restoration	Citywide Alley Restoration	3638 AUSTIN ST SE	Completed	2023 2/8/2023, 12:00 AM	2/13/2023, 12:00 AM	100%	7 AlleyPalooza 16	7B06	7B
10367	Alley Restoration	Citywide Alley Restoration	4053 BENNING RD NE	Completed	2023 2/8/2023, 12:00 AM	2/11/2023, 12:00 AM	100%	7 AlleyPalooza 16	7F01	7F
10367	Alley Restoration	Citywide Alley Restoration	421 61ST ST NE	Completed	2023 4/19/2023, 12:00 AM	4/21/2023, 12:00 AM	100%	7 AlleyPalooza 16	7C05	7C
10367	Alley Restoration	Citywide Alley Restoration	5130 LEE ST NE	Completed	2023 2/18/2023, 12:00 AM	2/21/2023, 12:00 AM	100%	7 AlleyPalooza 16	7C07	7C
10367	Alley Restoration	Citywide Alley Restoration	516 44TH ST NE	Completed	2023 4/11/2023, 12:00 AM	4/19/2023, 12:00 AM	100%	7 AlleyPalooza 16	7F04	7F
10367	Alley Restoration	Citywide Alley Restoration	5211 CLOUD PL NE	Completed	2023 5/2/2023, 12:00 AM	5/3/2023, 12:00 AM	100%	7 AlleyPalooza 16	7C03	7C
10367	Alley Restoration	Citywide Alley Restoration	810 49TH ST NE	Completed	2023 4/20/2023, 12:00 AM	4/26/2023, 12:00 AM	100%	7 AlleyPalooza 16	7C01	7C
10367	Alley Restoration	Citywide Alley Restoration	3215 S ST SE	Completed	2023 1/30/2023, 12:00 AM	2/2/2023, 12:00 AM	100%	7 AlleyPalooza 16	7B02	7B
10367	Alley Restoration	Citywide Alley Restoration	1549 42ND ST SE	Completed	2023 1/3/2023, 12:00 AM	1/6/2023, 12:00 AM	100%	7 AlleyPalooza 16	7B08	7B
10367	Alley Restoration	Citywide Alley Restoration	555 24TH ST NE	Completed	2023 4/22/2023, 12:00 AM	4/27/2023, 12:00 AM	100%	7 AlleyPalooza 16	7D05	7D
10367	Alley Restoration	Citywide Alley Restoration	2029 38TH ST SE	Completed	2023 4/6/2023, 12:00 AM	4/10/2023, 12:00 AM	100%	7 AlleyPalooza 16	7B06	7B
10367	Alley Restoration	Citywide Alley Restoration	2229 RIDGE PL SE	Completed	2023 8/1/2023, 12:00 AM	8/8/2023, 12:00 AM	100%	8 AlleyPalooza 17	8A03	8A
10367	Alley Restoration	Citywide Alley Restoration	4021 MARTIN LUTHER KING JR AV SW	Completed	2023 6/23/2023, 12:00 AM	6/29/2023, 12:00 AM	100%	8 AlleyPalooza 17	8D01	8D
10367	Alley Restoration	Citywide Alley Restoration	3210 8TH ST SE	Completed	2023 6/17/2023, 12:00 AM	6/22/2023, 12:00 AM	100%	8 AlleyPalooza 16	8C07	8C
10367	Alley Restoration	Citywide Alley Restoration	1425 CONGRESS PL SE	Completed	2023 6/14/2023, 12:00 AM	6/16/2023, 12:00 AM	100%	8 AlleyPalooza 16	8C08	8C
10367	Alley Restoration	Citywide Alley Restoration	1424 18TH PL SE	Completed	2023 7/7/2023, 12:00 AM	7/11/2023, 12:00 AM	100%	8 AlleyPalooza 16	8A01	8A
10367	Alley Restoration	Citywide Alley Restoration	1618 FLORIDA AVENUE NW	Pending NTP	2024		null	1 AlleyPalooza 18	1B05	1B
10367	Alley Restoration	Citywide Alley Restoration	711 S STREET NW	Pending NTP	2024		null	1 AlleyPalooza 18	1B02	1B
10367	Alley Restoration	Citywide Alley Restoration	2809 ONTARIO ROAD NW	Pending NTP	2024		null	1 AlleyPalooza 18	1C06	1C
10367	Alley Restoration	Citywide Alley Restoration	3101 SHERMAN AVENUE NW	Pending NTP	2024		null	1 AlleyPalooza 18	1E03	1E
10367	Alley Restoration	Citywide Alley Restoration	1345 FLORIDA AVE NW	Pending NTP	2024		null	1 AlleyPalooza 19	1B03	1B
10367	Alley Restoration	Citywide Alley Restoration	1741 COLUMBIA RD NW	Pending NTP	2024		null	1 AlleyPalooza 18	1C05	1C
10367	Alley Restoration	Citywide Alley Restoration	1710 34TH STREET NW	Pending NTP	2024		null	2 AlleyPalooza 19	2E01/2E02	2E
10367	Alley Restoration	Citywide Alley Restoration	1505 11TH STREET NW	Pending NTP	2024		null	2 AlleyPalooza 19	2G02	2G

10367	Alley Restoration	Citywide Alley Restoration	1827 18TH STREET NW	Pending NTP	2024	null	2 AlleyPalooza 19	2B08	2B		
10367	Alley Restoration	Citywide Alley Restoration	1700 7TH STREET NW	Pending NTP	2024	null	2 AlleyPalooza 19	2G01	2G		
10367	Alley Restoration	Citywide Alley Restoration	22 SNOWS CT NW	Pending NTP	2024	null	2 AlleyPalooza 18	2A03	2A		
10367	Alley Restoration	Citywide Alley Restoration	10 SNOWS CT NW	Pending NTP	2024	null	2 AlleyPalooza 18	2A03	2A		
10367	Alley Restoration	Citywide Alley Restoration	3315 FESSENDEN STREET NW	Pending NTP	2024	null	3 AlleyPalooza 18	3F06	3F		
10367	Alley Restoration	Citywide Alley Restoration	4100 RIVER ROAD NW	Pending NTP	2024	null	3 AlleyPalooza 18	3E01	3E		
10367	Alley Restoration	Citywide Alley Restoration	3823 MORRISON STREET NW	Pending NTP	2024	null	3 AlleyPalooza 18	3/4G06	3/4G		
10367	Alley Restoration	Citywide Alley Restoration	1605 45TH STREET NW	Pending NTP	2024	null	3 AlleyPalooza 19	3D06	3D		
10367	Alley Restoration	Citywide Alley Restoration	3516 RUNNYMEDE PLACE NW	Pending NTP	2024	null	3 AlleyPalooza 19	3/4G05	3/4G		
10367	Alley Restoration	Citywide Alley Restoration	4412 GARRISON STREET NW	Pending NTP	2024	null	3 AlleyPalooza 19	3E03	3E		
10367	Alley Restoration	Citywide Alley Restoration	4444 BURLINGTON PLACE NW	Pending NTP	2024	null	3 AlleyPalooza 19	3E01	3E		
10367	Alley Restoration	Citywide Alley Restoration	3523 EDMUNDS STREET NW	Pending NTP	2024	null	3 AlleyPalooza 19	3C08	3C		
10367	Alley Restoration	Citywide Alley Restoration	2804 34TH PLACE NW	Pending NTP	2024	null	3 AlleyPalooza 19	3C08	3C		
10367	Alley Restoration	Citywide Alley Restoration	4310 CONNECTICUT AVENUE NW	Pending NTP	2024	null	3 AlleyPalooza 19	3F05	3F		
10367	Alley Restoration	Citywide Alley Restoration	2724 36TH PLACE NW	Pending NTP	2024	null	3 AlleyPalooza 19	3C08	3C		
10367	Alley Restoration	Citywide Alley Restoration	2224 38TH STREET NW	Pending NTP	2024	null	3 AlleyPalooza 19	3B05	3B		
10367	Alley Restoration	Citywide Alley Restoration	3600 CONNECTICUT AVENUE NW	Pending NTP	2024	null	3 AlleyPalooza 19	3C05	3C		
10367	Alley Restoration	Citywide Alley Restoration	4716 ELLICOTT ST NW	Pending NTP	2024	null	3 AlleyPalooza 19	3E02	3E		
10367	Alley Restoration	Citywide Alley Restoration	822 MADISON ST NW	Completed	2024	10/16/2023, 12:00 AM	10/24/2023, 12:00 AM	100%	4 AlleyPalooza 19	4D01	4D
10367	Alley Restoration	Citywide Alley Restoration	918 MADISON ST NW	Pending NTP	2024	null	4 AlleyPalooza 19	4D01	4D		
10367	Alley Restoration	Citywide Alley Restoration	3115 RITTENHOUSE ST NW	Pending NTP	2024	null	4 AlleyPalooza 18	3/4G04	3/4G		
10367	Alley Restoration	Citywide Alley Restoration	3395 STEPHENSON PL NW	Pending NTP	2024	null	4 AlleyPalooza 19	3/4G04	3/4G		
10367	Alley Restoration	Citywide Alley Restoration	4510 5TH STREET NW	Pending NTP	2024	null	4 AlleyPalooza 18	4C05	4C		
10367	Alley Restoration	Citywide Alley Restoration	725 SHEPHERD ST NW	Pending NTP	2024	null	4 AlleyPalooza 19	4C06	4C		
10367	Alley Restoration	Citywide Alley Restoration	1419 DECATUR STREET NW	Pending NTP	2024	null	4 AlleyPalooza 18	4E04	4E		
10367	Alley Restoration	Citywide Alley Restoration	212 TAYLOR ST NW	Pending NTP	2024	null	4 AlleyPalooza 19	4C07	4C		
10367	Alley Restoration	Citywide Alley Restoration	6211 PINEY BRANCH RD NW	Pending NTP	2024	null	4 AlleyPalooza 19	4A05	4A		
10367	Alley Restoration	Citywide Alley Restoration	907 JEFFERSON ST NW	Pending NTP	2024	null	4 AlleyPalooza 19	4D03	4D		
10367	Alley Restoration	Citywide Alley Restoration	6319 13TH ST NW	Pending NTP	2024	null	4 AlleyPalooza 19	4A05	4A		
10367	Alley Restoration	Citywide Alley Restoration	5006 1ST ST NW	Pending NTP	2024	null	4 AlleyPalooza 19	4D08	4D		
10367	Alley Restoration	Citywide Alley Restoration	421 BUTTERNUT ST NW	Pending NTP	2024	null	4 AlleyPalooza 19	4B04	4B		
10367	Alley Restoration	Citywide Alley Restoration	830 UNDERWOOD ST NW	Pending NTP	2024	null	4 AlleyPalooza 19	4B02	4B		
10367	Alley Restoration	Citywide Alley Restoration	5018 3RD ST NW	Pending NTP	2024	null	4 AlleyPalooza 19	4D07	4D		
10367	Alley Restoration	Citywide Alley Restoration	637 LONGFELLOW ST NW	Pending NTP	2024	null	4 AlleyPalooza 19	4D01	4D		
10367	Alley Restoration	Citywide Alley Restoration	4707 PINEY BRANCH RD NW	Pending NTP	2024	null	4 AlleyPalooza 19	4E04	4E		
10367	Alley Restoration	Citywide Alley Restoration	2417 PERRY ST NE	Completed	2024	10/26/2023, 12:00 AM	11/2/2023, 12:00 AM	100%	5 AlleyPalooza 19	5B07	5B
10367	Alley Restoration	Citywide Alley Restoration	4974 SARGENT RD NE	Pending NTP	2024	null	5 AlleyPalooza 18	5A02	5A		
10367	Alley Restoration	Citywide Alley Restoration	3417 SOUTH DAKOTA AVENUE NE	Pending NTP	2024	null	5 AlleyPalooza 18	5B07	5B		
10367	Alley Restoration	Citywide Alley Restoration	2109 M STREET NE	Pending NTP	2024	null	5 AlleyPalooza 18	5D09	5D		
10367	Alley Restoration	Citywide Alley Restoration	1810 TAYLOR ST NE	Pending NTP	2024	null	5 AlleyPalooza 18	5B01	5B		
10367	Alley Restoration	Citywide Alley Restoration	2607 24TH ST NE	Pending NTP	2024	null	5 AlleyPalooza 18	5C07	5C		
10367	Alley Restoration	Citywide Alley Restoration	1611 LAWRENCE ST NE	Pending NTP	2024	null	5 AlleyPalooza 18	5B06	5B		
10367	Alley Restoration	Citywide Alley Restoration	54 P STREET NW	Pending NTP	2024	null	5 AlleyPalooza 18	5E01	5E		
10367	Alley Restoration	Citywide Alley Restoration	14 BATES STREET NW	Pending NTP	2024	null	5 AlleyPalooza 18	5E01	5E		
10367	Alley Restoration	Citywide Alley Restoration	43 S STREET NW	Pending NTP	2024	0%	5 AlleyPalooza 19	5E03	5E		
10367	Alley Restoration	Citywide Alley Restoration	2023 NORTH CAPITOL ST NE	Pending NTP	2024	null	5 AlleyPalooza 19	5E04	5E		
10367	Alley Restoration	Citywide Alley Restoration	713 17TH ST SE	Completed	2024	10/19/2023, 12:00 AM	10/25/2023, 12:00 AM	100%	6 AlleyPalooza 19	6B09	6B
10367	Alley Restoration	Citywide Alley Restoration	907 MARYLAND AVENUE NE	Pending NTP	2024	null	6 AlleyPalooza 18	6A03	6A		
10367	Alley Restoration	Citywide Alley Restoration	516 10TH STREET SE	Pending NTP	2024	null	6 AlleyPalooza 19	6B04	6B		
10367	Alley Restoration	Citywide Alley Restoration	1200 MARYLAND AVENUE NE	Pending NTP	2024	null	6 AlleyPalooza 19	6A02	6A		
10367	Alley Restoration	Citywide Alley Restoration	1358 CANAL STREET SW	Pending NTP	2024	null	6 AlleyPalooza 19	6D08	6D		
10367	Alley Restoration	Citywide Alley Restoration	528 4TH STREET SE	Pending NTP	2024	null	6 AlleyPalooza 18	6B03	6B		
10367	Alley Restoration	Citywide Alley Restoration	715 I STREET NE	Pending NTP	2024	null	6 AlleyPalooza 18	6A02	6A		
10367	Alley Restoration	Citywide Alley Restoration	524 8TH STREET SE	Pending NTP	2024	null	6 AlleyPalooza 18	6B04	6B		
10367	Alley Restoration	Citywide Alley Restoration	525 9TH STREET NE	Pending NTP	2024	null	6 AlleyPalooza 18	6A03	6A		
10367	Alley Restoration	Citywide Alley Restoration	730 11TH STREET NE	Pending NTP	2024	null	6 AlleyPalooza 18	6A02	6A		
10367	Alley Restoration	Citywide Alley Restoration	439 12TH STREET NE	Pending NTP	2024	null	6 AlleyPalooza 19	6A05	6A		
10367	Alley Restoration	Citywide Alley Restoration	1307 CORBIN PLACE NE	Pending NTP	2024	null	6 AlleyPalooza 19	6A05	6A		
10367	Alley Restoration	Citywide Alley Restoration	640 14TH PLACE NE	Pending NTP	2024	null	6 AlleyPalooza 19	6A06	6A		
10367	Alley Restoration	Citywide Alley Restoration	518 45TH ST NE	Completed	2024	10/27/2023, 12:00 AM	11/8/2023, 12:00 AM	100%	7 AlleyPalooza 19	7F04	7F
10367	Alley Restoration	Citywide Alley Restoration	710 57TH PLACE NE	Pending NTP	2024	null	7 AlleyPalooza 18	7C06	7C		
10367	Alley Restoration	Citywide Alley Restoration	1913 D STREET NE	Pending NTP	2024	null	7 AlleyPalooza 18	7D05	7D		
10367	Alley Restoration	Citywide Alley Restoration	327 36TH STREET NE	Pending NTP	2024	null	7 AlleyPalooza 18	7D04	7D		
10367	Alley Restoration	Citywide Alley Restoration	4429 FOOTE STREET NE	Pending NTP	2024	null	7 AlleyPalooza 18	7C09	7C		

10367	Alley Restoration	Citywide Alley Restoration	1042 49TH STREET NE	Pending NTP	2024	null	7 AlleyPalooza 18	7C04	7C
10367	Alley Restoration	Citywide Alley Restoration	5336 D STREET SE	Pending NTP	2024	null	7 AlleyPalooza 18	7E06	7E
10367	Alley Restoration	Citywide Alley Restoration	705 18TH STREET NE	Pending NTP	2024	null	7 AlleyPalooza 18	7D06	7D
10367	Alley Restoration	Citywide Alley Restoration	2104 D STREET NE	Pending NTP	2024	null	7 AlleyPalooza 18	7D05	7D
10367	Alley Restoration	Citywide Alley Restoration	2019 GALES STREET NE	Pending NTP	2024	null	7 AlleyPalooza 18	7D05	7D
10367	Alley Restoration	Citywide Alley Restoration	431 20TH STREET NE	Pending NTP	2024	null	7 AlleyPalooza 18	7D05	7D
10367	Alley Restoration	Citywide Alley Restoration	5008 JUST STREET NE	Pending NTP	2024	null	7 AlleyPalooza 18	7C04	7C
10367	Alley Restoration	Citywide Alley Restoration	2826 Q STREET SE	Pending NTP	2024	null	7 AlleyPalooza 18	7B03	7B
10367	Alley Restoration	Citywide Alley Restoration	364 BURBANK ST SE	Pending NTP	2024	null	7 AlleyPalooza 19	7F05	7F
10367	Alley Restoration	Citywide Alley Restoration	4012 AMES ST NE	Pending NTP	2024	null	7 AlleyPalooza 18	7F02	7F
10367	Alley Restoration	Citywide Alley Restoration	5021 HANNA PLACE SE	Pending NTP	2024	null	7 AlleyPalooza 19	7E03	7E
10367	Alley Restoration	Citywide Alley Restoration	1621 BUTLER STREET SE	Pending NTP	2024	null	8 AlleyPalooza 18	8A05	8A
10367	Alley Restoration	Citywide Alley Restoration	1938 GOOD HOPE ROAD SE	Pending NTP	2024	null	8 AlleyPalooza 18	8A02	8A
10367	Alley Restoration	Citywide Alley Restoration	2220 RIDGE PLACE SE	Pending NTP	2024	null	8 AlleyPalooza 18	8A03	8A
10367	Alley Restoration	Citywide Alley Restoration	118 ATLANTIC STREET SE	Pending NTP	2024	null	8 AlleyPalooza 18	8D08	8D



## Appendix P2Q67h - 2024-2027 Alley Restoration Plan

WorkType	ProjectName	ProjectStatus	Label	BudgetYear	EstimatedStartDate	EstimatedCompletionDate	PercentCompleted	Ward	ProjectIdentifier	SMD	ANC
Alley Restoration	Citywide Alley Restoration	Pending NTP	1618 FLORIDA AVENUE NW	2024	10/1/2023, 12:00 AM	3/1/2024, 12:00 AM	0%	1	AlleyPalooza 18	1805	1B
Alley Restoration	Citywide Alley Restoration	Pending NTP	711 S STREET NW	2024	10/1/2023, 12:00 AM	3/1/2024, 12:00 AM	0%	1	AlleyPalooza 18	1802	1B
Alley Restoration	Citywide Alley Restoration	Pending NTP	2809 ONTARIO ROAD NW	2024	10/1/2023, 12:00 AM	3/1/2024, 12:00 AM	0%	1	AlleyPalooza 18	1C06	1C
Alley Restoration	Citywide Alley Restoration	Pending NTP	3101 SHERMAN AVENUE NW	2024	10/1/2024, 12:00 AM	10/2/2023, 12:00 AM	0%	1	AlleyPalooza 18	1E03	1E
Alley Restoration	Citywide Alley Restoration	Pending NTP	1345 FLORIDA AVE NW	2024	4/1/2025, 12:00 AM	8/1/2025, 12:00 AM	0%	1	AlleyPalooza 19	1B03	1B
Alley Restoration	Citywide Alley Restoration	Pending NTP	1741 COLUMBIA RD NW	2024	10/1/2023, 12:00 AM	3/1/2024, 12:00 AM	0%	1	AlleyPalooza 18	1C05	1C
Alley Restoration	Citywide Alley Restoration	Pending NTP	1710 34TH STREET NW	2024	4/1/2024, 12:00 AM	9/1/2024, 12:00 AM	0%	2	AlleyPalooza 19	2E01/2E02	2E
Alley Restoration	Citywide Alley Restoration	Pending NTP	1505 11TH STREET NW	2024	4/1/2024, 12:00 AM	9/1/2024, 12:00 AM	0%	2	AlleyPalooza 19	2G02	2G
Alley Restoration	Citywide Alley Restoration	Pending NTP	1827 18TH STREET NW	2024	4/1/2024, 12:00 AM	9/1/2024, 12:00 AM	0%	2	AlleyPalooza 19	2B08	2B
Alley Restoration	Citywide Alley Restoration	Pending NTP	1700 7TH STREET NW	2024	4/1/2024, 12:00 AM	9/1/2024, 12:00 AM	0%	2	AlleyPalooza 19	2G01	2G
Alley Restoration	Citywide Alley Restoration	Pending NTP	22 SNOWS CT NW	2024	10/1/2023, 12:00 AM	3/1/2024, 12:00 AM	0%	2	AlleyPalooza 18	2A03	2A
Alley Restoration	Citywide Alley Restoration	Pending NTP	10 SNOWS CT NW	2024	10/1/2023, 12:00 AM	3/1/2024, 12:00 AM	0%	2	AlleyPalooza 18	2A03	2A
Alley Restoration	Citywide Alley Restoration	Pending NTP	3315 FESSENDEN STREET NW	2024	10/1/2023, 12:00 AM	3/1/2024, 12:00 AM	0%	3	AlleyPalooza 18	3F06	3F
Alley Restoration	Citywide Alley Restoration	Pending NTP	4100 RIVER ROAD NW	2024	10/1/2023, 12:00 AM	3/1/2024, 12:00 AM	0%	3	AlleyPalooza 18	3E01	3E
Alley Restoration	Citywide Alley Restoration	Pending NTP	3823 MORRISON STREET NW	2024	10/1/2023, 12:00 AM	3/1/2024, 12:00 AM	0%	3	AlleyPalooza 18	3/4G06	3/4G
Alley Restoration	Citywide Alley Restoration	Pending NTP	1605 45TH STREET NW	2024	4/1/2024, 12:00 AM	8/30/2024, 12:00 AM	0%	3	AlleyPalooza 19	3D06	3D
Alley Restoration	Citywide Alley Restoration	Pending NTP	3516 RUNNYMEDE PLACE NW	2024	4/1/2024, 12:00 AM	8/30/2024, 12:00 AM	0%	3	AlleyPalooza 19	3/4G05	3/4G
Alley Restoration	Citywide Alley Restoration	Pending NTP	4412 GARRISON STREET NW	2024	4/1/2024, 12:00 AM	8/30/2024, 12:00 AM	0%	3	AlleyPalooza 19	3E03	3E
Alley Restoration	Citywide Alley Restoration	Pending NTP	4444 BURLINGTON PLACE NW	2024	4/1/2024, 12:00 AM	8/30/2024, 12:00 AM	0%	3	AlleyPalooza 19	3E01	3E
Alley Restoration	Citywide Alley Restoration	Pending NTP	3523 EDMUNDS STREET NW	2024	4/1/2024, 12:00 AM	8/30/2024, 12:00 AM	0%	3	AlleyPalooza 19	3C08	3C
Alley Restoration	Citywide Alley Restoration	Pending NTP	2804 34TH PLACE NW	2024	4/1/2024, 12:00 AM	8/30/2024, 12:00 AM	0%	3	AlleyPalooza 19	3C08	3C
Alley Restoration	Citywide Alley Restoration	Pending NTP	4310 CONNECTICUT AVENUE NW	2024	4/1/2024, 12:00 AM	8/30/2024, 12:00 AM	0%	3	AlleyPalooza 19	3F05	3F
Alley Restoration	Citywide Alley Restoration	Pending NTP	2724 36TH PLACE NW	2024	4/1/2024, 12:00 AM	8/30/2024, 12:00 AM	0%	3	AlleyPalooza 19	3C08	3C
Alley Restoration	Citywide Alley Restoration	Pending NTP	2224 38TH STREET NW	2024	4/1/2024, 12:00 AM	8/30/2024, 12:00 AM	0%	3	AlleyPalooza 19	3B05	3B
Alley Restoration	Citywide Alley Restoration	Pending NTP	3600 CONNECTICUT AVENUE NW	2024	4/1/2024, 12:00 AM	8/30/2024, 12:00 AM	0%	3	AlleyPalooza 19	3C05	3C
Alley Restoration	Citywide Alley Restoration	Pending NTP	4716 ELLICOTT ST NW	2024	10/1/2024, 12:00 AM	3/1/2025, 12:00 AM	0%	3	AlleyPalooza 19	3E02	3E
Alley Restoration	Citywide Alley Restoration	Completed	822 MADISON ST NW	2024	4/1/2023, 12:00 AM	9/1/2023, 12:00 AM	100%	4	AlleyPalooza 19	4D01	4D
Alley Restoration	Citywide Alley Restoration	Pending NTP	918 MADISON ST NW	2024	4/1/2023, 12:00 AM	9/1/2023, 12:00 AM	0%	4	AlleyPalooza 19	4D01	4D
Alley Restoration	Citywide Alley Restoration	Pending NTP	3115 RITTENHOUSE ST NW	2024	10/1/2023, 12:00 AM	3/1/2024, 12:00 AM	0%	4	AlleyPalooza 18	3/4G04	3/4G
Alley Restoration	Citywide Alley Restoration	Pending NTP	3395 STEPHENSON PL NW	2024	4/1/2023, 12:00 AM	9/1/2023, 12:00 AM	0%	4	AlleyPalooza 19	3/4G04	3/4G
Alley Restoration	Citywide Alley Restoration	Pending NTP	4510 5TH STREET NW	2024	10/1/2023, 12:00 AM	3/1/2024, 12:00 AM	0%	4	AlleyPalooza 18	4C05	4C
Alley Restoration	Citywide Alley Restoration	Pending NTP	725 SHEPHERD ST NW	2024	10/1/2023, 12:00 AM	3/1/2024, 12:00 AM	0%	4	AlleyPalooza 19	4C06	4C
Alley Restoration	Citywide Alley Restoration	Pending NTP	1419 DECATUR STREET NW	2024	10/1/2023, 12:00 AM	3/1/2024, 12:00 AM	0%	4	AlleyPalooza 18	4E04	4E
Alley Restoration	Citywide Alley Restoration	Pending NTP	212 TAYLOR ST NW	2024	4/1/2024, 12:00 AM	8/1/2024, 12:00 AM	0%	4	AlleyPalooza 19	4C07	4C
Alley Restoration	Citywide Alley Restoration	Pending NTP	6211 PINEY BRANCH RD NW	2024	4/1/2024, 12:00 AM	8/1/2024, 12:00 AM	0%	4	AlleyPalooza 19	4A05	4A
Alley Restoration	Citywide Alley Restoration	Pending NTP	907 JEFFERSON ST NW	2024	4/1/2024, 12:00 AM	8/1/2024, 12:00 AM	0%	4	AlleyPalooza 19	4D03	4D
Alley Restoration	Citywide Alley Restoration	Pending NTP	6319 13TH ST NW	2024	4/1/2024, 12:00 AM	8/1/2024, 12:00 AM	0%	4	AlleyPalooza 19	4A05	4A
Alley Restoration	Citywide Alley Restoration	Pending NTP	5006 1ST ST NW	2024	4/1/2024, 12:00 AM	8/1/2024, 12:00 AM	0%	4	AlleyPalooza 19	4D08	4D
Alley Restoration	Citywide Alley Restoration	Pending NTP	421 BUTTERNUT ST NW	2024	4/1/2024, 12:00 AM	8/1/2024, 12:00 AM	0%	4	AlleyPalooza 19	4B04	4B
Alley Restoration	Citywide Alley Restoration	Pending NTP	830 UNDERWOOD ST NW	2024	4/1/2024, 12:00 AM	8/1/2024, 12:00 AM	0%	4	AlleyPalooza 19	4B02	4B
Alley Restoration	Citywide Alley Restoration	Pending NTP	5018 3RD ST NW	2024	4/1/2024, 12:00 AM	8/1/2024, 12:00 AM	0%	4	AlleyPalooza 19	4D07	4D
Alley Restoration	Citywide Alley Restoration	Pending NTP	637 LONGFELLOW ST NW	2024	10/1/2024, 12:00 AM	3/1/2025, 12:00 AM	0%	4	AlleyPalooza 19	4D01	4D
Alley Restoration	Citywide Alley Restoration	Pending NTP	4707 PINEY BRANCH RD NW	2024	4/1/2025, 12:00 AM	8/1/2025, 12:00 AM	0%	4	AlleyPalooza 19	4E04	4E
Alley Restoration	Citywide Alley Restoration	Completed	2417 PERRY ST NE	2024	4/1/2023, 12:00 AM	9/1/2023, 12:00 AM	100%	5	AlleyPalooza 19	5B07	5B
Alley Restoration	Citywide Alley Restoration	Pending NTP	4974 SARGENT RD NE	2024	10/1/2023, 12:00 AM	3/1/2024, 12:00 AM	0%	5	AlleyPalooza 18	5A02	5A
Alley Restoration	Citywide Alley Restoration	Pending NTP	3417 SOUTH DAKOTA AVENUE NE	2024	10/1/2023, 12:00 AM	3/1/2024, 12:00 AM	0%	5	AlleyPalooza 18	5B07	5B
Alley Restoration	Citywide Alley Restoration	Pending NTP	2109 M STREET NE	2024	10/1/2023, 12:00 AM	3/1/2024, 12:00 AM	0%	5	AlleyPalooza 18	5D09	5D
Alley Restoration	Citywide Alley Restoration	Pending NTP	1810 TAYLOR ST NE	2024	10/1/2023, 12:00 AM	3/1/2024, 12:00 AM	0%	5	AlleyPalooza 18	5B01	5B
Alley Restoration	Citywide Alley Restoration	Pending NTP	2607 24TH ST NE	2024	10/1/2023, 12:00 AM	3/1/2024, 12:00 AM	0%	5	AlleyPalooza 18	5C07	5C
Alley Restoration	Citywide Alley Restoration	Pending NTP	1611 LAWRENCE ST NE	2024	10/1/2023, 12:00 AM	3/1/2024, 12:00 AM	0%	5	AlleyPalooza 18	5B06	5B
Alley Restoration	Citywide Alley Restoration	Pending NTP	54 P STREET NW	2024	10/1/2023, 12:00 AM	3/1/2024, 12:00 AM	0%	5	AlleyPalooza 18	5E01	5E
Alley Restoration	Citywide Alley Restoration	Pending NTP	14 BATES STREET NW	2024	10/1/2023, 12:00 AM	3/1/2024, 12:00 AM	0%	5	AlleyPalooza 18	5E01	5E
Alley Restoration	Citywide Alley Restoration	Pending NTP	43 S STREET NW	2024	4/1/2024, 12:00 AM	8/30/2024, 12:00 AM	0%	5	AlleyPalooza 19	5E03	5E
Alley Restoration	Citywide Alley Restoration	Pending NTP	2023 NORTH CAPITOL ST NE	2024	4/1/2025, 12:00 AM	9/1/2025, 12:00 AM	0%	5	AlleyPalooza 19	5E04	5E
Alley Restoration	Citywide Alley Restoration	Completed	713 17TH ST SE	2024	4/1/2023, 12:00 AM	9/1/2023, 12:00 AM	100%	6	AlleyPalooza 19	6B09	6B
Alley Restoration	Citywide Alley Restoration	Pending NTP	907 MARYLAND AVENUE NE	2024	10/1/2023, 12:00 AM	3/1/2024, 12:00 AM	0%	6	AlleyPalooza 18	6A03	6A
Alley Restoration	Citywide Alley Restoration	Pending NTP	516 10TH STREET SE	2024	10/1/2023, 12:00 AM	3/1/2024, 12:00 AM	0%	6	AlleyPalooza 19	6B04	6B
Alley Restoration	Citywide Alley Restoration	Pending NTP	1200 MARYLAND AVENUE NE	2024	4/1/2024, 12:00 AM	9/1/2024, 12:00 AM	0%	6	AlleyPalooza 19	6A02	6A
Alley Restoration	Citywide Alley Restoration	Pending NTP	1358 CANAL STREET SW	2024	4/1/2024, 12:00 AM	9/1/2024, 12:00 AM	0%	6	AlleyPalooza 19	6D08	6D

Alley Restoration	Citywide Alley Restoration	Pending NTP	528 4TH STREET SE	2024	10/1/2023, 12:00 AM	3/1/2024, 12:00 AM	0%	6 AlleyPalooza 18	6B03	6B
Alley Restoration	Citywide Alley Restoration	Pending NTP	715 I STREET NE	2024	10/1/2023, 12:00 AM	3/1/2024, 12:00 AM	0%	6 AlleyPalooza 18	6A02	6A
Alley Restoration	Citywide Alley Restoration	Pending NTP	524 8TH STREET SE	2024	10/1/2023, 12:00 AM	3/1/2024, 12:00 AM	0%	6 AlleyPalooza 18	6B04	6B
Alley Restoration	Citywide Alley Restoration	Pending NTP	525 9TH STREET NE	2024	10/1/2023, 12:00 AM	3/1/2024, 12:00 AM	0%	6 AlleyPalooza 18	6A03	6A
Alley Restoration	Citywide Alley Restoration	Pending NTP	730 11TH STREET NE	2024	10/1/2023, 12:00 AM	3/1/2024, 12:00 AM	0%	6 AlleyPalooza 18	6A02	6A
Alley Restoration	Citywide Alley Restoration	Pending NTP	439 12TH STREET NE	2024	4/1/2024, 12:00 AM	9/1/2024, 12:00 AM	0%	6 AlleyPalooza 19	6A05	6A
Alley Restoration	Citywide Alley Restoration	Pending NTP	1307 CORBIN PLACE NE	2024	4/1/2024, 12:00 AM	9/1/2024, 12:00 AM	0%	6 AlleyPalooza 19	6A05	6A
Alley Restoration	Citywide Alley Restoration	Pending NTP	640 14TH PLACE NE	2024	10/1/2023, 12:00 AM	3/1/2024, 12:00 AM	0%	6 AlleyPalooza 19	6A06	6A
Alley Restoration	Citywide Alley Restoration	Completed	518 45TH ST NE	2024	4/1/2023, 12:00 AM	9/1/2023, 12:00 AM	100%	7 AlleyPalooza 19	7F04	7F
Alley Restoration	Citywide Alley Restoration	Pending NTP	710 57TH PLACE NE	2024	10/1/2023, 12:00 AM	3/1/2024, 12:00 AM	0%	7 AlleyPalooza 18	7C06	7C
Alley Restoration	Citywide Alley Restoration	Pending NTP	1913 D STREET NE	2024	10/1/2023, 12:00 AM	3/1/2024, 12:00 AM	0%	7 AlleyPalooza 18	7D05	7D
Alley Restoration	Citywide Alley Restoration	Pending NTP	327 36TH STREET NE	2024	10/1/2023, 12:00 AM	3/1/2024, 12:00 AM	0%	7 AlleyPalooza 18	7D04	7D
Alley Restoration	Citywide Alley Restoration	Pending NTP	4429 FOOTE STREET NE	2024	10/1/2023, 12:00 AM	3/1/2024, 12:00 AM	0%	7 AlleyPalooza 18	7C09	7C
Alley Restoration	Citywide Alley Restoration	Pending NTP	1042 49TH STREET NE	2024	10/1/2023, 12:00 AM	3/1/2024, 12:00 AM	0%	7 AlleyPalooza 18	7C04	7C
Alley Restoration	Citywide Alley Restoration	Pending NTP	5336 D STREET SE	2024	10/1/2023, 12:00 AM	3/1/2024, 12:00 AM	0%	7 AlleyPalooza 18	7E06	7E
Alley Restoration	Citywide Alley Restoration	Pending NTP	705 18TH STREET NE	2024	10/1/2023, 12:00 AM	3/1/2024, 12:00 AM	0%	7 AlleyPalooza 18	7D06	7D
Alley Restoration	Citywide Alley Restoration	Pending NTP	2104 D STREET NE	2024	10/1/2023, 12:00 AM	3/1/2024, 12:00 AM	0%	7 AlleyPalooza 18	7D05	7D
Alley Restoration	Citywide Alley Restoration	Pending NTP	2019 GALES STREET NE	2024	10/1/2023, 12:00 AM	3/1/2024, 12:00 AM	0%	7 AlleyPalooza 18	7D05	7D
Alley Restoration	Citywide Alley Restoration	Pending NTP	431 20TH STREET NE	2024	10/1/2023, 12:00 AM	3/1/2024, 12:00 AM	0%	7 AlleyPalooza 18	7D05	7D
Alley Restoration	Citywide Alley Restoration	Pending NTP	5008 JUST STREET NE	2024	10/1/2023, 12:00 AM	3/1/2024, 12:00 AM	0%	7 AlleyPalooza 18	7C04	7C
Alley Restoration	Citywide Alley Restoration	Pending NTP	2826 Q STREET SE	2024	10/1/2023, 12:00 AM	3/1/2024, 12:00 AM	0%	7 AlleyPalooza 18	7B03	7B
Alley Restoration	Citywide Alley Restoration	Pending NTP	364 BURBANK ST SE	2024	10/1/2024, 12:00 AM	3/1/2025, 12:00 AM	0%	7 AlleyPalooza 19	7F05	7F
Alley Restoration	Citywide Alley Restoration	Pending NTP	4012 AMES ST NE	2024	10/1/2023, 12:00 AM	3/1/2024, 12:00 AM	0%	7 AlleyPalooza 18	7F02	7F
Alley Restoration	Citywide Alley Restoration	Pending NTP	5021 HANNA PLACE SE	2024	10/1/2023, 12:00 AM	3/1/2024, 12:00 AM	0%	7 AlleyPalooza 19	7E03	7E
Alley Restoration	Citywide Alley Restoration	Pending NTP	1621 BUTLER STREET SE	2024	10/1/2023, 12:00 AM	3/1/2024, 12:00 AM	0%	8 AlleyPalooza 18	8A05	8A
Alley Restoration	Citywide Alley Restoration	Pending NTP	1938 GOOD HOPE ROAD SE	2024	10/1/2023, 12:00 AM	3/1/2024, 12:00 AM	0%	8 AlleyPalooza 18	8A02	8A
Alley Restoration	Citywide Alley Restoration	Pending NTP	2220 RIDGE PLACE SE	2024	10/1/2023, 12:00 AM	3/1/2024, 12:00 AM	0%	8 AlleyPalooza 18	8A03	8A
Alley Restoration	Citywide Alley Restoration	Pending NTP	118 ATLANTIC STREET SE	2024	10/1/2023, 12:00 AM	3/1/2024, 12:00 AM	0%	8 AlleyPalooza 18	8D08	8D
Alley Restoration	Citywide Alley Restoration	Pending NTP	2710 11TH ST NW	2025	4/1/2025, 12:00 AM	8/1/2025, 12:00 AM	0%	1 Alley Restoration Plan 2025	1A09	1A
Alley Restoration	Citywide Alley Restoration	Pending NTP	1132 19TH ST NW	2025	10/1/2022, 12:00 AM	3/1/2023, 12:00 AM	0%	2 Alley Restoration Plan 2025	2C02	2C
Alley Restoration	Citywide Alley Restoration	Pending NTP	625 RHODE ISLAND AVENUE NW	2025	4/1/2024, 12:00 AM	9/1/2024, 12:00 AM	0%	2 Alley Restoration Plan 2025	2G01	2G
Alley Restoration	Citywide Alley Restoration	Pending NTP	3814 WOODLEY ROAD NW	2025	10/1/2023, 12:00 AM	3/1/2024, 12:00 AM	0%	3 Alley Restoration Plan 2025	3A02	3A
Alley Restoration	Citywide Alley Restoration	Pending NTP	5007 YUMA STREET NW	2025	4/1/2024, 12:00 AM	8/30/2024, 12:00 AM	0%	3 Alley Restoration Plan 2025	3D03	3D
Alley Restoration	Citywide Alley Restoration	Pending NTP	4952 BUTTERWORTH PLACE NW	2025	4/1/2024, 12:00 AM	8/30/2024, 12:00 AM	0%	3 Alley Restoration Plan 2025	3E02	3E
Alley Restoration	Citywide Alley Restoration	Pending NTP	5327 42ND PLACE NW	2025	4/1/2024, 12:00 AM	8/30/2024, 12:00 AM	0%	3 Alley Restoration Plan 2025	3E04	3E
Alley Restoration	Citywide Alley Restoration	Pending NTP	3621 ORBWAY STREET NW	2025	4/1/2024, 12:00 AM	8/30/2024, 12:00 AM	0%	3 Alley Restoration Plan 2025	3A03	3A
Alley Restoration	Citywide Alley Restoration	Pending NTP	3615 CUMBERLAND STREET NW	2025	4/1/2024, 12:00 AM	8/30/2024, 12:00 AM	0%	3 Alley Restoration Plan 2025	3F04	3F
Alley Restoration	Citywide Alley Restoration	Pending NTP	3640 EVERETT STREET NW	2025	4/1/2024, 12:00 AM	8/30/2024, 12:00 AM	0%	3 Alley Restoration Plan 2025	3F06	3F
Alley Restoration	Citywide Alley Restoration	Pending NTP	3112 RODMAN STREET NW	2025	4/1/2024, 12:00 AM	8/30/2024, 12:00 AM	0%	3 Alley Restoration Plan 2025	3C05	3C
Alley Restoration	Citywide Alley Restoration	Pending NTP	3028 WISCONSIN AVENUE NW	2025	4/1/2024, 12:00 AM	8/30/2024, 12:00 AM	0%	3 Alley Restoration Plan 2025	3A02	3A
Alley Restoration	Citywide Alley Restoration	Pending NTP	3539 CHESAPEAKE STREET NW	2025	4/1/2024, 12:00 AM	8/30/2024, 12:00 AM	0%	3 Alley Restoration Plan 2025	3F01	3F
Alley Restoration	Citywide Alley Restoration	Pending NTP	3435 34TH PLACE NW	2025	4/1/2024, 12:00 AM	8/30/2024, 12:00 AM	0%	3 Alley Restoration Plan 2025	3C08	3C
Alley Restoration	Citywide Alley Restoration	Pending NTP	2924 CLEVELAND AVENUE NW	2025	4/1/2024, 12:00 AM	8/30/2024, 12:00 AM	0%	3 Alley Restoration Plan 2025	3C07	3C
Alley Restoration	Citywide Alley Restoration	Pending NTP	43 MISSOURI AVE NW	2025	10/1/2023, 12:00 AM	9/30/2024, 12:00 AM	0%	4 Alley Restoration Plan 2025	4B08	4B
Alley Restoration	Citywide Alley Restoration	Pending NTP	4136 ARKANSAS AV NW	2025	10/1/2023, 12:00 AM	3/1/2024, 12:00 AM	0%	4 Alley Restoration Plan 2025	4E05	4E
Alley Restoration	Citywide Alley Restoration	Pending NTP	3223 MILITARY ROAD NW	2025	10/1/2023, 12:00 AM	3/1/2024, 12:00 AM	0%	4 Alley Restoration Plan 2025	3/4G03	3/4G
Alley Restoration	Citywide Alley Restoration	Pending NTP	6355 UTAH AVENUE NW	2025	10/1/2023, 12:00 AM	3/1/2024, 12:00 AM	0%	4 Alley Restoration Plan 2025	3/4G01	3/4G
Alley Restoration	Citywide Alley Restoration	Pending NTP	6209 14TH STREET NW	2025	10/1/2023, 12:00 AM	3/1/2024, 12:00 AM	0%	4 Alley Restoration Plan 2025	4A05	4A
Alley Restoration	Citywide Alley Restoration	Pending NTP	4014 KANSAS AV NW	2025	10/1/2023, 12:00 AM	3/1/2024, 12:00 AM	0%	4 Alley Restoration Plan 2025	4C02	4C
Alley Restoration	Citywide Alley Restoration	Pending NTP	6643 WESTERN AVENUE NW	2025	10/1/2023, 12:00 AM	3/1/2024, 12:00 AM	0%	4 Alley Restoration Plan 2025	3/4G01	3/4G
Alley Restoration	Citywide Alley Restoration	Pending NTP	1630 NICHOLSON STREET NW	2025	10/1/2023, 12:00 AM	3/1/2024, 12:00 AM	0%	4 Alley Restoration Plan 2025	4E02	4E
Alley Restoration	Citywide Alley Restoration	Pending NTP	1311 HOLLY STREET NW	2025	10/1/2023, 12:00 AM	3/1/2024, 12:00 AM	0%	4 Alley Restoration Plan 2025	4A02	4A
Alley Restoration	Citywide Alley Restoration	Pending NTP	7300 GEORGIA AVENUE NW	2025	4/1/2024, 12:00 AM	8/30/2024, 12:00 AM	0%	4 Alley Restoration Plan 2025	4A03	4A
Alley Restoration	Citywide Alley Restoration	Pending NTP	7400 9TH STREET NW	2025	4/1/2024, 12:00 AM	8/30/2024, 12:00 AM	0%	4 Alley Restoration Plan 2025	4B01	4B
Alley Restoration	Citywide Alley Restoration	Pending NTP	6310 8TH STREET NW	2025	4/1/2024, 12:00 AM	8/30/2024, 12:00 AM	0%	4 Alley Restoration Plan 2025	4B05	4B
Alley Restoration	Citywide Alley Restoration	Pending NTP	5816 5TH STREET NW	2025	4/1/2024, 12:00 AM	8/30/2024, 12:00 AM	0%	4 Alley Restoration Plan 2025	4B06	4B
Alley Restoration	Citywide Alley Restoration	Pending NTP	4521 7TH STREET NW	2025	4/1/2024, 12:00 AM	8/30/2024, 12:00 AM	0%	4 Alley Restoration Plan 2025	4C05	4C
Alley Restoration	Citywide Alley Restoration	Pending NTP	322 MISSOURI AVENUE NW	2025	4/1/2024, 12:00 AM	8/30/2024, 12:00 AM	0%	4 Alley Restoration Plan 2025	4D02	4D
Alley Restoration	Citywide Alley Restoration	Pending NTP	7520 8TH STREET NW	2025	4/1/2024, 12:00 AM	8/30/2024, 12:00 AM	0%	4 Alley Restoration Plan 2025	4B01	4B
Alley Restoration	Citywide Alley Restoration	Pending NTP	709 GALLATIN STREET NW	2025	4/1/2024, 12:00 AM	8/30/2024, 12:00 AM	0%	4 Alley Restoration Plan 2025	4D04	4D
Alley Restoration	Citywide Alley Restoration	Pending NTP	4633 5TH STREET NW	2025	4/1/2024, 12:00 AM	8/30/2024, 12:00 AM	0%	4 Alley Restoration Plan 2025	4D06	4D

Alley Restoration	Citywide Alley Restoration	Pending NTP	5806 3RD PLACE NW	2025 4/1/2024, 12:00 AM	8/30/2024, 12:00 AM	0%	4 Alley Restoration Plan 2025	4B06	4B
Alley Restoration	Citywide Alley Restoration	Pending NTP	623 NICHOLSON STREET NE	2025 3/1/2024, 12:00 AM	8/1/2024, 12:00 AM	0%	4 Alley Restoration Plan 2025	4B09	4B
Alley Restoration	Citywide Alley Restoration	Pending NTP	111 INGRAHAM STREET NW	2025 4/1/2024, 12:00 AM	8/30/2024, 12:00 AM	0%	4 Alley Restoration Plan 2025	4D08	4D
Alley Restoration	Citywide Alley Restoration	Pending NTP	6220 29TH ST NW	2025 4/1/2024, 12:00 AM	8/1/2024, 12:00 AM	0%	4 Alley Restoration Plan 2025	3/4G02	3/4G
Alley Restoration	Citywide Alley Restoration	Pending NTP	1519 UNDERWOOD ST NW	2025 4/1/2024, 12:00 AM	8/1/2024, 12:00 AM	0%	4 Alley Restoration Plan 2025	4A04	4A
Alley Restoration	Citywide Alley Restoration	Pending NTP	6604 5TH ST NW	2025 4/1/2024, 12:00 AM	8/1/2024, 12:00 AM	0%	4 Alley Restoration Plan 2025	4B03	4B
Alley Restoration	Citywide Alley Restoration	Pending NTP	1350 TEWKESBURY PL NW	2025 4/1/2024, 12:00 AM	8/1/2024, 12:00 AM	0%	4 Alley Restoration Plan 2025	4A04	4A
Alley Restoration	Citywide Alley Restoration	Pending NTP	6618 4TH ST NW	2025 10/1/2023, 12:00 AM	9/1/2025, 12:00 AM	0%	4 Alley Restoration Plan 2025	4B03	4B
Alley Restoration	Citywide Alley Restoration	Pending NTP	1837 MONROE STREET NE	2025 10/1/2023, 12:00 AM	3/1/2024, 12:00 AM	0%	5 Alley Restoration Plan 2025	5B06	5B
Alley Restoration	Citywide Alley Restoration	Pending NTP	3010 ADAMS STREET NE	2025 10/1/2023, 12:00 AM	3/1/2024, 12:00 AM	0%	5 Alley Restoration Plan 2025	5C04	5C
Alley Restoration	Citywide Alley Restoration	Pending NTP	3605 24TH ST NE	2025 10/1/2023, 12:00 AM	3/1/2024, 12:00 AM	0%	5 Alley Restoration Plan 2025	5B07	5B
Alley Restoration	Citywide Alley Restoration	Pending NTP	39 HANOVER PLACE NW	2025 4/1/2024, 12:00 AM	8/30/2024, 12:00 AM	0%	5 Alley Restoration Plan 2025	5E01	5E
Alley Restoration	Citywide Alley Restoration	Pending NTP	48 U STREET NW	2025 4/1/2024, 12:00 AM	8/30/2024, 12:00 AM	0%	5 Alley Restoration Plan 2025	5E04	5E
Alley Restoration	Citywide Alley Restoration	Pending NTP	45 BUCHANAN STREET NE	2025 4/1/2024, 12:00 AM	8/30/2024, 12:00 AM	0%	5 Alley Restoration Plan 2025	5A06	5A
Alley Restoration	Citywide Alley Restoration	Pending NTP	510 HAMILTON STREET NE	2025 4/1/2024, 12:00 AM	8/30/2024, 12:00 AM	0%	5 Alley Restoration Plan 2025	5A01	5A
Alley Restoration	Citywide Alley Restoration	Pending NTP	4316 10TH STREET NE	2025 4/1/2024, 12:00 AM	8/30/2024, 12:00 AM	0%	5 Alley Restoration Plan 2025	5A03	5A
Alley Restoration	Citywide Alley Restoration	Pending NTP	4025 7TH STREET NE	2025 4/1/2024, 12:00 AM	8/30/2024, 12:00 AM	0%	5 Alley Restoration Plan 2025	5B05	5B
Alley Restoration	Citywide Alley Restoration	Pending NTP	3115 13TH STREET NE	2025 4/1/2024, 12:00 AM	8/30/2024, 12:00 AM	0%	5 Alley Restoration Plan 2025	5B03	5B
Alley Restoration	Citywide Alley Restoration	Pending NTP	1343 KEARNY STREET NE	2025 4/1/2024, 12:00 AM	8/30/2024, 12:00 AM	0%	5 Alley Restoration Plan 2025	5B03	5B
Alley Restoration	Citywide Alley Restoration	Pending NTP	1334 TAYLOR STREET NE	2025 4/1/2024, 12:00 AM	8/30/2024, 12:00 AM	0%	5 Alley Restoration Plan 2025	5B02	5B
Alley Restoration	Citywide Alley Restoration	Pending NTP	2302 14TH STREET NE	2025 4/1/2024, 12:00 AM	8/30/2024, 12:00 AM	0%	5 Alley Restoration Plan 2025	5C05	5C
Alley Restoration	Citywide Alley Restoration	Pending NTP	1250 SIMMS PLACE NE	2025 4/1/2024, 12:00 AM	9/23/2024, 12:00 AM	0%	5 Alley Restoration Plan 2025	5D05	5D
Alley Restoration	Citywide Alley Restoration	Pending NTP	1233 RAUM STREET NE	2025 4/1/2024, 12:00 AM	8/30/2024, 12:00 AM	0%	5 Alley Restoration Plan 2025	5D05	5D
Alley Restoration	Citywide Alley Restoration	Pending NTP	1250 QUEEN STREET NE	2025 4/1/2024, 12:00 AM	8/1/2024, 12:00 AM	0%	5 Alley Restoration Plan 2025	5D04	5D
Alley Restoration	Citywide Alley Restoration	Pending NTP	1208 ORREN STREET NE	2025 4/1/2024, 12:00 AM	8/30/2024, 12:00 AM	0%	5 Alley Restoration Plan 2025	5D03	5D
Alley Restoration	Citywide Alley Restoration	Pending NTP	1247 16TH STREET NE	2025 4/1/2024, 12:00 AM	8/30/2024, 12:00 AM	0%	5 Alley Restoration Plan 2025	5D08	5D
Alley Restoration	Citywide Alley Restoration	Pending NTP	2347 15TH STREET NE	2025 4/1/2024, 12:00 AM	8/30/2024, 12:00 AM	0%	5 Alley Restoration Plan 2025	5C06	5C
Alley Restoration	Citywide Alley Restoration	Pending NTP	1500 MONTANA AVENUE NE	2025 4/1/2024, 12:00 AM	8/30/2024, 12:00 AM	0%	5 Alley Restoration Plan 2025	5C06	5C
Alley Restoration	Citywide Alley Restoration	Pending NTP	1726 JACKSON STREET NE	2025 4/1/2024, 12:00 AM	8/30/2024, 12:00 AM	0%	5 Alley Restoration Plan 2025	5B06	5B
Alley Restoration	Citywide Alley Restoration	Pending NTP	4116 18TH STREET NE	2025 4/1/2024, 12:00 AM	8/30/2024, 12:00 AM	0%	5 Alley Restoration Plan 2025	5B01	5B
Alley Restoration	Citywide Alley Restoration	Pending NTP	1371 BRYANT ST NE	2025 10/1/2024, 12:00 AM	3/1/2025, 12:00 AM	0%	5 Alley Restoration Plan 2025	5C05	5C
Alley Restoration	Citywide Alley Restoration	Pending NTP	1332 W ST NE	2025 10/1/2024, 12:00 AM	3/1/2025, 12:00 AM	0%	5 Alley Restoration Plan 2025	5C05	5C
Alley Restoration	Citywide Alley Restoration	Pending NTP	2227 14TH ST NE	2025 10/1/2024, 12:00 AM	3/1/2025, 12:00 AM	0%	5 Alley Restoration Plan 2025	5C05	5C
Alley Restoration	Citywide Alley Restoration	Pending NTP	64 CHANNING ST NW	2025 10/1/2024, 12:00 AM	3/1/2025, 12:00 AM	0%	5 Alley Restoration Plan 2025	5E05	5E
Alley Restoration	Citywide Alley Restoration	Pending NTP	114 V ST NE	2025 10/1/2024, 12:00 AM	3/1/2025, 12:00 AM	0%	5 Alley Restoration Plan 2025	5F04	5F
Alley Restoration	Citywide Alley Restoration	Pending NTP	217 SEATON PL NE	2025 4/1/2025, 12:00 AM	9/1/2025, 12:00 AM	0%	5 Alley Restoration Plan 2025	5F05	5F
Alley Restoration	Citywide Alley Restoration	Pending NTP	719 L STREET NE	2025 10/1/2023, 12:00 AM	3/1/2024, 12:00 AM	0%	6 Alley Restoration Plan 2025	6A01	6A
Alley Restoration	Citywide Alley Restoration	Pending NTP	914 I STREET SE	2025 10/1/2023, 12:00 AM	3/1/2024, 12:00 AM	0%	6 Alley Restoration Plan 2025	6B04	6B
Alley Restoration	Citywide Alley Restoration	Pending NTP	615 42ND ST NE	2025 10/1/2023, 12:00 AM	3/1/2024, 12:00 AM	0%	7 Alley Restoration Plan 2025	7C09	7C
Alley Restoration	Citywide Alley Restoration	Pending NTP	534 23RD PLACE NE	2025 10/1/2023, 12:00 AM	3/1/2024, 12:00 AM	0%	7 Alley Restoration Plan 2025	7D05	7D
Alley Restoration	Citywide Alley Restoration	Pending NTP	22 52ND STREET SE	2025 10/1/2023, 12:00 AM	3/1/2024, 12:00 AM	0%	7 Alley Restoration Plan 2025	7C08	7C
Alley Restoration	Citywide Alley Restoration	Pending NTP	4963 BENNING ROAD SE	2025 10/1/2023, 12:00 AM	3/1/2024, 12:00 AM	0%	7 Alley Restoration Plan 2025	7E02	7E
Alley Restoration	Citywide Alley Restoration	Pending NTP	3206 ELY PLACE SE	2025 10/1/2023, 12:00 AM	3/1/2024, 12:00 AM	0%	7 Alley Restoration Plan 2025	7B09	7B
Alley Restoration	Citywide Alley Restoration	Pending NTP	1633 D STREET NE	2025 4/1/2024, 12:00 AM	9/1/2024, 12:00 AM	0%	7 Alley Restoration Plan 2025	7D07/7D08	7D
Alley Restoration	Citywide Alley Restoration	Pending NTP	138 53RD STREET SE	2025 4/1/2024, 12:00 AM	8/1/2024, 12:00 AM	0%	7 Alley Restoration Plan 2025	7E06	7E
Alley Restoration	Citywide Alley Restoration	Pending NTP	3352 18TH STREET NW	2026 10/1/2024, 12:00 AM	3/1/2025, 12:00 AM	0%	1 Alley Restoration Plan 2026	1D03	1D
Alley Restoration	Citywide Alley Restoration	Pending NTP	919 WESTMINSTER ST NW	2026 10/1/2025, 12:00 AM	3/1/2026, 12:00 AM	0%	1 Alley Restoration Plan 2026	1B02	1B
Alley Restoration	Citywide Alley Restoration	Pending NTP	529 NEWTON PL NW	2026 10/1/2025, 12:00 AM	9/30/2026, 12:00 AM	0%	1 Alley Restoration Plan 2026	1E01	1E
Alley Restoration	Citywide Alley Restoration	Pending NTP	432 M ST NW	2026 10/1/2025, 12:00 AM	3/1/2026, 12:00 AM	0%	2 Alley Restoration Plan 2026	2G06	2G
Alley Restoration	Citywide Alley Restoration	Pending NTP	1128 16TH ST NW	2026 10/1/2025, 12:00 AM	9/30/2026, 12:00 AM	0%	2 Alley Restoration Plan 2026	2C02	2C
Alley Restoration	Citywide Alley Restoration	Pending NTP	1110 VERMONT AVE NW	2026 10/1/2025, 12:00 AM	9/30/2026, 12:00 AM	0%	2 Alley Restoration Plan 2026	2C02	2C
Alley Restoration	Citywide Alley Restoration	Pending NTP	2528 I ST NW	2026 10/1/2025, 12:00 AM	9/30/2026, 12:00 AM	0%	2 Alley Restoration Plan 2026	2A04	2A
Alley Restoration	Citywide Alley Restoration	Pending NTP	1150 17TH ST NW	2026 10/1/2025, 12:00 AM	9/30/2026, 12:00 AM	0%	2 Alley Restoration Plan 2026	2C02	2C
Alley Restoration	Citywide Alley Restoration	Pending NTP	3713 T ST NW	2026 10/1/2025, 12:00 AM	9/30/2026, 12:00 AM	0%	2 Alley Restoration Plan 2026	2E01	2E
Alley Restoration	Citywide Alley Restoration	Pending NTP	5245 43RD STREET NW	2026 4/1/2024, 12:00 AM	8/30/2024, 12:00 AM	0%	3 Alley Restoration Plan 2026	3E04	3E
Alley Restoration	Citywide Alley Restoration	Pending NTP	4225 CONNECTICUT AVE NW	2026 10/1/2024, 12:00 AM	3/1/2025, 12:00 AM	0%	3 Alley Restoration Plan 2026	3F05	3F
Alley Restoration	Citywide Alley Restoration	Pending NTP	3811 NEWARK ST NW	2026 10/1/2025, 12:00 AM	9/30/2026, 12:00 AM	0%	3 Alley Restoration Plan 2026	3A01	3A
Alley Restoration	Citywide Alley Restoration	Pending NTP	3218 MACOMB ST NW	2026 10/1/2025, 12:00 AM	9/30/2026, 12:00 AM	0%	3 Alley Restoration Plan 2026	3C05	3C
Alley Restoration	Citywide Alley Restoration	Pending NTP	3233 38TH ST NW	2026 10/1/2025, 12:00 AM	9/30/2026, 12:00 AM	0%	3 Alley Restoration Plan 2026	3A02	3A
Alley Restoration	Citywide Alley Restoration	Pending NTP	3215 IDAHO AVE NW	2026 10/1/2025, 12:00 AM	9/30/2026, 12:00 AM	0%	3 Alley Restoration Plan 2026	3A02	3A
Alley Restoration	Citywide Alley Restoration	Pending NTP	4201 WISCONSIN AVE NW	2026 10/1/2025, 12:00 AM	9/30/2026, 12:00 AM	0%	3 Alley Restoration Plan 2026	3E05	3E

Alley Restoration	Citywide Alley Restoration	Pending NTP	4711 TILDEN ST NW	2026 10/1/2025, 12:00 AM	9/1/2026, 12:00 AM	0%	3 Alley Restoration Plan 2026	3D02	3D
Alley Restoration	Citywide Alley Restoration	Pending NTP	4211 HARRISON ST NW	2026 10/1/2025, 12:00 AM	9/1/2026, 12:00 AM	0%	3 Alley Restoration Plan 2026	3E04	3E
Alley Restoration	Citywide Alley Restoration	Pending NTP	3831 GARRISON ST NW	2026 10/1/2025, 12:00 AM	9/1/2026, 12:00 AM	0%	3 Alley Restoration Plan 2026	3E04	3E
Alley Restoration	Citywide Alley Restoration	Pending NTP	2738 BRANDYWINE ST NW	2026 10/1/2025, 12:00 AM	9/1/2026, 12:00 AM	0%	3 Alley Restoration Plan 2026	3F03	3F
Alley Restoration	Citywide Alley Restoration	Pending NTP	4406 FESSENDEN ST NW	2026 10/1/2025, 12:00 AM	9/1/2026, 12:00 AM	0%	3 Alley Restoration Plan 2026	3E03	3E
Alley Restoration	Citywide Alley Restoration	Pending NTP	3817 LEGATION ST NW	2026 10/1/2025, 12:00 AM	9/1/2026, 12:00 AM	0%	3 Alley Restoration Plan 2026	3/4G06	3/4G
Alley Restoration	Citywide Alley Restoration	Pending NTP	3811 JOCELYN ST NW	2026 10/1/2025, 12:00 AM	9/1/2026, 12:00 AM	0%	3 Alley Restoration Plan 2026	3/4G07	3/4G
Alley Restoration	Citywide Alley Restoration	Pending NTP	3712 HARRISON ST NW	2026 10/1/2025, 12:00 AM	9/1/2026, 12:00 AM	0%	3 Alley Restoration Plan 2026	3/4G07/3E04/3F06	3/4G/3E/3F
Alley Restoration	Citywide Alley Restoration	Pending NTP	4937 WESTERN AVE NW	2026 10/1/2025, 12:00 AM	9/1/2026, 12:00 AM	0%	3 Alley Restoration Plan 2026	3E02	3E
Alley Restoration	Citywide Alley Restoration	Pending NTP	4617 42ND ST NW	2026 10/1/2025, 12:00 AM	9/1/2026, 12:00 AM	0%	3 Alley Restoration Plan 2026	3E03	3E
Alley Restoration	Citywide Alley Restoration	Pending NTP	4530 40TH ST NW	2026 10/1/2025, 12:00 AM	9/1/2026, 12:00 AM	0%	3 Alley Restoration Plan 2026	3E05	3E
Alley Restoration	Citywide Alley Restoration	Pending NTP	5039 WEAVER TER NW	2026 10/1/2025, 12:00 AM	9/1/2026, 12:00 AM	0%	3 Alley Restoration Plan 2026	3D02/3D04	3D
Alley Restoration	Citywide Alley Restoration	Pending NTP	6896 LAUREL ST NW	2026 4/1/2023, 12:00 AM	9/1/2023, 12:00 AM	0%	4 Alley Restoration Plan 2026	4B07	4B
Alley Restoration	Citywide Alley Restoration	Pending NTP	1212 QUINCY ST NW	2026 10/1/2023, 12:00 AM	3/1/2024, 12:00 AM	0%	4 Alley Restoration Plan 2026	4C03	4C
Alley Restoration	Citywide Alley Restoration	Pending NTP	1512 PORTAL DRIVE NW	2026 10/1/2023, 12:00 AM	3/1/2024, 12:00 AM	0%	4 Alley Restoration Plan 2026	4A01	4A
Alley Restoration	Citywide Alley Restoration	Pending NTP	6521 3RD STREET NW	2026 4/1/2024, 12:00 AM	8/30/2024, 12:00 AM	0%	4 Alley Restoration Plan 2026	4B07	4B
Alley Restoration	Citywide Alley Restoration	Pending NTP	3222 STEPHENSON PL NW	2026 4/1/2024, 12:00 AM	8/1/2024, 12:00 AM	0%	4 Alley Restoration Plan 2026	3/4G04	3/4G
Alley Restoration	Citywide Alley Restoration	Pending NTP	5405 NEW HAMPSHIRE AVE NW	2026 4/1/2024, 12:00 AM	8/1/2024, 12:00 AM	0%	4 Alley Restoration Plan 2026	4B08	4B
Alley Restoration	Citywide Alley Restoration	Pending NTP	1640 MISSOURI AV NW	2026 4/1/2024, 12:00 AM	8/1/2024, 12:00 AM	0%	4 Alley Restoration Plan 2026	4E02	4E
Alley Restoration	Citywide Alley Restoration	Pending NTP	115 MISSOURI AV NW	2026 4/1/2024, 12:00 AM	8/1/2024, 12:00 AM	0%	4 Alley Restoration Plan 2026	4B08	4B
Alley Restoration	Citywide Alley Restoration	Pending NTP	1406 SHEPHERD ST NW	2026 4/1/2024, 12:00 AM	8/1/2024, 12:00 AM	0%	4 Alley Restoration Plan 2026	4C04	4C
Alley Restoration	Citywide Alley Restoration	Pending NTP	4701 8TH ST NW	2026 4/1/2024, 12:00 AM	8/1/2024, 12:00 AM	0%	4 Alley Restoration Plan 2026	4D06	4D
Alley Restoration	Citywide Alley Restoration	Pending NTP	5529 KANSAS AVE NW	2026 4/1/2024, 12:00 AM	8/1/2024, 12:00 AM	0%	4 Alley Restoration Plan 2026	4B08	4B
Alley Restoration	Citywide Alley Restoration	Pending NTP	6210 8TH ST NW	2026 4/1/2024, 12:00 AM	8/1/2024, 12:00 AM	0%	4 Alley Restoration Plan 2026	4B05	4B
Alley Restoration	Citywide Alley Restoration	Pending NTP	234 ONEIDA ST NE	2026 4/1/2024, 12:00 AM	8/1/2024, 12:00 AM	0%	4 Alley Restoration Plan 2026	4B10	4B
Alley Restoration	Citywide Alley Restoration	Pending NTP	421 QUACKENBOS ST NW	2026 4/1/2024, 12:00 AM	8/1/2024, 12:00 AM	0%	4 Alley Restoration Plan 2026	4B03	4B
Alley Restoration	Citywide Alley Restoration	Pending NTP	1501 GALLATIN ST NW	2026 4/1/2024, 12:00 AM	8/1/2024, 12:00 AM	0%	4 Alley Restoration Plan 2026	4E03	4E
Alley Restoration	Citywide Alley Restoration	Pending NTP	32 WALNUT ST NW	2026 4/1/2024, 12:00 AM	8/1/2024, 12:00 AM	0%	4 Alley Restoration Plan 2026	4B07	4B
Alley Restoration	Citywide Alley Restoration	Pending NTP	5716 3RD PL NW	2026 4/1/2024, 12:00 AM	8/1/2024, 12:00 AM	0%	4 Alley Restoration Plan 2026	4B06	4B
Alley Restoration	Citywide Alley Restoration	Pending NTP	503 ONEIDA ST NE	2026 10/1/2025, 12:00 AM	9/30/2026, 12:00 AM	0%	4 Alley Restoration Plan 2026	4B10	4B
Alley Restoration	Citywide Alley Restoration	Pending NTP	3215 OLIVER ST NW	2026 10/1/2025, 12:00 AM	9/1/2026, 12:00 AM	0%	4 Alley Restoration Plan 2026	3/4G04	3/4G
Alley Restoration	Citywide Alley Restoration	Pending NTP	5336 29TH ST NW	2026 10/1/2025, 12:00 AM	9/1/2026, 12:00 AM	0%	4 Alley Restoration Plan 2026	3/4G03	3/4G
Alley Restoration	Citywide Alley Restoration	Pending NTP	5723 NEBRASKA AVE NW	2026 10/1/2025, 12:00 AM	9/1/2026, 12:00 AM	0%	4 Alley Restoration Plan 2026	3/4G02/3/4G03	3/4G
Alley Restoration	Citywide Alley Restoration	Pending NTP	1339 QUINCY ST NW	2026 10/1/2025, 12:00 AM	9/1/2026, 12:00 AM	0%	4 Alley Restoration Plan 2026	4C02/4C03/4C04	4C
Alley Restoration	Citywide Alley Restoration	Pending NTP	1703 ALLISON ST NW	2026 10/1/2025, 12:00 AM	9/1/2026, 12:00 AM	0%	4 Alley Restoration Plan 2026	4E06	4E
Alley Restoration	Citywide Alley Restoration	Pending NTP	529 SHEPHERD ST NW	2026 10/1/2025, 12:00 AM	9/1/2026, 12:00 AM	0%	4 Alley Restoration Plan 2026	4C06/4C07	4C
Alley Restoration	Citywide Alley Restoration	Pending NTP	916 HAMILTON ST NW	2026 10/1/2025, 12:00 AM	9/1/2026, 12:00 AM	0%	4 Alley Restoration Plan 2026	4D03/4D04	4D
Alley Restoration	Citywide Alley Restoration	Pending NTP	45 GALLATIN ST NW	2026 10/1/2025, 12:00 AM	9/1/2026, 12:00 AM	0%	4 Alley Restoration Plan 2026	4D05/4D08	4D
Alley Restoration	Citywide Alley Restoration	Pending NTP	5610 COLORADO AVE NW	2026 10/1/2025, 12:00 AM	9/1/2026, 12:00 AM	0%	4 Alley Restoration Plan 2026	4E01	4E
Alley Restoration	Citywide Alley Restoration	Pending NTP	1724 UPSHUR ST NW	2026 10/1/2025, 12:00 AM	9/1/2026, 12:00 AM	0%	4 Alley Restoration Plan 2026	4E06	4E
Alley Restoration	Citywide Alley Restoration	Pending NTP	425 SHEPHERD ST NW	2026 10/1/2025, 12:00 AM	9/1/2026, 12:00 AM	0%	4 Alley Restoration Plan 2026	4C06/4C07	4C
Alley Restoration	Citywide Alley Restoration	Pending NTP	419 RANDOLPH ST NW	2026 10/1/2025, 12:00 AM	9/1/2026, 12:00 AM	0%	4 Alley Restoration Plan 2026	4C07	4C
Alley Restoration	Citywide Alley Restoration	Pending NTP	4319 3RD ST NW	2026 10/1/2025, 12:00 AM	9/1/2026, 12:00 AM	0%	4 Alley Restoration Plan 2026	4C05/4C06	4C
Alley Restoration	Citywide Alley Restoration	Pending NTP	232 EMERSON ST NW	2026 10/1/2025, 12:00 AM	9/1/2026, 12:00 AM	0%	4 Alley Restoration Plan 2026	4D05/4D06	4D
Alley Restoration	Citywide Alley Restoration	Pending NTP	4908 GEORGIA AVE NW	2026 10/1/2025, 12:00 AM	9/1/2026, 12:00 AM	0%	4 Alley Restoration Plan 2026	4D04/4E03/4E04	4D/4E
Alley Restoration	Citywide Alley Restoration	Pending NTP	14 JEFFERSON ST NE	2026 10/1/2025, 12:00 AM	9/1/2026, 12:00 AM	0%	4 Alley Restoration Plan 2026	4B08	4B
Alley Restoration	Citywide Alley Restoration	Pending NTP	123 KENNEDY ST NW	2026 10/1/2025, 12:00 AM	9/1/2026, 12:00 AM	0%	4 Alley Restoration Plan 2026	4B08	4B
Alley Restoration	Citywide Alley Restoration	Pending NTP	1349 MONTAGUE ST NW	2026 10/1/2025, 12:00 AM	9/1/2026, 12:00 AM	0%	4 Alley Restoration Plan 2026	4E01	4E
Alley Restoration	Citywide Alley Restoration	Pending NTP	723 NICHOLSON ST NW	2026 10/1/2025, 12:00 AM	9/1/2026, 12:00 AM	0%	4 Alley Restoration Plan 2026	4B05	4B
Alley Restoration	Citywide Alley Restoration	Pending NTP	417 NICHOLSON ST NW	2026 10/1/2025, 12:00 AM	9/1/2026, 12:00 AM	0%	4 Alley Restoration Plan 2026	4B06	4B
Alley Restoration	Citywide Alley Restoration	Pending NTP	7019 GEORGIA AVE NW	2026 10/1/2025, 12:00 AM	9/1/2026, 12:00 AM	0%	4 Alley Restoration Plan 2026	4B01/4B02	4B
Alley Restoration	Citywide Alley Restoration	Pending NTP	7125 9TH ST NW	2026 10/1/2025, 12:00 AM	9/1/2026, 12:00 AM	0%	4 Alley Restoration Plan 2026	4B01/4B02	4B
Alley Restoration	Citywide Alley Restoration	Pending NTP	7430 GEORGIA AVE NW # 2	2026 10/1/2025, 12:00 AM	9/1/2026, 12:00 AM	0%	4 Alley Restoration Plan 2026	4A02/4A03	4A
Alley Restoration	Citywide Alley Restoration	Pending NTP	1290 KALMIA RD NW	2026 10/1/2025, 12:00 AM	9/1/2026, 12:00 AM	0%	4 Alley Restoration Plan 2026	4A02	4A
Alley Restoration	Citywide Alley Restoration	Pending NTP	1357 JUNIPER ST NW	2026 10/1/2025, 12:00 AM	9/1/2026, 12:00 AM	0%	4 Alley Restoration Plan 2026	4A02	4A
Alley Restoration	Citywide Alley Restoration	Pending NTP	8024 EASTERN AVE NW	2026 10/1/2025, 12:00 AM	9/1/2026, 12:00 AM	0%	4 Alley Restoration Plan 2026	4A01	4A
Alley Restoration	Citywide Alley Restoration	Pending NTP	6143 KANSAS AVE NE	2026 10/1/2025, 12:00 AM	9/1/2026, 12:00 AM	0%	4 Alley Restoration Plan 2026	4B07/4B10	4B
Alley Restoration	Citywide Alley Restoration	Pending NTP	911 BUTTERNUT ST NW	2026 10/1/2025, 12:00 AM	9/1/2026, 12:00 AM	0%	4 Alley Restoration Plan 2026	4B02	4B
Alley Restoration	Citywide Alley Restoration	Pending NTP	717 FERN PL NW	2026 10/1/2025, 12:00 AM	9/1/2026, 12:00 AM	0%	4 Alley Restoration Plan 2026	4B01	4B
Alley Restoration	Citywide Alley Restoration	Pending NTP	7315 GEORGIA AVE NW	2026 10/1/2025, 12:00 AM	9/1/2026, 12:00 AM	0%	4 Alley Restoration Plan 2026	4B01	4B
Alley Restoration	Citywide Alley Restoration	Pending NTP	1211 FERN ST NW	2026 10/1/2025, 12:00 AM	7/3/2024, 12:00 AM	0%	4 Alley Restoration Plan 2026	4A03	4A

Alley Restoration	Citywide Alley Restoration	Pending NTP	1429 GERANIUM ST NW	2026 10/1/2025, 12:00 AM	9/1/2026, 12:00 AM	0%	4 Alley Restoration Plan 2026	4A02	4A
Alley Restoration	Citywide Alley Restoration	Pending NTP	1444 HEMLOCK ST NW	2026 10/1/2025, 12:00 AM	9/1/2026, 12:00 AM	0%	4 Alley Restoration Plan 2026	4A02	4A
Alley Restoration	Citywide Alley Restoration	Pending NTP	1426 JONQUIL ST NW	2026 10/1/2025, 12:00 AM	9/1/2026, 12:00 AM	0%	4 Alley Restoration Plan 2026	4A02	4A
Alley Restoration	Citywide Alley Restoration	Pending NTP	1327 LEEGATE RD NW	2026 10/1/2025, 12:00 AM	9/1/2026, 12:00 AM	0%	4 Alley Restoration Plan 2026	4A01	4A
Alley Restoration	Citywide Alley Restoration	Pending NTP	8013 16TH ST NW	2026 10/1/2025, 12:00 AM	7/3/2024, 12:00 AM	0%	4 Alley Restoration Plan 2026	4A01	4A
Alley Restoration	Citywide Alley Restoration	Pending NTP	2714 10TH ST NE	2026 4/1/2023, 12:00 AM	9/1/2023, 12:00 AM	0%	5 Alley Restoration Plan 2026	5B04	5B
Alley Restoration	Citywide Alley Restoration	Pending NTP	1924 SHEPHERD STREET NE	2026 10/1/2023, 12:00 AM	3/1/2024, 12:00 AM	0%	5 Alley Restoration Plan 2026	5B01	5B
Alley Restoration	Citywide Alley Restoration	Pending NTP	2215 KEARNEY ST NE	2026 10/1/2023, 12:00 AM	3/1/2024, 12:00 AM	0%	5 Alley Restoration Plan 2026	5B06	5B
Alley Restoration	Citywide Alley Restoration	Pending NTP	211 DOUGLAS ST NE	2026 10/1/2023, 12:00 AM	3/1/2024, 12:00 AM	0%	5 Alley Restoration Plan 2026	5F04	5F
Alley Restoration	Citywide Alley Restoration	Pending NTP	1020 HAMLIN ST NE	2026 10/1/2023, 12:00 AM	3/1/2024, 12:00 AM	0%	5 Alley Restoration Plan 2026	5B04	5B
Alley Restoration	Citywide Alley Restoration	Pending NTP	1031 GIRARD ST NE	2026 10/1/2023, 12:00 AM	3/1/2024, 12:00 AM	0%	5 Alley Restoration Plan 2026	5B04	5B
Alley Restoration	Citywide Alley Restoration	Pending NTP	717 DECATUR PL NE	2026 10/1/2023, 12:00 AM	3/1/2024, 12:00 AM	0%	5 Alley Restoration Plan 2026	5A08	5A
Alley Restoration	Citywide Alley Restoration	Pending NTP	2929 12TH ST NE	2026 10/1/2023, 12:00 AM	3/1/2024, 12:00 AM	0%	5 Alley Restoration Plan 2026	5B03	5B
Alley Restoration	Citywide Alley Restoration	Pending NTP	5013 13TH ST NE	2026 10/1/2023, 12:00 AM	3/1/2024, 12:00 AM	0%	5 Alley Restoration Plan 2026	5A02	5A
Alley Restoration	Citywide Alley Restoration	Pending NTP	5114 FORT TOTTEN DR NE	2026 10/1/2023, 12:00 AM	3/1/2024, 12:00 AM	0%	5 Alley Restoration Plan 2026	5A07	5A
Alley Restoration	Citywide Alley Restoration	Pending NTP	1534 W ST NE	2026 10/1/2023, 12:00 AM	3/1/2024, 12:00 AM	0%	5 Alley Restoration Plan 2026	5C06	5C
Alley Restoration	Citywide Alley Restoration	Pending NTP	5216 4TH ST NE	2026 10/1/2023, 12:00 AM	3/1/2024, 12:00 AM	0%	5 Alley Restoration Plan 2026	5A09	5A
Alley Restoration	Citywide Alley Restoration	Pending NTP	1226 TRINIDAD AVENUE NE	2026 4/1/2024, 12:00 AM	8/30/2024, 12:00 AM	0%	5 Alley Restoration Plan 2026	5D03	5D
Alley Restoration	Citywide Alley Restoration	Pending NTP	1914 Bennett Pl NE	2026 10/1/2025, 12:00 AM	9/30/2026, 12:00 AM	0%	5 Alley Restoration Plan 2026	5D07	5D
Alley Restoration	Citywide Alley Restoration	Pending NTP	1835 24th St NE	2026 10/1/2025, 12:00 AM	9/30/2026, 12:00 AM	0%	5 Alley Restoration Plan 2026	5C04	5C
Alley Restoration	Citywide Alley Restoration	Pending NTP	1615 Corcoran St NE	2026 10/1/2025, 12:00 AM	9/30/2026, 12:00 AM	0%	5 Alley Restoration Plan 2026	5D01/5D05	5D
Alley Restoration	Citywide Alley Restoration	Pending NTP	651 JEFFERSON ST NE	2026 10/1/2025, 12:00 AM	9/1/2026, 12:00 AM	0%	5 Alley Restoration Plan 2026	5A01	5A
Alley Restoration	Citywide Alley Restoration	Pending NTP	4720 SOUTH DAKOTA AVE NE	2026 10/1/2025, 12:00 AM	9/30/2026, 12:00 AM	0%	5 Alley Restoration Plan 2026	5A03	5A
Alley Restoration	Citywide Alley Restoration	Pending NTP	1260 FLORIDA AVE NE	2026 10/1/2025, 12:00 AM	9/1/2026, 12:00 AM	0%	5 Alley Restoration Plan 2026	5D03	5D
Alley Restoration	Citywide Alley Restoration	Pending NTP	227 K ST NE	2026 10/1/2022, 12:00 AM	3/1/2023, 12:00 AM	0%	6 Alley Restoration Plan 2026	6C06	6C
Alley Restoration	Citywide Alley Restoration	Pending NTP	656 12TH STREET NE	2026 10/1/2023, 12:00 AM	3/1/2024, 12:00 AM	0%	6 Alley Restoration Plan 2026	6A02	6A
Alley Restoration	Citywide Alley Restoration	Pending NTP	1011 CONSTITUTION AVENUE NE	2026 10/1/2023, 12:00 AM	3/1/2024, 12:00 AM	0%	6 Alley Restoration Plan 2026	6A07	6A
Alley Restoration	Citywide Alley Restoration	Pending NTP	610 Morton Pl NE	2026 10/1/2025, 12:00 AM	9/30/2026, 12:00 AM	0%	6 Alley Restoration Plan 2026	6C01	6C
Alley Restoration	Citywide Alley Restoration	Pending NTP	1223 F St NE	2026 10/1/2025, 12:00 AM	9/30/2026, 12:00 AM	0%	6 Alley Restoration Plan 2026	6A06	6A
Alley Restoration	Citywide Alley Restoration	Pending NTP	321 8th St NE	2026 10/1/2025, 12:00 AM	9/30/2026, 12:00 AM	0%	6 Alley Restoration Plan 2026	6A07	6A
Alley Restoration	Citywide Alley Restoration	Pending NTP	18 4th St NE	2026 10/1/2025, 12:00 AM	9/30/2026, 12:00 AM	0%	6 Alley Restoration Plan 2026	6C02	6C
Alley Restoration	Citywide Alley Restoration	Pending NTP	1615 Potomac Ave SE	2026 10/1/2025, 12:00 AM	9/30/2026, 12:00 AM	0%	6 Alley Restoration Plan 2026	6B09	6B
Alley Restoration	Citywide Alley Restoration	Pending NTP	123 4th St SE	2026 10/1/2025, 12:00 AM	9/30/2026, 12:00 AM	0%	6 Alley Restoration Plan 2026	6B02	6B
Alley Restoration	Citywide Alley Restoration	Pending NTP	232 14th St SE	2026 10/1/2025, 12:00 AM	9/30/2026, 12:00 AM	0%	6 Alley Restoration Plan 2026	6B06/6B07	6B
Alley Restoration	Citywide Alley Restoration	Pending NTP	723 12th St SE	2026 10/1/2025, 12:00 AM	9/30/2026, 12:00 AM	0%	6 Alley Restoration Plan 2026	6B08	6B
Alley Restoration	Citywide Alley Restoration	Pending NTP	641 14TH PL NE	2026 10/1/2025, 12:00 AM	9/1/2026, 12:00 AM	0%	6 Alley Restoration Plan 2026	6A06	6A
Alley Restoration	Citywide Alley Restoration	Pending NTP	226 8TH ST SE	2026 10/1/2025, 12:00 AM	9/1/2026, 12:00 AM	0%	6 Alley Restoration Plan 2026	6B05	6B
Alley Restoration	Citywide Alley Restoration	Pending NTP	1539 41ST STREET SE	2026 10/1/2023, 12:00 AM	3/1/2024, 12:00 AM	0%	7 Alley Restoration Plan 2026	7B08	7B
Alley Restoration	Citywide Alley Restoration	Pending NTP	506 15th St SE	2026 10/1/2025, 12:00 AM	9/30/2026, 12:00 AM	0%	7 Alley Restoration Plan 2026	7D10	7D
Alley Restoration	Citywide Alley Restoration	Pending NTP	2401 33RD ST SE	2026 10/1/2025, 12:00 AM	9/1/2026, 12:00 AM	0%	7 Alley Restoration Plan 2026	7B05	7B
Alley Restoration	Citywide Alley Restoration	Pending NTP	2007 30TH ST SE	2026 10/1/2025, 12:00 AM	9/1/2026, 12:00 AM	0%	7 Alley Restoration Plan 2026	7B02	7B
Alley Restoration	Citywide Alley Restoration	Pending NTP	2920 ALABAMA AVE SE	2026 10/1/2025, 12:00 AM	9/1/2026, 12:00 AM	0%	7 Alley Restoration Plan 2026	7B02	7B
Alley Restoration	Citywide Alley Restoration	Pending NTP	4612 HANNA PL SE	2026 10/1/2025, 12:00 AM	9/1/2026, 12:00 AM	0%	7 Alley Restoration Plan 2026	7E02	7E
Alley Restoration	Citywide Alley Restoration	Pending NTP	329 34TH ST SE	2026 10/1/2025, 12:00 AM	9/1/2026, 12:00 AM	0%	7 Alley Restoration Plan 2026	7B09	7B
Alley Restoration	Citywide Alley Restoration	Pending NTP	3378 ALDEN PL NE	2026 10/1/2025, 12:00 AM	9/1/2026, 12:00 AM	0%	7 Alley Restoration Plan 2026	7D04	7D
Alley Restoration	Citywide Alley Restoration	Pending NTP	337 34TH ST NE	2026 10/1/2025, 12:00 AM	9/1/2026, 12:00 AM	0%	7 Alley Restoration Plan 2026	7D04	7D
Alley Restoration	Citywide Alley Restoration	Pending NTP	1001 RIDGE ST SE	2026 10/1/2025, 12:00 AM	9/1/2026, 12:00 AM	0%	7 Alley Restoration Plan 2026	7B08	7B
Alley Restoration	Citywide Alley Restoration	Pending NTP	4201 H ST SE	2026 10/1/2025, 12:00 AM	9/1/2026, 12:00 AM	0%	7 Alley Restoration Plan 2026	7E01	7E
Alley Restoration	Citywide Alley Restoration	Pending NTP	1303 31ST PL SE	2026 10/1/2025, 12:00 AM	9/1/2026, 12:00 AM	0%	7 Alley Restoration Plan 2026	7B04	7B
Alley Restoration	Citywide Alley Restoration	Pending NTP	1517 KENILWORTH AVE NE	2026 10/1/2025, 12:00 AM	9/1/2026, 12:00 AM	0%	7 Alley Restoration Plan 2026	7C07	7C
Alley Restoration	Citywide Alley Restoration	Pending NTP	47TH PL NE	2026 10/1/2025, 12:00 AM	9/1/2026, 12:00 AM	0%	7 Alley Restoration Plan 2026	7C07	7C
Alley Restoration	Citywide Alley Restoration	Pending NTP	4411 JAY ST NE	2026 10/1/2025, 12:00 AM	9/1/2026, 12:00 AM	0%	7 Alley Restoration Plan 2026	7C04	7C
Alley Restoration	Citywide Alley Restoration	Pending NTP	5081 JUST ST NE	2026 10/1/2025, 12:00 AM	9/1/2026, 12:00 AM	0%	7 Alley Restoration Plan 2026	7C01/7C06	7C
Alley Restoration	Citywide Alley Restoration	Pending NTP	4436 ORD ST NE	2026 10/1/2025, 12:00 AM	9/1/2026, 12:00 AM	0%	7 Alley Restoration Plan 2026	7D01	7D
Alley Restoration	Citywide Alley Restoration	Pending NTP	4947 JUST ST NE	2026 10/1/2025, 12:00 AM	9/1/2026, 12:00 AM	0%	7 Alley Restoration Plan 2026	7C01/7C04/7C06	7C
Alley Restoration	Citywide Alley Restoration	Pending NTP	22 DANBURY ST SW	2026 10/1/2025, 12:00 AM	9/1/2026, 12:00 AM	0%	8 Alley Restoration Plan 2026	8B06	8B
Alley Restoration	Citywide Alley Restoration	Pending NTP	3100 24TH ST SE	2026 10/1/2025, 12:00 AM	9/1/2026, 12:00 AM	0%	8 Alley Restoration Plan 2026	8B03	8B
Alley Restoration	Citywide Alley Restoration	Pending NTP	3833 MILITARY ROAD NW	2027 4/1/2024, 12:00 AM	8/30/2024, 12:00 AM	0%	3 Alley Restoration Plan 2027	3/4G06	3/4G
Alley Restoration	Citywide Alley Restoration	Pending NTP	3812 YUMA STREET NW	2027 4/1/2024, 12:00 AM	8/30/2024, 12:00 AM	0%	3 Alley Restoration Plan 2027	3E05	3E
Alley Restoration	Citywide Alley Restoration	Pending NTP	4110 ELLICOTT STREET NW	2027 4/1/2024, 12:00 AM	8/30/2024, 12:00 AM	0%	3 Alley Restoration Plan 2027	3E03	3E
Alley Restoration	Citywide Alley Restoration	Pending NTP	5424 SHERIER PLACE NW	2027 4/1/2024, 12:00 AM	8/30/2024, 12:00 AM	0%	3 Alley Restoration Plan 2027	3D04	3D

Alley Restoration	Citywide Alley Restoration	Pending NTP	1434 MADISON STREET NW	2027 10/1/2023, 12:00 AM	3/1/2024, 12:00 AM	0%	4 Alley Restoration Plan 2027	4E02	4E
Alley Restoration	Citywide Alley Restoration	Pending NTP	1428 MONTAGUE STREET NW	2027 10/1/2023, 12:00 AM	3/1/2024, 12:00 AM	0%	4 Alley Restoration Plan 2027	4E02	4E
Alley Restoration	Citywide Alley Restoration	Pending NTP	1371 SPRING ROAD NW	2027 10/1/2023, 12:00 AM	3/1/2024, 12:00 AM	0%	4 Alley Restoration Plan 2027	4C04	4C
Alley Restoration	Citywide Alley Restoration	Pending NTP	807 EMERSON STREET NW	2027 4/1/2024, 12:00 AM	8/30/2024, 12:00 AM	0%	4 Alley Restoration Plan 2027	4D04	4D
Alley Restoration	Citywide Alley Restoration	Pending NTP	6107 7TH PL NW	2027 4/1/2024, 12:00 AM	8/1/2024, 12:00 AM	0%	4 Alley Restoration Plan 2027	4B05	4B
Alley Restoration	Citywide Alley Restoration	Pending NTP	608 RITTENHOUSE ST NW	2027 4/1/2024, 12:00 AM	8/1/2024, 12:00 AM	0%	4 Alley Restoration Plan 2027	4B03	4B
Alley Restoration	Citywide Alley Restoration	Pending NTP	821 TUCKERMAN ST NW	2027 4/1/2024, 12:00 AM	8/1/2024, 12:00 AM	0%	4 Alley Restoration Plan 2027	4B05	4B
Alley Restoration	Citywide Alley Restoration	Pending NTP	329 GALLATIN ST NW	2027 4/1/2024, 12:00 AM	10/10/2024, 12:00 AM	0%	4 Alley Restoration Plan 2027	4D07	4D
Alley Restoration	Citywide Alley Restoration	Pending NTP	4118 13TH ST NW	2027 4/1/2024, 12:00 AM	8/1/2024, 12:00 AM	0%	4 Alley Restoration Plan 2027	4C01	4C
Alley Restoration	Citywide Alley Restoration	Pending NTP	733 FARRAGUT PL NE	2027 10/1/2023, 12:00 AM	3/1/2024, 12:00 AM	0%	5 Alley Restoration Plan 2027	5A09	5A
Alley Restoration	Citywide Alley Restoration	Pending NTP	1531 3RD STREET NW	2027 10/1/2023, 12:00 AM	3/1/2024, 12:00 AM	0%	5 Alley Restoration Plan 2027	5E02	5E
Alley Restoration	Citywide Alley Restoration	Pending NTP	800 JEFFERSON ST NE	2027 10/1/2023, 12:00 AM	3/1/2024, 12:00 AM	0%	5 Alley Restoration Plan 2027	5A01	5A
Alley Restoration	Citywide Alley Restoration	Pending NTP	1171 MORSE STREET NE	2027 4/1/2024, 12:00 AM	8/30/2024, 12:00 AM	0%	5 Alley Restoration Plan 2027	5D03	5D
Alley Restoration	Citywide Alley Restoration	Pending NTP	2620 31st PJ NE	2027 10/1/2025, 12:00 AM	9/30/2026, 12:00 AM	0%	5 Alley Restoration Plan 2027	5C04	5C
Alley Restoration	Citywide Alley Restoration	Pending NTP	1214 Oates St NE	2027 10/1/2025, 12:00 AM	9/30/2026, 12:00 AM	0%	5 Alley Restoration Plan 2027	5D04	5D
Alley Restoration	Citywide Alley Restoration	Pending NTP	1101 16th St NE	2027 10/1/2025, 12:00 AM	9/30/2026, 12:00 AM	0%	5 Alley Restoration Plan 2027	5D06	5D
Alley Restoration	Citywide Alley Restoration	Pending NTP	79 SEATON PL NW	2027 10/1/2024, 12:00 AM	3/1/2025, 12:00 AM	0%	5 Alley Restoration Plan 2027	5E03	5E
Alley Restoration	Citywide Alley Restoration	Pending NTP	4255 EADS ST NE	2027 10/1/2025, 12:00 AM	9/1/2026, 12:00 AM	0%	7 Alley Restoration Plan 2027	7F03	7F
Alley Restoration	Citywide Alley Restoration	Pending NTP	4119 BECK ST SE	2027 10/1/2025, 12:00 AM	9/1/2026, 12:00 AM	0%	7 Alley Restoration Plan 2027	7B08	7B
Alley Restoration	Citywide Alley Restoration	Pending NTP	4311 H ST SE	2027 10/1/2025, 12:00 AM	9/1/2026, 12:00 AM	0%	7 Alley Restoration Plan 2027	7E01	7E
Alley Restoration	Citywide Alley Restoration	Pending NTP	4252 BROOKS ST SE	2027 10/1/2025, 12:00 AM	9/1/2026, 12:00 AM	0%	7 Alley Restoration Plan 2027	7F03	7F
Alley Restoration	Citywide Alley Restoration	Pending NTP	4048 ELY PL SE	2027 10/1/2025, 12:00 AM	9/1/2026, 12:00 AM	0%	7 Alley Restoration Plan 2027	7F05	7F
Alley Restoration	Citywide Alley Restoration	Pending NTP	324 17TH ST SE	2027 10/1/2026, 12:00 AM	9/1/2027, 12:00 AM	0%	7 Alley Restoration Plan 2027	7D10	7D

# Appendix P2Q68g - 2023 Sidewalk Plan

WorkType	ProjectName	RouteName	FromStreet	ToStreet	ProjectStatus	ActualStartDate	ActualCompletionDate	PercentCompleted	Miles	BudgetYear	FunctionalClass	ProjectIdentifier	Ward	SMD	ANC
Sidewalk Construction	Local Sidewalk Restoration Citywide	MONROE ST NW	10TH ST NW	11TH ST NW	Completed	8/23/2023	9/1/2023	100%	0.05	2023	Collector	Paving Plan 2023	1	1A06/1A07	1A
Sidewalk Construction	Local Sidewalk Restoration Citywide	IRVING ST NW	SHERMAN AVE NW	11TH ST NW	Completed	9/12/2023	9/13/2023	100%	0.07	2023	Minor Arterial	Paving Plan 2023	1	1A06/1A11	1A
Horizontal Sidewalk Saw Cutting	Local Sidewalk Restoration Citywide	COLUMBIA RD NW	SHERMAN AVE NW	11TH ST NW	Completed	2/15/2023	2/15/2023	100%	0.06	2024	Minor Arterial	Paving Plan 2023	1	1A10/1E04	1A/1E
Sidewalk Construction	Local Sidewalk Restoration Citywide	EUCLID ST NW	SHERMAN AVE NW	11TH ST NW	Completed	8/4/2023	8/21/2023	100%	0.08	2023	Collector	Paving Plan 2023	1	1B03/1B09/1E06	1B/1E
Sidewalk Construction	Local Sidewalk Restoration Citywide	KENYON ST NW	11TH ST NW	13TH ST NW	Completed	8/22/2023	9/1/2023	100%	0.11	2023	Minor Arterial	Paving Plan 2023	1	1A06/1A11	1A
Horizontal Sidewalk Saw Cutting	Local Sidewalk Restoration Citywide	IRVING ST NW	11TH ST NW	13TH ST NW	Completed	2/8/2023	2/9/2023	100%	0.12	2023	Minor Arterial	Paving Plan 2023	1	1A06/1A11	1A
Horizontal Sidewalk Saw Cutting	Local Sidewalk Restoration Citywide	V ST NW	12TH PL NW	13TH ST NW	Completed	2/21/2023	2/23/2023	100%	0.04	2023	Local	Paving Plan 2023	1	1B04/1B08	1B
Sidewalk Construction	Local Sidewalk Restoration Citywide	EUCLID ST NW	12TH ST NW	13TH ST NW	Completed	8/4/2023	8/21/2023	100%	0.09	2023	Collector	Paving Plan 2023	1	1A08/1B03/1B09	1A/1B
Horizontal Sidewalk Saw Cutting	Local Sidewalk Restoration Citywide	EUCLID ST NW	13TH ST NW	14TH ST NW	Completed	1/24/2023	1/24/2023	100%	0.13	2023	Collector	Paving Plan 2023	1	1A08/1B09	1A/1B
Sidewalk Construction	Local Sidewalk Restoration Citywide	HARVARD ST NW	13TH ST NW	15TH ST NW	Completed	8/1/2023	8/16/2023	100%	0.32	2023	Minor Arterial	Paving Plan 2023	1	1A03/1A11/1A12/1B09	1A/1B
Horizontal Sidewalk Saw Cutting	Local Sidewalk Restoration Citywide	NEWTON ST NW	14TH ST NW	16TH ST NW	Completed	2/9/2022	2/9/2022	100%	0.22	2023	Local	Paving Plan 2023	1	1A02/1A05/1D06	1A/1D
Sidewalk Construction	Local Sidewalk Restoration Citywide	FULLER ST NW	15TH ST NW	16TH ST NW	Completed	8/17/2023	8/22/2023	100%	0.06	2023	Local	Paving Plan 2023	1	1A12/1B07/1C06	1A/1B/1C
Sidewalk Construction	Local Sidewalk Restoration Citywide	NEWTON ST NW	18TH ST NW	19TH ST NW,INGLESIDE TER NW	Completed	9/1/2023	10/4/2023	100%	0.16	2023	Local	Paving Plan 2023	1	1D03	1D
Sidewalk Construction	Local Sidewalk Restoration Citywide	INGLESIDE TER NW	18TH ST NW	19TH ST NW,NEWTON ST NW	Completed	9/19/2023	10/4/2023	100%	0.21	2023	Local	Paving Plan 2023	1	1D03	1D
Horizontal Sidewalk Saw Cutting	Local Sidewalk Restoration Citywide	BELMONT RD NW	19TH ST NW	20TH ST NW,ASHMEAD PL NW	Completed	2/23/2023	2/24/2023	100%	0.07	2023	Local	Paving Plan 2023	1	1C02/1C03/1C04	1C
Sidewalk Construction	Local Sidewalk Restoration Citywide	BARRY PL NW	GEORGIA AVE NW	8TH ST NW	Completed	8/4/2023	8/18/2023	100%	0.06	2023	Collector	Paving Plan 2023	1	1E05/1E06/1E07	1E
Horizontal Sidewalk Saw Cutting	Local Sidewalk Restoration Citywide	EUCLID ST NW	GEORGIA AVE NW	9TH ST NW	Completed	9/7/2023	9/7/2023	100%	0.11	2023	Collector	Paving Plan 2023	1	1E05/1E06	1E
Horizontal Sidewalk Saw Cutting	Local Sidewalk Restoration Citywide	IRVING ST NW	HOBART ST NW	ADAMS MILL RD NW,KENYON ST NW	Completed	9/7/2023	9/7/2023	100%	0.14	2023	Minor Arterial	Paving Plan 2023	1	1D01/1D05	1D
Horizontal Sidewalk Saw Cutting	Local Sidewalk Restoration Citywide	LANIER PL NW	HARVARD ST NW	ARGONNE PL NW	Completed	9/12/2023	9/12/2023	100%	0.06	2023	Local	Paving Plan 2023	1	1C06/1D05	1C/1D
Sidewalk Construction	Local Sidewalk Restoration Citywide	GEORGIA AVE NW	BRYANT ST NW	BARRY PL NW	Completed	8/11/2023	8/11/2023	100%	0.07	2023	Primary Arterial	Paving Plan 2023	1	1E05/1E06/1E07	1E
Sidewalk Construction	Local Sidewalk Restoration Citywide	ADAMS MILL RD NW	18TH ST NW,COLUMBIA RD NW	CALVERT ST NW	Completed	11/15/2023	11/17/2023	100%	0.05	2024	Minor Arterial	Paving Plan 2023	1	1C03/1C04/1C05/1C07	1C
Sidewalk Construction	Local Sidewalk Restoration Citywide	BILTMORE ST NW	COLUMBIA RD NW	CLIFFBOURNE PL NW	Completed	11/20/2023	11/22/2023	100%	0.08	2024	Local	Paving Plan 2023	1	1C03/1C04	1C
Sidewalk Construction	Local Sidewalk Restoration Citywide	13TH ST NW	BELMONT ST NW	CLIFTON ST NW	Completed	8/17/2023	8/29/2023	100%	0.09	2023	Local	Paving Plan 2023	1	1B03/1B04/1B06/1B08	1B
Sidewalk Construction	Local Sidewalk Restoration Citywide	SUMMIT PL NW	18TH ST NW	CLYDESDALE PL NW	Completed	11/17/2023	11/22/2023	100%	0.09	2024	Local	Paving Plan 2023	1	1C05/1C06	1C
Sidewalk Construction	Local Sidewalk Restoration Citywide	SHERMAN AVE NW	BARRY PL NW	EUCLID ST NW	Completed	8/11/2023	8/21/2023	100%	0.22	2023	Minor Arterial	Paving Plan 2023	1	1B03/1B11	1B
Sidewalk Construction	Local Sidewalk Restoration Citywide	13TH ST NW	CLIFTON ST NW	EUCLID ST NW	Completed	8/12/2023	8/18/2023	100%	0.09	2023	Local	Paving Plan 2023	1	1B03/1B06/1B08	1B
Sidewalk Construction	Local Sidewalk Restoration Citywide	13TH ST NW	EUCLID ST NW	FAIRMONT ST NW	Completed	8/3/2023	8/9/2023	100%	0.07	2023	Minor Arterial	Paving Plan 2023	1	1A08/1A09/1B09	1A/1B
Horizontal Sidewalk Saw Cutting	Local Sidewalk Restoration Citywide	6TH ST NW	HOWARD PL NW	FAIRMONT ST NW	Completed	9/7/2023	9/14/2023	100%	0.17	2023	Local	Paving Plan 2023	1	1E05	1E
Horizontal Sidewalk Saw Cutting	Local Sidewalk Restoration Citywide	KEEFER PL NW	6TH ST NW & Alley-47069032	GEORGIA AVE NW	Completed	2/28/2023	3/2/2023	100%	0.11	2023	Local	Paving Plan 2023	1	1E02/1E03	1E
Sidewalk Construction	Local Sidewalk Restoration Citywide	QUEBEC PL NW	WARDER ST NW	GEORGIA AVE NW	Completed	12/19/2022	8/1/2023	100%	0.16	2023	Local	Paving Plan 2023	1	1A08	1A
Sidewalk Construction	Local Sidewalk Restoration Citywide	15TH ST NW	FULLER ST NW	GIRARD ST NW	Completed	8/17/2023	8/22/2023	100%	0.04	2023	Minor Arterial	Paving Plan 2023	1	1A12/1B07	1A/1B
Sidewalk Construction	Local Sidewalk Restoration Citywide	14TH ST NW	GIRARD ST NW	HARVARD ST NW	Completed	8/3/2023	8/12/2023	100%	0.06	2023	Minor Arterial	Paving Plan 2023	1	1A01/1A03/1A09	1A
Sidewalk Construction	Local Sidewalk Restoration Citywide	GEORGIA AVE NW	BARRY PL NW	HOWARD PL NW	Completed	8/14/2023	8/18/2023	100%	0.10	2023	Primary Arterial	Paving Plan 2023	1	1E05/1E06/1E07	1E
Sidewalk Construction	Local Sidewalk Restoration Citywide	HOBART ST NW	MOUNT PLEASANT ST NW	IRVING ST NW	Completed	8/30/2023	9/12/2023	100%	0.32	2023	Local	Paving Plan 2023	1	1D05	1D
Sidewalk Construction	Local Sidewalk Restoration Citywide	13TH ST NW	IRVING ST NW	KENYON ST NW	Completed	8/24/2023	8/29/2023	100%	0.07	2023	Minor Arterial	Paving Plan 2023	1	1A06/1A11	1A
Sidewalk Construction	Local Sidewalk Restoration Citywide	WALBRIDGE PL NW	LAMONT ST NW	KLINGLE RD NW,PARK RD NW	Completed	12/19/2022	8/1/2023	100%	0.12	2023	Minor Arterial	Paving Plan 2023	1	1D03/1D05	1D
Sidewalk Construction	NHSP - Federal Aid	16TH ST NW	15TH ST NW	LAMONT ST NW	Completed	9/25/2023	9/27/2023	100%	0.09	2023	Primary Arterial	Paving Plan 2023	1	1A05/1D04	1A/1D
Horizontal Sidewalk Saw Cutting	Local Sidewalk Restoration Citywide	HARVARD ST NW	ARGONNE PL NW	LANIER PL NW	Completed	9/8/2023	9/12/2023	100%	0.09	2023	Collector	Paving Plan 2023	1	1C06/1D05	1C/1D

Sidewalk Construction	Local Sidewalk Restoration Citywide	COLUMBIA RD NW	BILTMORE ST NW	MINTWOOD PL NW	Completed	11/27/2023	11/30/2023	100%	0.09	2024 Minor Arterial	Paving Plan 2023	1 1C03/1C04	1C
Sidewalk Construction	Local Sidewalk Restoration Citywide	NEWTON ST NW	17TH ST NW	MOUNT PLEASANT ST NW	Completed	9/7/2023	9/20/2023	100%	0.06	2023 Local	Paving Plan 2023	1 1D02/1D03/1D06	1D
Horizontal Sidewalk Saw Cutting	Local Sidewalk Restoration Citywide	18TH ST NW	MONROE ST NW	NEWTON ST NW	Completed	9/5/2023	9/5/2023	100%	0.06	2023 Local	Paving Plan 2023	1 1D01/1D03	1D
Sidewalk Construction	Local Sidewalk Restoration Citywide	KLINGLE RD NW	PARK RD NW,WALBRIDGE PL NW	ROSEMOUNT AVE NW	Completed	12/21/2022	8/1/2023	100%	0.07	2023 Minor Arterial	Paving Plan 2023	1 1D03/1D05	1D
Horizontal Sidewalk Saw Cutting	Local Sidewalk Restoration Citywide	BARRY PL NW	9TH ST NW	SHERMAN AVE NW	Completed	2/24/2023	2/24/2024	100%	0.06	2023 Collector	Paving Plan 2023	1 1B03/1E06	1B/1E
Horizontal Sidewalk Saw Cutting	Local Sidewalk Restoration Citywide	MORTON ST NW	GEORGIA AVE NW	SHERMAN AVE NW	Completed	2/21/2023	2/22/2023	100%	0.16	2023 Local	Paving Plan 2023	1 1A06/1E02/1E03	1A/1E
Sidewalk Construction	Local Sidewalk Restoration Citywide	GRESHAM PL NW	GEORGIA AVE NW	SHERMAN AVE NW	Completed	11/13/2023	11/15/2023	100%	0.16	2024 Local	Paving Plan 2023	1 1A10/1E05	1A/1E
Sidewalk Construction	Local Sidewalk Restoration Citywide	HOLMEAD PL NW	PERRY PL NW	SPRING RD NW	Completed	8/24/2023	8/30/2023	100%	0.06	2023 Local	Paving Plan 2023	1 1A04	1A
Horizontal Sidewalk Saw Cutting	Local Sidewalk Restoration Citywide	FLORIDA AVE NW	ONTARIO RD NW	V ST NW	Completed	2/23/2023	2/23/2023	100%	0.04	2023 Minor Arterial	Paving Plan 2023	1 1B07/1C08	1B/1C
Sidewalk Construction	Local Sidewalk Restoration Citywide	12TH ST NW	V ST NW	W ST NW	Completed	7/27/2023	8/3/2023	100%	0.07	2023 Local	Paving Plan 2023	1 1B02/1B04/1B12	1B
Horizontal Sidewalk Saw Cutting	Local Sidewalk Restoration Citywide	PARK RD NW	PARK PL NW	WARDER ST NW	Completed	9/8/2023	9/8/2023	100%	0.09	2023 Collector	Paving Plan 2023	1 1E01/1E02/5A05	1E/5A
Horizontal Sidewalk Saw Cutting	Local Sidewalk Restoration Citywide	BELMONT RD NW	20TH ST NW,ASHMEAD PL NW	WATERSIDE DR NW	Completed	2/28/2023	2/28/2023	100%	0.06	2023 Local	Paving Plan 2023	1 1C02	1C
Sidewalk Construction	Local Sidewalk Restoration Citywide	19TH ST NW	CALIFORNIA ST NW	WYOMING AVE NW	Completed	12/26/2023	1/2/2024	100%	0.06	2024 Local	Paving Plan 2023	1 1C01/1C03	1C
Sidewalk Construction	Local Sidewalk Restoration Citywide	E ST NW	10TH ST NW	11TH ST NW	Completed	12/6/2023	12/6/2023	100%	0.06	2024 Minor Arterial	Paving Plan 2023	2 2C01	2C
Sidewalk Construction	Local Sidewalk Restoration Citywide	Q ST NW	11TH ST NW	12TH ST NW	Completed	4/17/2023	4/25/2023	100%	0.06	2023 Minor Arterial	Paving Plan 2023	2 2F02/2F07/2G01	2F/2G
Sidewalk Construction	Federal Aid Pavement Restoration	M ST NW	11TH ST NW	12TH ST NW	Completed	5/2/2023	5/3/2023	100%	0.06	2023 Collector	Paving Plan 2023	2 2F06/2F07/2F08	2F
Sidewalk Construction	Local Sidewalk Restoration Citywide	VERMONT AVE NW	Q ST NW	12TH ST NW	Completed	4/19/2023	8/29/2023	100%	0.06	2023 Collector	Paving Plan 2023	2 2F01/2F04	2F
Sidewalk Construction	Local Sidewalk Restoration Citywide	Q ST NW	VERMONT AVE NW	13TH ST NW	Completed	4/17/2023	4/17/2023	100%	0.05	2023 Minor Arterial	Paving Plan 2023	2 2F02/2F07	2F
Sidewalk Construction	Local Sidewalk Restoration Citywide	G ST NW	13TH ST NW	14TH ST NW	Completed	11/20/2023	12/4/2023	100%	0.13	2024 Collector	Paving Plan 2023	2 2C01	2C
Sidewalk Construction	Local Sidewalk Restoration Citywide	F ST NW	13TH ST NW	14TH ST NW	Completed	11/27/2023	12/6/2023	100%	0.13	2023 Collector	Paving Plan 2023	2 2C01/2C03	2C
Sidewalk Construction	Local Sidewalk Restoration Citywide	Q ST NW	KINGMAN PL NW	14TH ST NW	Completed	4/11/2023	4/13/2023	100%	0.06	2023 Minor Arterial	Paving Plan 2023	2 2F02/2F03	2F
Sidewalk Construction	Local Sidewalk Restoration Citywide	RHODE ISLAND AVE NW	LOGAN CIR NW	14TH ST NW	Completed	8/29/2023	9/6/2023	100%	0.10	2023 Local	Paving Plan 2023	2 2F03/2F04/2F07	2F
Sidewalk Construction	Local Sidewalk Restoration Citywide	H ST NW	NEW YORK AVE NW	14TH ST NW	Completed	12/1/2023	12/13/2023	100%	0.09	2024 Minor Arterial	Paving Plan 2023	2 2C01 2B04/2F03/2F04/2F 2 05	2C 2B/2F
Horizontal Sidewalk Saw Cutting	Local Sidewalk Restoration Citywide	RHODE ISLAND AVE NW	14TH ST NW	15TH ST NW	Completed	9/6/2023	9/14/2023	100%	0.15	2023 Local	Paving Plan 2023	2 2B03	2B
Horizontal Sidewalk Saw Cutting	Local Sidewalk Restoration Citywide	R ST NW	NEW HAMPSHIRE AVE NW	18TH ST NW	Completed	9/15/2023	9/15/2023	100%	0.05	2023 Minor Arterial	Paving Plan 2023	2 2B01/2B08	2B
Sidewalk Construction	Local Sidewalk Restoration Citywide	T ST NW	18TH ST NW	19TH ST NW	Completed	10/16/2023	10/23/2023	100%	0.10	2023 Local	Paving Plan 2023	2 2B05/2B06/2B07	2B
Horizontal Sidewalk Saw Cutting	Local Sidewalk Restoration Citywide	JEFFERSON PL NW	18TH ST NW,CONNECTICUT AVE NW	19TH ST NW	Completed	10/23/2023	10/25/2023	100%	0.10	2024 Local	Paving Plan 2023	2 2B01/2B02	2B
Horizontal Sidewalk Saw Cutting	Local Sidewalk Restoration Citywide	R ST NW	19TH ST NW	20TH ST NW	Completed	9/14/2023	9/14/2023	100%	0.08	2023 Minor Arterial	Paving Plan 2023	2 2A07	2A
Horizontal Sidewalk Saw Cutting	Local Sidewalk Restoration Citywide	S ST NW	19TH ST NW	20TH ST NW	Completed	10/20/2023	10/20/2023	100%	0.08	2024 Local	Paving Plan 2023	2 2B01	2B
Horizontal Sidewalk Saw Cutting	Local Sidewalk Restoration Citywide	G ST NW	20TH ST NW	21ST ST NW	Completed	11/9/2023	11/14/2023	100%	0.09	2024 Collector	Paving Plan 2023	2 2B01/2B02	2B
Horizontal Sidewalk Saw Cutting	Local Sidewalk Restoration Citywide	R ST NW	CONNECTICUT AVE NW	21ST ST NW	Completed	9/15/2023	9/19/2023	100%	0.08	2023 Minor Arterial	Paving Plan 2023	2 2A07/2A08/2A09	2A
Horizontal Sidewalk Saw Cutting	Local Sidewalk Restoration Citywide	H ST NW	21ST ST NW	22ND ST NW	Completed	11/14/2023	11/15/2023	100%	0.12	2024 Collector	Paving Plan 2023	2 2A06/2A08	2A
Horizontal Sidewalk Saw Cutting	Local Sidewalk Restoration Citywide	NEW HAMPSHIRE AVE NW	DEAD END	22ND ST NW,L ST NW	Completed	11/15/2023	11/16/2023	100%	0.07	2024 Minor Arterial	Paving Plan 2023	2 2D01/2D02	2D
Horizontal Sidewalk Saw Cutting	Local Sidewalk Restoration Citywide	S ST NW	23RD ST NW	24TH ST NW	Completed	9/20/2023	9/21/2023	100%	0.11	2023 Local	Paving Plan 2023	2 2D01	2D
Horizontal Sidewalk Saw Cutting	Local Sidewalk Restoration Citywide	TRACY PL NW	23RD ST NW	24TH ST NW	Completed	9/20/2023	9/21/2023	100%	0.11	2023 Local	Paving Plan 2023	2 2A02/2A06	2A
Sidewalk Construction	Local Sidewalk Restoration Citywide	M ST NW	23RD ST NW	24TH ST NW	Completed	11/17/2023	11/22/2023	100%	0.07	2024 Minor Arterial	Paving Plan 2023	2 2D01	2D
Sidewalk Construction	Local Sidewalk Restoration Citywide	KALORAMA CIR NW	24TH ST NW & KALORAMA RD NW	24TH ST NW & KALORAMA RD NW	Completed	5/4/2023	5/5/2023	100%	0.22	2023 Local	Paving Plan 2023	2 2A02	2A
Sidewalk Construction	Local Sidewalk Restoration Citywide	M ST NW	24TH ST NW	25TH ST NW	Completed	11/16/2023	11/16/2023	100%	0.10	2024 Minor Arterial	Paving Plan 2023	2 2A03/2A04	2A
Sidewalk Construction	Local Sidewalk Restoration Citywide	I ST NW	Alley-47077652	26TH ST NW	Completed	3/11/2023	3/11/2023	100%	0.01	2023 Local	Paving Plan 2023	2 2A02/2A03	2A
Sidewalk Construction	Local Sidewalk Restoration Citywide	L ST NW	PENNSYLVANIA AVE NW	26TH ST NW	Completed	10/30/2023	11/15/2023	100%	0.05	2024 Local	Paving Plan 2023	2 2A02/2A03	2A



Sidewalk Construction	Local Sidewalk Restoration Citywide	Q ST NW	23RD ST NW	27TH ST NW	Completed	9/14/2023	10/6/2023	100%	0.24	2023 Minor Arterial	Paving Plan 2023	2 2D02/2E07	2D/2E
Sidewalk Construction	Local Sidewalk Restoration Citywide	N ST NW	27TH ST NW	28TH ST NW	Completed	9/12/2023	9/20/2023	100%	0.07	2023 Local	Paving Plan 2023	2 2E06	2E
Sidewalk Construction	Local Sidewalk Restoration Citywide	O ST NW	28TH ST NW	29TH ST NW	Completed	9/20/2023	9/26/2023	100%	0.06	2023 Local	Paving Plan 2023	2 2E06	2E
Sidewalk Construction	Local Sidewalk Restoration Citywide	RESERVOIR RD NW	CATON PL NW	33RD ST NW,WISCONSIN AVE NW	Completed	10/9/2023	10/13/2023	100%	0.05	2023 Local	Paving Plan 2023	2 2E02	2E
Sidewalk Construction	Federal Aid Pavement Local Sidewalk Restoration	VOLTA PL NW	33RD ST NW	34TH ST NW	Completed	9/21/2023		75%	0.09	2023 Local	Paving Plan 2023	2 2E02/2E03	2E
Sidewalk Construction	Local Sidewalk Restoration Citywide	R ST NW	WISCONSIN AVE NW	34TH ST NW	Completed	10/13/2023	10/17/2023	100%	0.07	2023 Local	Paving Plan 2023	2 2E02	2E
Sidewalk Construction	Local Sidewalk Restoration Citywide	RIDGE ST NW	4TH ST NW	5TH ST NW	Completed	12/5/2023	12/12/2023	100%	0.15	2024 Local	Paving Plan 2023	2 2G05/2G06	2G
Sidewalk Construction	Federal Aid Pavement Restoration	M ST NW	5TH ST NW	7TH ST NW	Completed	4/25/2023	5/2/2023	100%	0.16	2023 Collector	Paving Plan 2023	2 2G05/2G06	2G
Sidewalk Construction	Local Sidewalk Restoration Citywide	I ST NW	6TH ST NW	7TH ST NW	Completed	1/10/2023	1/23/2023	100%	0.11	2023 Collector	Paving Plan 2023	2 2C01/2C04	2C
Sidewalk Construction	Local Sidewalk Restoration Citywide	H ST NW	6TH ST NW	7TH ST NW	Completed	1/30/2023	2/3/2023	100%	0.11	2023 Minor Arterial	Paving Plan 2023	2 2C01/2C04	2C
Sidewalk Construction	Federal Aid Pavement Restoration	G ST NW	8TH ST NW	9TH ST NW	Completed	5/22/2023	5/26/2023	100%	0.06	2023 Collector	Paving Plan 2023	2 2C01	2C
Sidewalk Construction	Local Sidewalk Restoration Citywide	I ST NW	25TH ST NW	Alley-47077652	Completed	3/7/2023	3/11/2023	100%	0.06	2023 Local	Paving Plan 2023	2 2A03/2A04	2A
Sidewalk Construction	Local Sidewalk Restoration Citywide	DENT PL NW	30TH ST NW	AVON PL NW	Completed	9/21/2023	9/29/2023	100%	0.09	2023 Local	Paving Plan 2023	2 2E07	2E
Sidewalk Construction	Local Sidewalk Restoration Citywide	28TH ST NW	N ST NW	DUMBARTON ST NW	Completed	9/8/2023	9/12/2023	100%	0.06	2023 Collector	Paving Plan 2023	2 2E06	2E
Sidewalk Construction	Local Sidewalk Restoration Citywide	10TH ST NW	PENNSYLVANIA AVE NW	E ST NW	Completed	12/6/2023	12/6/2023	100%	0.12	2024 Collector	Paving Plan 2023	2 2C01	2C
Sidewalk Construction	Local Sidewalk Restoration Citywide	7TH ST NW	E ST NW	F ST NW	Completed	2/6/2023	2/7/2023	100%	0.08	2023 Primary Arterial	Paving Plan 2023	2 2C01/2C03	2C
Sidewalk Construction	Local Sidewalk Restoration Citywide	7TH ST NW	G ST NW	H ST NW	Completed	2/8/2023	2/9/2023	100%	0.09	2023 Primary Arterial	Paving Plan 2023	2 2C01/2C04	2C
Sidewalk Construction	Federal Aid Pavement Restoration	VERMONT AVE NW	H ST NW & MADISON PL NW	I ST NW & 15TH ST NW	Completed	5/1/2023	5/15/2023	100%	0.08	2023 Minor Arterial	Paving Plan 2023	2 2A07/2C02	2A/2C
Sidewalk Construction	Local Sidewalk Restoration Citywide	11TH ST NW	DEAD END	K ST NW	Completed	12/5/2023	12/12/2023	100%	0.08	2024 Local	Paving Plan 2023	2 2C01/2F08	2C/2F
Sidewalk Construction	Local Sidewalk Restoration Citywide	25TH ST NW	I ST NW	K ST NW Service Rd	Completed	2/27/2023	3/6/2023	100%	0.12	2023 Local	Paving Plan 2023	2 2A03/2A04	2A
Sidewalk Construction	Local Sidewalk Restoration Citywide	26TH ST NW	I ST NW	K ST NW Service Rd	Completed	3/13/2023	3/21/2023	100%	0.11	2023 Local	Paving Plan 2023	2 2A03/2A04	2A
Sidewalk Construction	Local Sidewalk Restoration Citywide	Q ST NW	13TH ST NW	KINGMAN PL NW	Completed	4/11/2023	4/14/2023	100%	0.07	2023 Minor Arterial	Paving Plan 2023	2 2F02/2F07	2F
Sidewalk Construction	Federal Aid Pavement Restoration	15TH ST NW	I ST NW & VERMONT AVE NW	L ST NW	Completed	5/2/2023	5/5/2023	100%	0.17	2023 Minor Arterial	Paving Plan 2023	2 2C02	2C
Sidewalk Construction	Local Sidewalk Restoration Citywide	11TH ST NW	K ST NW	L ST NW	Completed	12/5/2023	12/13/2023	100%	0.08	2024 Local	Paving Plan 2023	2 2C01/2F08	2C/2F
Sidewalk Construction	Local Sidewalk Restoration Citywide	24TH ST NW	PENNSYLVANIA AVE NW	L ST NW	Completed	10/23/2023	10/24/2023	100%	0.05	2024 Local	Paving Plan 2023	2 2A02/2A03/2A06	2A
Sidewalk Construction	NHSP - Federal Aid Pavement Restoration -	16TH ST NW	L ST NW	M ST NW	Completed	9/26/2023	9/27/2023	100%	0.13	2023 Primary Arterial	Paving Plan 2023	2 2C02	2C
Horizontal Sidewalk Saw Cutting	NHPP Streets Local Sidewalk Restoration Citywide	17TH ST NW	S ST NW	NEW HAMPSHIRE AVE NW,SWANN ST NW	Completed	2/2/2023	2/2/2023	100%	0.06	2023 Local	Paving Plan 2023	2 2B03/2B08/2B09	2B
Sidewalk Construction	NHSP - Federal Aid Pavement Restoration -	16TH ST NW	CAROLINE ST NW	NEW HAMPSHIRE AVE NW,U ST NW	Completed	9/25/2023	9/27/2023	100%	0.05	2023 Primary Arterial	Paving Plan 2023	2 1B07/2B08/2B09 2F07/2F08/2G02/2	1B/2B 2F/2G
Sidewalk Construction	Local Sidewalk Restoration Citywide	10TH ST NW	N ST NW	O ST NW	Completed	9/7/2023	9/13/2023	100%	0.09	2023 Collector	Paving Plan 2023	2 G04	2F/2G
Sidewalk Construction	Local Sidewalk Restoration Citywide	10TH ST NW	O ST NW	P ST NW	Completed	8/30/2023	9/8/2023	100%	0.07	2023 Collector	Paving Plan 2023	2 2F04/2F06/6E01	2F/6E
Sidewalk Construction	Local Sidewalk Restoration Citywide	24TH ST NW	NEW HAMPSHIRE AVE NW	PENNSYLVANIA AVE NW PENNSYLVANIA AVE NW & 25TH ST NW	Completed	10/25/2023	10/27/2023	100%	0.13	2024 Local	Paving Plan 2023	2 2A02/2A03/2A07 2A02/2A03/2A06/2	2A 2A
Sidewalk Construction	Local Sidewalk Restoration Citywide	L ST NW	24TH ST NW	PENNSYLVANIA AVE NW	Completed	11/6/2023	11/9/2023	100%	0.10	2024 Minor Arterial	Paving Plan 2023	2 A08/2A09	2A
Sidewalk Construction	Local Sidewalk Restoration Citywide	PROSPECT ST NW	WISCONSIN AVE NW	POTOMAC ST NW	Completed	9/15/2023	9/20/2023	100%	0.13	2023 Collector	Paving Plan 2023	2 2E03/2E05	2E
Sidewalk Construction	Local Sidewalk Restoration Citywide	N ST NW	WISCONSIN AVE NW	POTOMAC ST NW	Completed	2/10/2023	2/10/2023	100%	0.12	2023 Local	Paving Plan 2023	2 2E03/2E05	2E
Sidewalk Construction	Local Sidewalk Restoration Citywide	33RD ST NW	M ST NW	PROSPECT ST NW	Completed	2/8/2023	2/9/2023	100%	0.06	2023 Collector	Paving Plan 2023	2 2E03/2E05	2E
Sidewalk Construction	Local Sidewalk Restoration Citywide	20TH ST NW	MASSACHUSETTS AVE NW	Q ST NW	Completed	12/1/2023	12/5/2023	100%	0.07	2024 Local	Paving Plan 2023	2 2B02	2B
Sidewalk Construction	Local Sidewalk Restoration Citywide	33RD ST NW	VOLTA PL NW	Q ST NW	Completed	9/29/2023	10/12/2023	100%	0.07	2023 Local	Paving Plan 2023	2 2E02/2E03	2E
Sidewalk Construction	Local Sidewalk Restoration Citywide	13TH ST NW	CORCORAN ST NW	R ST NW	Completed	8/21/2023	8/24/2023	100%	0.05	2023 Minor Arterial	Paving Plan 2023	2 2F01	2F
Sidewalk Construction	Local Sidewalk Restoration Citywide	14TH ST NW	CORCORAN ST NW	R ST NW	Completed	4/19/2023	4/19/2023	100%	0.05	2023 Primary Arterial	Paving Plan 2023	2 2F01/2F02	2F

Sidewalk Construction	Local Sidewalk Restoration Citywide	22ND ST NW	FLORIDA AVE NW	R ST NW	Completed	11/2/2023	11/2/2023	100%	0.07	2024 Local	Paving Plan 2023	2 2B02/2D02	2B/2D
Sidewalk Construction	Local Sidewalk Restoration Citywide	34TH ST NW	RESERVOIR RD NW	R ST NW	Completed	10/5/2023	10/12/2023	100%	0.07	2023 Collector	Paving Plan 2023	2 2E02	2E
Sidewalk Construction	Local Sidewalk Restoration Citywide	37TH ST NW	RESERVOIR RD NW,WINFIELD LN NW	R ST NW Ramp-36000032 & Ramp-36001452 & O ST NW	Completed	10/16/2023	11/6/2023	100%	0.07	2023 Collector	Paving Plan 2023	2 2E01/2E02	2E
Sidewalk Construction	Local Sidewalk Restoration Citywide	13TH ST NW	N ST NW	R ST NW	Completed	8/22/2023	8/28/2023	100%	0.09	2023 Minor Arterial	Paving Plan 2023	2 2F04/2F05/2F07	2F
Horizontal Sidewalk Saw Cutting	Local Sidewalk Restoration Citywide	37TH ST NW	R ST NW NEW HAMPSHIRE AVE NW,SWANN ST NW	S ST NW	Completed	9/18/2023	9/19/2023	100%	0.06	2023 Collector	Paving Plan 2023	2 2E01	2E
Horizontal Sidewalk Saw Cutting	Local Sidewalk Restoration Citywide	17TH ST NW		T ST NW	Completed	2/2/2023	2/2/2023	100%	0.04	2023 Minor Arterial	Paving Plan 2023	2 2B08/2B09	2B
Sidewalk Construction	Local Sidewalk Restoration Citywide	12TH ST NW	S ST NW	T ST NW	Completed	8/25/2023	9/1/2023	100%	0.10	2023 Local	Paving Plan 2023	2 1B02/1B12/2F01	1B/2F
Sidewalk Construction	Local Sidewalk Restoration Citywide	WYOMING AVE NW	CONNECTICUT AVE NW	THORNTON PL NW	Completed	5/8/2023	8/2/2023	100%	0.12	2023 Local	Paving Plan 2023	2 1C01/1C02/2D01	1C/2D
Sidewalk Construction	Local Sidewalk Restoration Citywide	KALORAMA RD NW	WYOMING AVE NW	TRACY PL NW	Completed	4/26/2023	8/2/2023	100%	0.02	2023 Local	Paving Plan 2023	2 2D01	2D
Horizontal Sidewalk Saw Cutting	Local Sidewalk Restoration Citywide	17TH ST NW	WILLARD ST NW	U ST NW	Completed	2/2/2023	2/2/2023	100%	0.05	2023 Minor Arterial	Paving Plan 2023	2 1B07/2B08	1B/2B
Sidewalk Construction	Local Sidewalk Restoration Citywide	Q ST NW	12TH ST NW	VERMONT AVE NW	Completed	4/17/2023	4/18/2023	100%	0.04	2023 Minor Arterial	Paving Plan 2023	2 2F02/2F07	2F
Sidewalk Construction	Local Sidewalk Restoration Citywide	33RD ST NW	P ST NW	VOLTA PL NW	Completed	9/26/2023	10/9/2023	100%	0.07	2023 Local	Paving Plan 2023	2 2E02/2E03	2E
Sidewalk Construction	Local Sidewalk Restoration Citywide	R ST NW	32ND ST NW	WISCONSIN AVE NW	Completed	10/2/2023	10/13/2023	100%	0.13	2023 Collector	Paving Plan 2023	2 2E02/2E07	2E
Sidewalk Construction	Local Sidewalk Restoration Citywide	34TH ST NW	R ST NW	WISCONSIN AVE NW	Completed	9/26/2023	10/5/2023	100%	0.15	2023 Collector	Paving Plan 2023	2 2E01/2E02/2E07	2E
Sidewalk Construction	Local Sidewalk Restoration Citywide	KALORAMA RD NW	24TH ST NW,KALORAMA CIR NW	WYOMING AVE NW	Completed	4/26/2023	8/2/2023	100%	0.16	2023 Local	Paving Plan 2023	2 2D01	2D
Horizontal Sidewalk Saw Cutting	Local Sidewalk Restoration Citywide	BRANDYWINE ST NW	BROAD BRANCH RD NW	28TH ST NW	Completed	4/6/2023	4/7/2023	100%	0.16	2023 Collector	Paving Plan 2023	3 3F03	3F
Sidewalk Construction	Local Sidewalk Restoration Citywide	CATHEDRAL AVE NW	WOODLEY RD NW	32ND ST NW	Completed	11/1/2023	11/15/2023	100%	0.10	2024 Local	Paving Plan 2023	3 3C07/3C08	3C
Sidewalk Construction	Local Sidewalk Restoration Citywide	WOODLEY RD NW	32ND ST NW	33RD PL NW	Completed	11/2/2023	11/14/2023	100%	0.12	2024 Local	Paving Plan 2023	3 3C08/3C09	3C
Sidewalk Construction	Local Sidewalk Restoration Citywide	CATHEDRAL AVE NW	32ND ST NW	33RD PL NW,CLEVELAND AVE NW	Completed	11/6/2023	11/13/2023	100%	0.10	2024 Local	Paving Plan 2023	3 3C08	3C
Sidewalk Construction	Local Sidewalk Restoration Citywide	LOWELL ST NW	33RD PL NW	34TH ST NW	Completed	12/26/2023	12/29/2023	100%	0.06	2024 Local	Paving Plan 2023	3 3C09	3C
Sidewalk Construction	Local Sidewalk Restoration Citywide	WOODLEY RD NW	33RD PL NW	34TH ST NW	Completed	11/2/2023	11/15/2023	100%	0.06	2024 Local	Paving Plan 2023	3 3C08/3C09	3C
Sidewalk Construction	Local Sidewalk Restoration Citywide	EDMUNDS ST NW	MASSACHUSETTS AVE NW 34TH ST NW,QUEBEC PL NW,RENO RD NW	35TH PL NW	Completed	5/9/2023	6/1/2023	100%	0.11	2023 Local	Paving Plan 2023	3 3C08	3C
Horizontal Sidewalk Saw Cutting	Local Sidewalk Restoration Citywide	QUEBEC ST NW		35TH ST NW	Completed	10/6/2023	10/6/2023	100%	0.12	2024 Local	Paving Plan 2023	3 3A03/3C05/3C08	3A/3C
Horizontal Sidewalk Saw Cutting	Local Sidewalk Restoration Citywide	FESSENDEN ST NW	34TH ST NW	36TH ST NW	Completed	11/2/2023	11/2/2023	100%	0.08	2024 Local	Paving Plan 2023	3 3F06	3F
Horizontal Sidewalk Saw Cutting	Local Sidewalk Restoration Citywide	MASSACHUSETTS AVE NW	35TH PL NW,FULTON ST NW	36TH ST NW	Completed	2/7/2023	10/4/2023	100%	0.08	2023 Primary Arterial	Paving Plan 2023	3 3C08	3C
Sidewalk Construction	Local Sidewalk Restoration Citywide	ORDWAY ST NW	35TH ST NW	36TH ST NW	Completed	4/27/2023	5/18/2023	100%	0.12	2023 Local	Paving Plan 2023	3 3C05/3C09	3C
Sidewalk Construction	Local Sidewalk Restoration Citywide	VEAZEY ST NW	36TH ST NW,RENO RD NW	37TH ST NW	Completed	4/13/2023	5/16/2023	100%	0.14	2023 Local	Paving Plan 2023	3 3F01	3F
Sidewalk Construction	Local Sidewalk Restoration Citywide	WISCONSIN AVE NW	CALVERT ST NW	37TH ST NW	Completed	4/21/2023	4/21/2023	100%	0.03	2023 Primary Arterial	Paving Plan 2023	3 3B01/3B02/3C08	3B/3C
Sidewalk Construction	Local Sidewalk Restoration Citywide	WINDOM PL NW	37TH ST NW	38TH ST NW	Completed	4/12/2023	5/16/2023	100%	0.12	2023 Local	Paving Plan 2023	3 3E05/3F01/3F06	3E/3F
Sidewalk Construction	Local Sidewalk Restoration Citywide	INGOMAR ST NW	CONNECTICUT AVE NW	38TH ST NW	Completed	5/26/2023	6/2/2023	100%	0.15	2023 Local	Paving Plan 2023	3 3G07	3G
Sidewalk Construction	Local Sidewalk Restoration Citywide	JENIFER ST NW	CONNECTICUT AVE NW	38TH ST NW	Completed	5/23/2023	6/16/2023	100%	0.13	2023 Local	Paving Plan 2023	3 3G07	3G
Sidewalk Construction	Local Sidewalk Restoration Citywide	ALBEMARLE ST NW	RENO RD NW	38TH ST NW	Completed	4/11/2023	5/8/2023	100%	0.11	2023 Collector	Paving Plan 2023	3 3E01/3F06	3E/3F
Sidewalk Construction	Local Sidewalk Restoration Citywide	APPLETON ST NW	RENO RD NW	38TH ST NW	Completed	4/3/2023	5/8/2023	100%	0.11	2023 Local	Paving Plan 2023	3 3E01/3F06	3E/3F
Sidewalk Construction	Local Sidewalk Restoration Citywide	WOODLEY RD NW	WISCONSIN AVE NW	38TH ST NW	Completed	1/26/2023	2/7/2023	100%	0.09	2023 Local	Paving Plan 2023	3 3A02/3A03/3C08	3A/3C
Sidewalk Construction	Local Sidewalk Restoration Citywide	W ST NW	38TH ST NW	39TH ST NW	Completed	12/6/2023	12/7/2023	100%	0.05	2024 Local	Paving Plan 2023	3 3B05	3B
Sidewalk Construction	Local Sidewalk Restoration Citywide	RODMAN ST NW	38TH ST NW	39TH ST NW	Completed	10/30/2023	11/8/2023	100%	0.13	2024 Local	Paving Plan 2023	3 3C06	3C
Horizontal Sidewalk Saw Cutting	Local Sidewalk Restoration Citywide	LIVINGSTON ST NW	CONNECTICUT AVE NW	39TH ST NW	Completed	5/3/2023	5/5/2023	100%	0.14	2023 Local	Paving Plan 2023	3 3/4G05/3/4G06	3/4G
Sidewalk Construction	Local Sidewalk Restoration Citywide	HUNTINGTON ST NW	RENO RD NW	39TH ST NW	Completed	6/12/2023	6/16/2023	100%	0.09	2023 Local	Paving Plan 2023	3 3/4G07/3E04	3/4G/3E
Sidewalk Construction	Federal Aid Pavement Restoration	MASSACHUSETTS AVE NW	38TH ST NW,KLINGLE PL NW	39TH ST NW,IDAHO AVE NW	Completed	9/21/2023		75%	0.17	2023 Primary Arterial	Paving Plan 2023	3 3A02/3A05	3A
Sidewalk Construction	Local Sidewalk Restoration Citywide	GARFIELD ST NW	BELLEVUE TER NW	39TH ST NW,WATSON PL NW	Completed	5/15/2023	6/1/2023	100%	0.07	2023 Local	Paving Plan 2023	3 3B01/3B04/3C07	3B/3C

Sidewalk Construction	Local Sidewalk Restoration Citywide	BENTON ST NW	39TH PL NW	40TH ST NW	Completed	6/12/2023	8/7/2023	100%	0.05	2023 Local	Paving Plan 2023	3 3803/3805	3B
Sidewalk Construction	Local Sidewalk Restoration Citywide	DAVIS PL NW	39TH ST NW	41ST ST NW	Completed	5/16/2023	6/16/2023	100%	0.18	2023 Local	Paving Plan 2023	3 3803	3B
Sidewalk Construction	Federal Aid Pavement Restoration	EDMUNDS ST NW	39TH ST NW	41ST ST NW	Completed	11/3/2023		75%	0.08	2024 Local	Paving Plan 2023	3 3801/3803	3B
Sidewalk Construction	Local Sidewalk Restoration Citywide	HARRISON ST NW	41ST ST NW	42ND ST NW	Completed	3/29/2023	8/9/2023	100%	0.09	2023 Local	Paving Plan 2023	3 3E04	3E
Sidewalk Construction	Local Sidewalk Restoration Citywide	DAVIS PL NW	41ST ST NW	42ND ST NW	Completed	5/22/2023	6/8/2023	100%	0.07	2023 Local	Paving Plan 2023	3 3803	3B
Sidewalk Construction	Local Sidewalk Restoration Citywide	INGOMAR ST NW	42ND ST NW	43RD ST NW	Completed	3/31/2023	8/9/2023	100%	0.09	2023 Local	Paving Plan 2023	3 3E04	3E
Sidewalk Construction	Local Sidewalk Restoration Citywide	GARRISON ST NW	WISCONSIN AVE NW	44TH ST NW	Completed	10/13/2023	10/20/2023	100%	0.16	2023 Local	Paving Plan 2023	3 3E03	3E
Horizontal Sidewalk Saw Cutting	Local Sidewalk Restoration Citywide	ELLCOTT ST NW	45TH ST NW	46TH ST NW	Completed	4/21/2023	4/21/2023	100%	0.11	2023 Local	Paving Plan 2023	3 3E02/3E03	3E
Horizontal Sidewalk Saw Cutting	Local Sidewalk Restoration Citywide	VAN NESS ST NW	45TH ST NW	46TH ST NW	Completed	4/26/2023	4/27/2023	100%	0.11	2023 Collector	Paving Plan 2023	3 3E05	3E
Horizontal Sidewalk Saw Cutting	Local Sidewalk Restoration Citywide	FESSENDEN ST NW	45TH ST NW, RIVER RD NW	46TH ST NW	Completed	4/19/2023	4/19/2023	100%	0.10	2023 Local	Paving Plan 2023	3 3E02/3E03	3E
Horizontal Sidewalk Saw Cutting	Local Sidewalk Restoration Citywide	MACARTHUR BLVD NW	ELLIOT PL NW	47TH PL NW	Completed	9/29/2023	9/29/2023	100%	0.22	2023 Local	Paving Plan 2023	3 3D06	3D
Sidewalk Construction	Local Sidewalk Restoration Citywide	ALTON PL NW	46TH ST NW	47TH ST NW	Completed	10/9/2023	10/11/2023	100%	0.11	2023 Local	Paving Plan 2023	3 3E01/3E02	3E
Sidewalk Construction	Local Sidewalk Restoration Citywide	DAVENPORT ST NW	46TH ST NW	47TH ST NW	Completed	9/27/2023	10/5/2023	100%	0.11	2023 Local	Paving Plan 2023	3 3E02	3E
Horizontal Sidewalk Saw Cutting	Local Sidewalk Restoration Citywide	BRANDYWINE ST NW	46TH ST NW	47TH ST NW	Completed	4/27/2023	5/2/2023	100%	0.11	2023 Local	Paving Plan 2023	3 3E01/3E02	3E
Horizontal Sidewalk Saw Cutting	Local Sidewalk Restoration Citywide	ELLCOTT ST NW	47TH ST NW	48TH ST NW	Completed	4/20/2023	4/21/2023	100%	0.09	2023 Local	Paving Plan 2023	3 3E02	3E
Horizontal Sidewalk Saw Cutting	Local Sidewalk Restoration Citywide	WINDOM PL NW	47TH ST NW	48TH ST NW	Completed	5/2/2023	5/2/2023	100%	0.09	2023 Local	Paving Plan 2023	3 3E06	3E
Sidewalk Construction	Local Sidewalk Restoration Citywide	ALBEMARLE ST NW	48TH ST NW	49TH ST NW	Completed	10/3/2023	10/6/2023	100%	0.13	2023 Local	Paving Plan 2023	3 3E02	3E
Sidewalk Construction	Local Sidewalk Restoration Citywide	SEDGWICK ST NW	48TH ST NW	49TH ST NW	Completed	10/16/2023	10/23/2023	100%	0.13	2023 Local	Paving Plan 2023	3 3D02/3D03	3D
Horizontal Sidewalk Saw Cutting	Local Sidewalk Restoration Citywide	BRANDYWINE ST NW	ASBURY PL NW	49TH ST NW	Completed	4/26/2023	4/26/2023	100%	0.07	2023 Local	Paving Plan 2023	3 3E02	3E
Sidewalk Construction	Local Sidewalk Restoration Citywide	50TH ST NW	WARREN ST NW	50TH PL NW	Completed	10/27/2023	10/31/2023	100%	0.04	2024 Local	Paving Plan 2023	3 3D03	3D
Sidewalk Construction	Local Sidewalk Restoration Citywide	RENO RD NW	ALTON PL NW	ALBEMARLE ST NW	Completed	3/29/2023	5/10/2023	100%	0.06	2023 Local	Paving Plan 2023	3 3F06	3F
Sidewalk Construction	Local Sidewalk Restoration Citywide	FULTON ST NW	HURST TER NW	Alley-47020172	Completed	10/30/2023	11/8/2023	100%	0.12	2024 Local	Paving Plan 2023	3 3D05	3D
Sidewalk Construction	Federal Aid Pavement Restoration	RENO RD NW	WARREN ST NW	ALTON PL NW	Completed	5/1/2023	5/19/2023	100%	0.19	2023 Minor Arterial	Paving Plan 2023	3 3E05/3F01	3E/3F
Sidewalk Construction	Local Sidewalk Restoration Citywide	39TH ST NW	YUMA ST NW	ALTON PL NW	Completed	11/7/2023	11/8/2023	100%	0.06	2024 Local	Paving Plan 2023	3 3E01/3E05	3E
Sidewalk Construction	Local Sidewalk Restoration Citywide	RENO RD NW	ALBEMARLE ST NW	APPLETON ST NW	Completed	3/29/2023	5/8/2023	100%	0.06	2023 Local	Paving Plan 2023	3 3F06	3F
Sidewalk Construction	Local Sidewalk Restoration Citywide	SHERIER PL NW	EDMUNDS PL NW	ARIZONA AVE NW	Completed	10/13/2023	11/9/2023	100%	0.13	2023 Local	Paving Plan 2023	3 3D04/3D05	3D
Sidewalk Construction	Federal Aid Pavement Restoration	LOUGHBORO RD NW	UNIVERSITY TER NW	ARIZONA AVE NW	Completed	9/20/2023		75%	0.05	2023 Primary Arterial	Paving Plan 2023	3 3D01/3D02/3D04	3D
Sidewalk Construction	Local Sidewalk Restoration Citywide	41ST ST NW	BENTON ST NW	BEECHER ST NW	Completed	6/8/2023	6/16/2023	100%	0.06	2023 Local	Paving Plan 2023	3 3803	3B
Sidewalk Construction	Local Sidewalk Restoration Citywide	OBSERVATORY PL NW	BENTON ST NW	BEECHER ST NW	Completed	6/16/2023	8/7/2023	100%	0.08	2023 Local	Paving Plan 2023	3 3805	3B
Horizontal Sidewalk Saw Cutting	Local Sidewalk Restoration Citywide	39TH ST NW	BENTON ST NW	BEECHER ST NW	Completed	9/28/2023	9/28/2023	100%	0.07	2024 Local	Paving Plan 2023	3 3802/3805	3B
Sidewalk Construction	Federal Aid Pavement Restoration	GARFIELD ST NW	38TH ST NW	BELLEVUE TER NW	Completed	9/21/2023		75%	0.07	2023 Local	Paving Plan 2023	3 3A02/3A05	3A
Sidewalk Construction	Local Sidewalk Restoration Citywide	RESERVOIR RD NW	HUTCHINS PL NW	BENDING LN NW	Completed	12/7/2023	12/14/2023	100%	0.10	2024 Collector	Paving Plan 2023	3 3D05	3D
Sidewalk Construction	Local Sidewalk Restoration Citywide	30TH ST NW	MASSACHUSETTS AVE NW	BENTON PL NW	Completed	8/29/2023	8/29/2023	100%	0.11	2023 Local	Paving Plan 2023	3 3C08	3C
Horizontal Sidewalk Saw Cutting	Local Sidewalk Restoration Citywide	39TH ST NW	W ST NW	BENTON ST NW	Completed	9/26/2023	9/26/2023	100%	0.10	2023 Local	Paving Plan 2023	3 3802/3803/3805	3B
Horizontal Sidewalk Saw Cutting	Local Sidewalk Restoration Citywide	40TH ST NW	W ST NW	BENTON ST NW	Completed	9/27/2023	9/27/2023	100%	0.10	2024 Local	Paving Plan 2023	3 3803/3805	3B
Sidewalk Construction	Local Sidewalk Restoration Citywide	39TH ST NW	BEECHER ST NW	CALVERT ST NW	Completed	6/8/2023	8/7/2023	100%	0.06	2023 Local	Paving Plan 2023	3 3801/3803/3805	3B
Sidewalk Construction	Local Sidewalk Restoration Citywide	CATHEDRAL AVE NW	SHERIER PL NW	CAROLINA PL NW	Completed	10/18/2023	10/31/2023	100%	0.08	2024 Local	Paving Plan 2023	3 3D04	3D
Sidewalk Construction	Local Sidewalk Restoration Citywide	SHERIER PL NW	GALENA PL NW	CATHEDRAL AVE NW	Completed	10/26/2023	11/2/2023	100%	0.10	2024 Local	Paving Plan 2023	3 3D04	3D
Sidewalk Construction	Local Sidewalk Restoration Citywide	CAROLINA PL NW	GALENA PL NW	CATHEDRAL AVE NW	Completed	10/25/2023	11/1/2023	100%	0.10	2024 Local	Paving Plan 2023	3 3D04	3D
Horizontal Sidewalk Saw Cutting	Local Sidewalk Restoration Citywide	MACARTHUR BLVD NW	GALENA PL NW	CATHEDRAL AVE NW	Completed	10/4/2023	10/5/2023	100%	0.10	2023 Primary Arterial	Paving Plan 2023	3 3D04	3D

Sidewalk Construction	Federal Aid Pavement Restoration	34TH ST NW	GARFIELD ST NW	CATHEDRAL AVE NW	Completed	9/21/2023		75%	0.10	2023	Minor Arterial	Paving Plan 2023	3 3C07/3C08	3C
Sidewalk Construction	Local Sidewalk Restoration	44TH PL NW	HAWTHORNE ST NW	CATHEDRAL AVE NW	Completed	7/14/2023	8/3/2023	100%	0.10	2023	Local	Paving Plan 2023	3 3D01	3D
Horizontal Sidewalk Saw Cutting	Citywide	45TH ST NW	HAWTHORNE ST NW	CATHEDRAL AVE NW	Completed	2/8/2023	2/8/2023	100%	0.10	2023	Local	Paving Plan 2023	3 3D01	3D
Horizontal Sidewalk Saw Cutting	Local Sidewalk Restoration	32ND ST NW	HAWTHORNE ST NW	CATHEDRAL AVE NW	Completed	10/6/2023	10/6/2023	100%	0.05	2024	Local	Paving Plan 2023	3 3C07/3C08	3C
Sidewalk Construction	Citywide	43RD ST NW	BRANDYWINE ST NW	CHESAPEAKE ST NW	Completed	7/6/2023	8/9/2023	100%	0.09	2023	Local	Paving Plan 2023	3 3E01/3E03	3E
Sidewalk Construction	Local Sidewalk Restoration	CHESAPEAKE ST NW	32ND ST NW	CONNECTICUT AVE NW	Completed	10/19/2023	10/23/2023	100%	0.12	2024	Local	Paving Plan 2023	3 3F01/3F02/3F04	3F
Sidewalk Construction	Citywide	MILITARY RD NW	CHEVY CHASE PKWY NW	CONNECTICUT AVE NW	Completed	6/30/2023	8/4/2023	100%	0.13	2023	Minor Arterial	Paving Plan 2023	3 3G05/3G06	3G
Horizontal Sidewalk Saw Cutting	Local Sidewalk Restoration	LEGATION ST NW	CHEVY CHASE PKWY NW	CONNECTICUT AVE NW	Completed	4/18/2023	4/18/2023	100%	0.15	2024	Local	Paving Plan 2023	3 3G05/3G06	3G
Sidewalk Construction	Federal Aid Pavement Restoration	OLIVER ST NW	CHEVY CHASE PKWY NW & Alley-47036272	CONNECTICUT AVE NW & Ramp-36002342 & Ramp-36002352	Completed	11/29/2023		75%	0.21	2024	Local	Paving Plan 2023	3 3/4G05/3/4G06	3/4G
Sidewalk Construction	Federal Aid Pavement Restoration	28TH ST NW	CATHEDRAL AVE NW	CORTLAND PL NW	Completed	9/21/2023		75%	0.13	2023	Local	Paving Plan 2023	3 3C03/3C07/3F03/3F06	3C/3F
Sidewalk Construction	Local Sidewalk Restoration	36TH ST NW	CHESAPEAKE ST NW	CUMBERLAND ST NW	Completed	10/24/2023	10/31/2023	100%	0.05	2024	Local	Paving Plan 2023	3 3F01/3F04	3F
Sidewalk Construction	Citywide	FULTON ST NW	DEAD END	DANA PL NW	Completed	10/30/2023	11/3/2023	100%	0.17	2024	Local	Paving Plan 2023	3 3D01/3D04	3D
Horizontal Sidewalk Saw Cutting	Local Sidewalk Restoration	47TH ST NW	CHESAPEAKE ST NW	DAVENPORT ST NW	Completed	4/19/2023	4/20/2023	100%	0.07	2023	Local	Paving Plan 2023	3 3E02	3E
Sidewalk Construction	Citywide	42ND ST NW	BEECHER ST NW	DAVIS PL NW	Completed	5/31/2023	6/2/2023	100%	0.15	2023	Local	Paving Plan 2023	3 3B03	3B
Sidewalk Construction	Local Sidewalk Restoration	39TH ST NW	CALVERT ST NW	DAVIS PL NW	Completed	6/5/2023	6/16/2023	100%	0.08	2023	Local	Paving Plan 2023	3 3B01/3B02/3B03/3B05	3B
Sidewalk Construction	Citywide	WISCONSIN AVE NW	37TH ST NW	DAVIS ST NW	Completed	4/21/2023	4/21/2023	100%	0.05	2023	Primary Arterial	Paving Plan 2023	3 3B02/3C08	3B/3C
Sidewalk Construction	Local Sidewalk Restoration	HALL PL NW	Alley-47028742 & W PL NW	Driveaway-58015422 & WISCONSIN AVE NW	Completed	6/28/2023	8/7/2023	100%	0.14	2023	Local	Paving Plan 2023	3 3B02	3B
Sidewalk Construction	Citywide	SHERIER PL NW	DANA PL NW	EDMUNDS PL NW	Completed	10/13/2023	11/9/2023	100%	0.12	2023	Local	Paving Plan 2023	3 3D05	3D
Sidewalk Construction	Local Sidewalk Restoration	41ST ST NW	DAVIS PL NW	EDMUNDS ST NW	Completed	5/31/2023	6/8/2023	100%	0.08	2023	Local	Paving Plan 2023	3 3B01/3B03	3B
Sidewalk Construction	Citywide	39TH ST NW	DAVIS PL NW	EDMUNDS ST NW	Completed	6/1/2023	6/16/2023	100%	0.12	2023	Local	Paving Plan 2023	3 3B01/3B03	3B
Sidewalk Construction	Local Sidewalk Restoration	45TH ST NW	DAVENPORT ST NW	ELLCOTT ST NW	Completed	10/3/2023	10/13/2023	100%	0.08	2023	Local	Paving Plan 2023	3 3E02/3E03	3E
Horizontal Sidewalk Saw Cutting	Citywide	47TH ST NW	DAVENPORT ST NW	ELLCOTT ST NW	Completed	4/20/2023	4/20/2023	100%	0.08	2023	Local	Paving Plan 2023	3 3E02	3E
Sidewalk Construction	Federal Aid Pavement Restoration	MASSACHUSETTS AVE NW	MACOMB ST NW	EMBASSY PARK DR NW	Completed	9/21/2023		75%	0.15	2023	Primary Arterial	Paving Plan 2023	3 3E02	3E
Sidewalk Construction	Local Sidewalk Restoration	36TH ST NW	ELLCOTT ST NW	EVERETT ST NW	Completed	10/26/2023	11/8/2023	100%	0.05	2024	Local	Paving Plan 2023	3 3A01/3A02/3A04/3A05/3B06	3A/3B
Sidewalk Construction	Citywide	RODMAN ST NW	49TH ST NW	FORDHAM RD NW	Completed	10/11/2023	10/19/2023	100%	0.13	2023	Local	Paving Plan 2023	3 3D03	3D
Sidewalk Construction	Federal Aid Pavement Restoration	KLINGLE ST NW	45TH ST NW	FOXHALL RD NW	Completed	11/29/2023		75%	0.13	2024	Local	Paving Plan 2023	3 3D01	3D
Horizontal Sidewalk Saw Cutting	Local Sidewalk Restoration	NEBRASKA AVE NW	CHAIN BRIDGE RD NW, INDIAN LN NW, LOUGHBORO RD NW	FOXHALL RD NW	Completed	5/10/2023	5/10/2023	100%	0.12	2023	Primary Arterial	Paving Plan 2023	3 3D01/3D02	3D
Sidewalk Construction	Citywide	DANA PL NW	MACARTHUR BLVD NW	FULTON ST NW	Completed	11/8/2023	11/8/2023	100%	0.06	2024	Local	Paving Plan 2023	3 3D05	3D
Sidewalk Construction	Local Sidewalk Restoration	DORSETT PL NW	ARIZONA AVE NW	GALENA PL NW	Completed	10/25/2023	11/9/2023	100%	0.10	2024	Local	Paving Plan 2023	3 3D04/3D05	3D
Sidewalk Construction	Citywide	MASSACHUSETTS AVE NW	36TH ST NW	GARFIELD ST NW	Completed	5/4/2023	5/25/2023	100%	0.06	2023	Primary Arterial	Paving Plan 2023	3 3C08	3C
Sidewalk Construction	Local Sidewalk Restoration	BELLEVUE TER NW	FULTON ST NW	GARFIELD ST NW	Completed	5/17/2023	8/11/2023	100%	0.09	2023	Local	Paving Plan 2023	3 3B01/3B02/3C07	3B/3C
Sidewalk Construction	Citywide	36TH ST NW	MASSACHUSETTS AVE NW	GARFIELD ST NW	Completed	4/27/2023	5/25/2023	100%	0.04	2023	Local	Paving Plan 2023	3 3C08	3C
Horizontal Sidewalk Saw Cutting	Local Sidewalk Restoration	34TH ST NW	FESSENDEN ST NW	GARRISON ST NW	Completed	11/3/2023	11/3/2023	100%	0.06	2024	Local	Paving Plan 2023	3 3F06	3F
Sidewalk Construction	Citywide	MILLWOOD LN NW	LOUGHBORO RD NW	GLENBROOK RD NW	Completed	5/12/2023	8/9/2023	100%	0.18	2023	Local	Paving Plan 2023	3 3D02/3D03	3D
Sidewalk Construction	Local Sidewalk Restoration	HAWTHORNE ST NW	43RD ST NW	GLOVER DR NW	Completed	7/11/2023	7/20/2023	100%	0.07	2023	Local	Paving Plan 2023	3 3D01	3D
Sidewalk Construction	Citywide	LINNEAN AVE NW	GARRISON ST NW	HARRISON ST NW	Completed	11/28/2023	11/30/2023	100%	0.10	2024	Collector	Paving Plan 2023	3 3F03	3F
Sidewalk Construction	Local Sidewalk Restoration	RENO RD NW	38TH ST NW, HARRISON ST NW	HUNTINGTON ST NW	Completed	6/5/2023	6/13/2023	100%	0.07	2023	Minor Arterial	Paving Plan 2023	3 3E04/3G07	3E/3G
Sidewalk Construction	Citywide	FULTON ST NW	DANA PL NW	HURST TER NW	Completed	10/31/2023	11/3/2023	100%	0.03	2024	Local	Paving Plan 2023	3 3D05	3D
Sidewalk Construction	Local Sidewalk Restoration	WOODLEY RD NW	38TH ST NW	IDAHO AVE NW	Completed	1/25/2023	2/6/2023	100%	0.11	2023	Local	Paving Plan 2023	3 3C07	3C
Sidewalk Construction	Citywide	38TH ST NW	HUNTINGTON ST NW	INGOMAR ST NW	Completed	5/30/2023	6/8/2023	100%	0.05	2023	Local	Paving Plan 2023	3 3G07	3G

Sidewalk Construction	Local Sidewalk Restoration Citywide Federal Aid Pavement	RENO RD NW	HUNTINGTON ST NW	INGOMAR ST NW	Completed	6/14/2023	8/4/2023	100%	0.08	2023 Minor Arterial	Paving Plan 2023	3 3/4G07/3E04	3/4G/3E
Sidewalk Construction	Local Sidewalk Restoration Citywide Federal Aid Pavement	CORTLAND PL NW	DEVONSHIRE PL NW	KLINGLE RD NW	Completed	9/21/2023		75%	0.16	2023 Local	Paving Plan 2023	3 3C03/3C05/3C07	3C
Sidewalk Construction	Local Sidewalk Restoration Citywide Federal Aid Pavement	45TH ST NW	CATHEDRAL AVE NW	KLINGLE ST NW	Completed	7/18/2023	7/24/2023	100%	0.07	2023 Local	Paving Plan 2023	3 3D01	3D
Sidewalk Construction	Local Sidewalk Restoration Citywide Federal Aid Pavement	HAWTHORNE PL NW	CATHEDRAL AVE NW	KLINGLE ST NW	Completed	9/20/2023		75%	0.14	2023 Local	Paving Plan 2023	3 3D04	3D
Horizontal Sidewalk Saw Cutting	Local Sidewalk Restoration Citywide	CONNECTICUT AVE NW	MILITARY RD NW	LEGATION ST NW	Completed	5/3/2023	5/4/2023	100%	0.08	2023 Primary Arterial	Paving Plan 2023	3 3/4G05/3/4G06/3/4 3 G07	3/4G
Sidewalk Construction	Local Sidewalk Restoration Citywide	ALLEDALE PL NW	Alley-47046192	LINNEAN AVE NW	Completed	10/11/2023	10/13/2023	100%	0.07	2023 Local	Paving Plan 2023	3 3F03	3F
Sidewalk Construction	Local Sidewalk Restoration Citywide	30TH ST NW	DAVENPORT ST NW	LINNEAN AVE NW	Completed	10/9/2023	10/13/2023	100%	0.07	2023 Local	Paving Plan 2023	3 3F03	3F
Sidewalk Construction	NHS - Federal Aid Pavement Restoration - NHPP Streets	MACARTHUR BLVD NW	LOUGHBORO RD NW,NORTON ST NW	LITTLE FALLS RD NW	Completed	10/2/2023	10/4/2023	100%	0.12	2023 Primary Arterial	Paving Plan 2023	3 3D03/3D04	3D
Horizontal Sidewalk Saw Cutting	Local Sidewalk Restoration Citywide Federal Aid Pavement	CONNECTICUT AVE NW	LEGATION ST NW	LIVINGSTON ST NW	Completed	4/12/2023	4/12/2023	100%	0.08	2023 Primary Arterial	Paving Plan 2023	3 3G05/3G06	3G
Sidewalk Construction	Local Sidewalk Restoration Citywide Federal Aid Pavement	ARIZONA AVE NW	KLINGLE ST NW	LOUGHBORO RD NW	Completed	9/20/2023		75%	0.10	2023 Primary Arterial	Paving Plan 2023	3 3D02/3D04	3D
Horizontal Sidewalk Saw Cutting	Local Sidewalk Restoration Citywide Federal Aid Pavement	MACARTHUR BLVD NW	NEWARK ST NW	LOUGHBORO RD NW,NORTON ST NW	Completed	10/12/2023	10/12/2023	100%	0.09	2024 Primary Arterial	Paving Plan 2023	3 3D03/3D04	3D
Sidewalk Construction	Local Sidewalk Restoration Citywide Federal Aid Pavement	LOWELL ST NW	WEAVER TER NW	LOWELL LN NW	Completed	9/19/2023		75%	0.17	2023 Local	Paving Plan 2023	3 3D02	3D
Sidewalk Construction	Local Sidewalk Restoration Citywide Federal Aid Pavement	LOUGHBORO RD NW	ARIZONA AVE NW	LOWELL ST NW	Completed	9/20/2023		75%	0.06	2023 Collector	Paving Plan 2023	3 3D02	3D
Sidewalk Construction	Local Sidewalk Restoration Citywide	Q ST NW	45TH ST NW	MACARTHUR BLVD NW	Completed	11/20/2023	11/30/2023	100%	0.11	2024 Collector	Paving Plan 2023	3 3D06/3D09	3D
Sidewalk Construction	Local Sidewalk Restoration Citywide	34TH ST NW	LOWELL ST NW	MACOMB ST NW	Completed	12/26/2023	12/29/2023	100%	0.07	2024 Minor Arterial	Paving Plan 2023	3 3C09	3C
Sidewalk Construction	Local Sidewalk Restoration Citywide Federal Aid Pavement	NEW MEXICO AVE NW	LOWELL ST NW	MACOMB ST NW	Completed	11/30/2023	12/5/2023	100%	0.08	2024 Minor Arterial	Paving Plan 2023	3 3D01/3D08	3D
Sidewalk Construction	Local Sidewalk Restoration Citywide Federal Aid Pavement	36TH ST NW	LOWELL ST NW	MACOMB ST NW	Completed	9/21/2023		75%	0.07	2023 Local	Paving Plan 2023	3 3A03/3C08	3A/3C
Horizontal Sidewalk Saw Cutting	Local Sidewalk Restoration Citywide	MACARTHUR BLVD NW	MACOMB ST NW	MANNING PL NW	Completed	10/5/2023	10/5/2023	100%	0.09	2023 Primary Arterial	Paving Plan 2023	3 3D03/3D04	3D
Sidewalk Construction	Local Sidewalk Restoration Citywide	36TH ST NW	FULTON ST NW	MASSACHUSETTS AVE NW	Completed	4/26/2023	5/24/2023	100%	0.05	2023 Local	Paving Plan 2023	3 3C08	3C
Sidewalk Construction	Local Sidewalk Restoration Citywide	RENO RD NW	JOCELYN ST NW	MILITARY RD NW	Completed	6/23/2023	8/4/2023	100%	0.11	2023 Minor Arterial	Paving Plan 2023	3 3E04/3G06/3G07	3E/3G
Sidewalk Construction	Local Sidewalk Restoration Citywide	GLENBROOK RD NW	LOUGHBORO RD NW	MILLWOOD LN NW	Completed	5/12/2023	8/9/2023	100%	0.10	2023 Local	Paving Plan 2023	3 3D02/3D03	3D
Sidewalk Construction	Local Sidewalk Restoration Citywide	MACOMB ST NW	45TH ST NW	NEBRASKA AVE NW	Completed	7/21/2023	8/3/2023	100%	0.10	2023 Local	Paving Plan 2023	3 3D01/3D02	3D
Sidewalk Construction	Local Sidewalk Restoration Citywide	GRANT RD NW	FORT DR NW	NEBRASKA AVE NW	Completed	11/3/2023	11/8/2023	100%	0.05	2024 Local	Paving Plan 2023	3 3E01	3E
Sidewalk Construction	Local Sidewalk Restoration Citywide	RITTENHOUSE ST NW	BROAD BRANCH RD NW	NEVADA AVE NW	Completed	2/28/2023	4/13/2023	100%	0.14	2023 Local	Paving Plan 2023	3 3/4G04/3/4G05	3/4G
Sidewalk Construction	Local Sidewalk Restoration Citywide	43RD ST NW	HAWTHORNE ST NW	NEW MEXICO AVE NW	Completed	7/11/2023	7/20/2023	100%	0.07	2023 Local	Paving Plan 2023	3 3D01	3D
Sidewalk Construction	Local Sidewalk Restoration Citywide	IDAHO AVE NW	MACOMB ST NW	NEWARK ST NW	Completed	11/6/2023	11/8/2023	100%	0.13	2024 Local	Paving Plan 2023	3 3C06/3C07	3C
Sidewalk Construction	Local Sidewalk Restoration Citywide	BENTON ST NW	TUNLAW RD NW	OBSERVATORY PL NW	Completed	6/21/2023	8/7/2023	100%	0.05	2023 Local	Paving Plan 2023	3 3B05	3B
Horizontal Sidewalk Saw Cutting	Local Sidewalk Restoration Citywide	NEVADA AVE NW	NORTHAMPTON ST NW	OLIVER ST NW	Completed	4/6/2023	4/6/2023	100%	0.07	2023 Collector	Paving Plan 2023	3 3G05	3G
Sidewalk Construction	Local Sidewalk Restoration Citywide	34TH PL NW	NEWARK ST NW	ORDWAY ST NW	Completed	5/8/2023	5/25/2023	100%	0.11	2023 Local	Paving Plan 2023	3 3C05/3C09	3C
Sidewalk Construction	Local Sidewalk Restoration Citywide	FOXHALL RD NW	44TH ST NW	P ST NW	Completed	12/1/2023	12/7/2023	100%	0.14	2024 Minor Arterial	Paving Plan 2023	3 3D09	3D
Sidewalk Construction	Local Sidewalk Restoration Citywide	30TH ST NW	ORDWAY ST NW	PORTER ST NW	Completed	11/8/2023	11/14/2023	100%	0.09	2024 Local	Paving Plan 2023	3 3C05	3C
Sidewalk Construction	Local Sidewalk Restoration Citywide	35TH ST NW	ORDWAY ST NW	PORTER ST NW	Completed	4/24/2023	5/18/2023	100%	0.07	2023 Local	Paving Plan 2023	3 3A03/3C08	3A/3C
Sidewalk Construction	Local Sidewalk Restoration Citywide	CATHEDRAL AVE NW	CAROLINA PL NW	POTOMAC AVE NW	Completed	10/18/2023	10/31/2023	100%	0.06	2024 Local	Paving Plan 2023	3 3D04	3D
Sidewalk Construction	NHS - Federal Aid Pavement Restoration - NHPP Streets	MACARTHUR BLVD NW	LAVEROCK PL NW	Q ST NW	Completed	10/2/2023	10/3/2023	100%	0.14	2023 Primary Arterial	Paving Plan 2023	3 3D06	3D
Sidewalk Construction	Local Sidewalk Restoration Citywide	44TH ST NW	VOLTA PL NW	Q ST NW	Completed	10/23/2023	10/27/2023	100%	0.08	2024 Local	Paving Plan 2023	3 3D09	3D
Sidewalk Construction	Local Sidewalk Restoration Citywide	37TH ST NW	PORTER ST NW	QUEBEC ST NW	Completed	4/5/2023	5/17/2023	100%	0.06	2023 Local	Paving Plan 2023	3 3C05/3C09/3F01	3C/3F
Sidewalk Construction	Local Sidewalk Restoration Citywide	35TH ST NW	PORTER ST NW	QUEBEC ST NW	Completed	4/20/2023	5/17/2023	100%	0.06	2023 Local	Paving Plan 2023	3 3A03/3C08	3A/3C
Sidewalk Construction	Local Sidewalk Restoration Citywide	APPLETON ST NW	36TH ST NW	RENO RD NW	Completed	12/19/2023	12/21/2023	100%	0.14	2024 Local	Paving Plan 2023	3 3E05/3F01	3E/3F
Horizontal Sidewalk Saw Cutting	Local Sidewalk Restoration Citywide	MILITARY RD NW	39TH ST NW	RENO RD NW	Completed	4/11/2023	4/12/2023	100%	0.16	2023 Minor Arterial	Paving Plan 2023	3 3E04/3G06/3G07	3E/3G

Horizontal Sidewalk Saw Cutting	Local Sidewalk Restoration Citywide	JOCELYN ST NW	39TH ST NW	RENO RD NW	Completed	4/7/2023	4/11/2023	100%	0.11	2023 Local	Paving Plan 2023	3 3E04/3G07	3E/3G
Horizontal Sidewalk Saw Cutting	Local Sidewalk Restoration Citywide	MACARTHUR BLVD NW	47TH PL NW	RESERVOIR RD NW	Completed	9/28/2023	10/3/2023	100%	0.20	2023 Local	Paving Plan 2023	3 3D06	3D
Sidewalk Construction	Local Sidewalk Restoration Citywide	44TH ST NW	GREENWICH PKWY NW	RESERVOIR RD NW	Completed	10/24/2023	10/26/2023	100%	0.07	2024 Local	Paving Plan 2023	3 3D09	3D
Sidewalk Construction	Local Sidewalk Restoration Citywide	BRANDYWINE ST NW	41ST ST NW,WISCONSIN AVE NW	RIVER RD NW	Completed	10/5/2023	10/6/2023	100%	0.07	2023 Local	Paving Plan 2023	3 3E01/3E03	3E
Horizontal Sidewalk Saw Cutting	Local Sidewalk Restoration Citywide	GREENWICH PKWY NW	44TH ST NW	SURREY LN NW	Completed	10/12/2023	10/18/2023	100%	0.09	2024 Local	Paving Plan 2023	3 3D07	3D
Horizontal Sidewalk Saw Cutting	Local Sidewalk Restoration Citywide	LOUGHBORO RD NW	CHAIN BRIDGE RD NW,INDIAN LN NW,NEBRASKA AVE NW	UNIVERSITY TER NW	Completed	5/10/2023	5/11/2023	100%	0.16	2023 Local	Paving Plan 2023	3 3D01/3D02/3D04	3D
Horizontal Sidewalk Saw Cutting	Local Sidewalk Restoration Citywide	OBSERVATORY PL NW	MANOR PL NW	W ST NW	Completed	12/4/2023	12/4/2023	100%	0.03	2024 Local	Paving Plan 2023	3 3B02/3B05	3B
Sidewalk Construction	NHS - Federal Aid Pavement Restoration - NHPP Streets	MACARTHUR BLVD NW	MANNING PL NW	WATSON ST NW	Completed	10/2/2023	10/4/2023	100%	0.15	2023 Primary Arterial	Paving Plan 2023	3 3D03/3D04	3D
Sidewalk Construction	Federal Aid Pavement Restoration	LOWELL ST NW	LOUGHBORO RD NW	WEAVER TER NW	Completed	9/19/2023		75%	0.08	2023 Local	Paving Plan 2023	3 3D02	3D
Horizontal Sidewalk Saw Cutting	Local Sidewalk Restoration Citywide	MASSACHUSETTS AVE NW	EMBASSY PARK DR NW	WESTOVER PL NW	Completed	2/7/2023	2/7/2023	100%	0.18	2023 Primary Arterial	Paving Plan 2023	3 3A04/3B06	3A/3B
Sidewalk Construction	Local Sidewalk Restoration Citywide	GARFIELD ST NW	36TH PL NW	WISCONSIN AVE NW	Completed	5/5/2023	8/11/2023	100%	0.06	2023 Collector	Paving Plan 2023	3 3B01/3C07/3C08	3B/3C
Sidewalk Construction	Local Sidewalk Restoration Citywide	DAVIS ST NW	36TH PL NW	WISCONSIN AVE NW	Completed	4/21/2023	6/2/2023	100%	0.06	2023 Local	Paving Plan 2023	3 3B02/3C08	3B/3C
Sidewalk Construction	Local Sidewalk Restoration Citywide	PORTER ST NW	37TH ST NW	WISCONSIN AVE NW	Completed	4/6/2023	5/17/2023	100%	0.07	2023 Minor Arterial	Paving Plan 2023	3 3A01/3A03	3A
Sidewalk Construction	Federal Aid Pavement Restoration	GARFIELD ST NW	32ND ST NW,CLEVELAND AVE NW	WOODLAND DR NW	Completed	9/21/2023		75%	0.08	2023 Collector	Paving Plan 2023	3 3C07/3C08	3C
Horizontal Sidewalk Saw Cutting	Local Sidewalk Restoration Citywide	38TH ST NW	KLINGLE PL NW,MASSACHUSETTS AVE NW	WOODLEY RD NW	Completed	1/18/2023	1/27/2023	100%	0.16	2023 Local	Paving Plan 2023	3 3C07	3C
Horizontal Sidewalk Saw Cutting	Local Sidewalk Restoration Citywide	50TH ST NW	50TH PL NW	YUMA ST NW	Completed	5/12/2023	5/12/2023	100%	0.06	2023 Local	Paving Plan 2023	3 3D03	3D
Sidewalk Construction	Local Sidewalk Restoration Citywide	37TH ST NW	WINDOM PL NW	YUMA ST NW	Completed	4/19/2023	5/10/2023	100%	0.05	2023 Local	Paving Plan 2023	3 3F01/3F06	3F
Horizontal Sidewalk Saw Cutting	Local Sidewalk Restoration Citywide	50TH PL NW	50TH ST NW	DEAD END	Completed	5/12/2023	5/12/2023	100%	0.05	2023 Local	Paving Plan 2023	3 3D03	3D
Sidewalk Construction	NHS - Federal Aid Pavement Restoration - NHPP Streets	MACARTHUR BLVD NW	LITTLE FALLS RD NW	DEAD END	Completed	10/2/2023	10/3/2023	100%	0.19	2023 Primary Arterial	Paving Plan 2023	3 3D03/3D04	3D
Sidewalk Construction	Local Sidewalk Restoration Citywide	SPRINGLAND LN NW	RENO RD NW	DEAD END	Completed	4/17/2023	5/25/2023	100%	0.16	2023 Local	Paving Plan 2023	3 3F01	3F
Sidewalk Construction	Local Sidewalk Restoration Citywide	MADISON ST NW	GEORGIA AVE NW	13TH ST NW	Completed	6/8/2023	6/14/2023	100%	0.08	2023 Local	Paving Plan 2023	4 4B05/4C01	4B/4C
Horizontal Sidewalk Saw Cutting	Local Sidewalk Restoration Citywide	JEFFERSON ST NW	GEORGIA AVE NW	13TH ST NW	Completed	8/31/2023	8/31/2023	100%	0.10	2023 Local	Paving Plan 2023	4 4D03/4E03	4D/4E
Horizontal Sidewalk Saw Cutting	Local Sidewalk Restoration Citywide	UNDERWOOD ST NW	GEORGIA AVE NW	13TH ST NW	Completed	10/31/2023	11/1/2023	100%	0.13	2024 Local	Paving Plan 2023	4 4A04/4B02	4A/4B
Sidewalk Construction	Local Sidewalk Restoration Citywide	KENNEDY ST NW	GEORGIA AVE NW	13TH ST NW	Completed	6/30/2023	7/27/2023	100%	0.09	2023 Collector	Paving Plan 2023	4 4D03/4E01/4E03	4D/4E
Sidewalk Construction	Local Sidewalk Restoration Citywide	HAMILTON ST NW	13TH ST NW	14TH ST NW	Completed	8/18/2023	8/24/2023	100%	0.20	2023 Local	Paving Plan 2023	4 4C02	4C
Sidewalk Construction	Local Sidewalk Restoration Citywide	JONQUIL ST NW	MORNINGSIDE DR NW	14TH ST NW	Completed	12/1/2023	12/6/2023	100%	0.07	2024 Local	Paving Plan 2023	4 4A02	4A
Horizontal Sidewalk Saw Cutting	Local Sidewalk Restoration Citywide	HEMLOCK ST NW	14TH ST NW	16TH ST NW	Completed	3/30/2023	4/4/2023	100%	0.16	2023 Local	Paving Plan 2023	4 4A01/4A02	4A
Sidewalk Construction	Local Sidewalk Restoration Citywide	WEBSTER ST NW	15TH ST NW	16TH ST NW	Completed	7/24/2023	8/2/2023	100%	0.10	2023 Local	Paving Plan 2023	4 4A08/4C03	4A/4C
Sidewalk Construction	Local Sidewalk Restoration Citywide	ROXANNA RD NW	NORTHGATE RD NW	16TH ST NW	Completed	5/8/2023	7/25/2023	100%	0.12	2023 Local	Paving Plan 2023	4 4A01/4A02	4A
Sidewalk Construction	Local Sidewalk Restoration Citywide	LEEGATE RD NW	14TH ST NW	16TH ST NW,MYRTLE ST NW	Completed	5/15/2023	7/25/2023	100%	0.17	2023 Local	Paving Plan 2023	4 4A01/4A02	4A
Sidewalk Construction	Local Sidewalk Restoration Citywide	JONQUIL ST NW	16TH ST NW	17TH ST NW	Completed	11/29/2023	11/30/2023	100%	0.15	2024 Local	Paving Plan 2023	4 4A01	4A
Sidewalk Construction	Local Sidewalk Restoration Citywide	MISSOURI AVE NW	16TH ST NW	17TH ST NW	Completed	6/12/2023	6/14/2023	100%	0.11	2023 Local	Paving Plan 2023	4 4A07	4A
Horizontal Sidewalk Saw Cutting	Local Sidewalk Restoration Citywide	WEBSTER ST NW	16TH ST NW	17TH ST NW	Completed	10/18/2023	10/19/2023	100%	0.13	2024 Local	Paving Plan 2023	4 4E05/4E06	4E
Sidewalk Construction	Local Sidewalk Restoration Citywide	BLAGDEN TER NW	18TH ST NW	17TH ST NW	Completed	7/6/2023	7/13/2023	100%	0.12	2023 Local	Paving Plan 2023	4 4E06	4E
Sidewalk Construction	Federal Aid Pavement Restoration	CRITTENDEN ST NW	16TH ST NW	17TH ST NW & ARGYLE TER NW	Completed	11/29/2023		75%	0.14	2024 Local	Paving Plan 2023	4 4E04/4E05/4E06	4E
Horizontal Sidewalk Saw Cutting	Local Sidewalk Restoration Citywide	NEW HAMPSHIRE AVE NW	GALLATIN ST NW	1ST ST NW,HAMILTON ST NW	Completed	3/15/2023	3/16/2023	100%	0.09	2023 Minor Arterial	Paving Plan 2023	4 4D02/4D05	4D
Sidewalk Construction	Local Sidewalk Restoration Citywide	WALNUT ST NW	EASTERN AVE NW,WALNUT AVE NW	2ND ST NW	Completed	11/3/2023	11/15/2023	100%	0.11	2024 Local	Paving Plan 2023	4 4B07	4B
Sidewalk Construction	Local Sidewalk Restoration Citywide	31ST ST NW	LEGATION ST NW	32ND ST NW,NEBRASKA AVE NW	Completed	4/3/2023	4/26/2023	100%	0.10	2023 Local	Paving Plan 2023	4 3/4G03	3/4G
Horizontal Sidewalk Saw Cutting	Local Sidewalk Restoration Citywide	WEBSTER ST NW	2ND ST NW	3RD ST NW	Completed	3/9/2023	3/9/2023	100%	0.06	2023 Collector	Paving Plan 2023	4 4C09/4C10	4C

Horizontal Sidewalk Saw Cutting	Local Sidewalk Restoration Citywide	KANSAS AVE NW	INGRAHAM ST NW	3RD ST NW	Completed	3/16/2023	3/16/2023	100%	0.06	2023 Minor Arterial	Paving Plan 2023	4 4D02/4D07/4D08	4D
Sidewalk Construction	Local Sidewalk Restoration Citywide	NORTH DAKOTA AVE NW	RITTENHOUSE ST NW	3RD ST NW,SHERIDAN ST NW	Completed	11/13/2023	11/17/2023	100%	0.12	2024 Local	Paving Plan 2023	4 4B03/4B07	4B
Horizontal Sidewalk Saw Cutting	Local Sidewalk Restoration Citywide	5TH ST NE	KENNEDY ST NE	4TH ST NE	Completed	11/8/2023	11/8/2023	100%	0.10	2024 Local	Paving Plan 2023	4 4B09/5A01	4B/5A
Horizontal Sidewalk Saw Cutting	Local Sidewalk Restoration Citywide	DELAFIELD PL NW	3RD ST NW	4TH ST NW	Completed	8/24/2023	8/25/2023	100%	0.09	2023 Local	Paving Plan 2023	4 4D05/4D06	4D
Sidewalk Construction	Local Sidewalk Restoration Citywide	INGRAHAM ST NW	KANSAS AVE NW	4TH ST NW	Completed	8/1/2023	8/3/2023	100%	0.06	2023 Local	Paving Plan 2023	4 4D02/4D07	4D
Horizontal Sidewalk Saw Cutting	Local Sidewalk Restoration Citywide	SHEPHERD ST NW	MARLBORO PL NW	4TH ST NW	Completed	10/11/2022	10/11/2022	100%	0.05	2024 Local	Paving Plan 2023	4 4C10	4C
Sidewalk Construction	Local Sidewalk Restoration Citywide	DECATUR ST NW	4TH ST NW	5TH ST NW	Completed	7/26/2023	8/1/2023	100%	0.11	2023 Local	Paving Plan 2023	4 4D05/4D06	4D
Sidewalk Construction	Local Sidewalk Restoration Citywide	GALLATIN ST NW	KANSAS AVE NW	5TH ST NW	Completed	7/25/2023	7/31/2023	100%	0.07	2023 Local	Paving Plan 2023	4 4D07	4D
Horizontal Sidewalk Saw Cutting	Local Sidewalk Restoration Citywide	PEABODY ST NE	3RD ST NE	6TH ST NE	Completed	3/22/2023	3/29/2023	100%	0.20	2023 Local	Paving Plan 2023	4 4B08/4B09	4B
Horizontal Sidewalk Saw Cutting	Local Sidewalk Restoration Citywide	PEABODY ST NW	7TH ST NW	7TH PL NW	Completed	10/31/2023	10/31/2023	100%	0.05	2024 Local	Paving Plan 2023	4 4B03/4B05/4B06	4B
Sidewalk Construction	Local Sidewalk Restoration Citywide	QUINTANA PL NW	5TH ST NW	7TH ST NW	Completed	8/7/2023	8/17/2023	100%	0.14	2023 Local	Paving Plan 2023	4 4B04	4B
Horizontal Sidewalk Saw Cutting	Local Sidewalk Restoration Citywide	POWHATAN PL NW	5TH ST NW	7TH ST NW	Completed	11/1/2023	11/7/2023	100%	0.14	2024 Local	Paving Plan 2023	4 4B03/4B05	4B
Sidewalk Construction	Local Sidewalk Restoration Citywide	SHERIDAN ST NW	5TH ST NW	7TH ST NW	Completed	6/15/2023	7/26/2023	100%	0.14	2023 Local	Paving Plan 2023	4 4B03/4B05	4B
Horizontal Sidewalk Saw Cutting	Local Sidewalk Restoration Citywide	EMERSON ST NW	KANSAS AVE NW	7TH ST NW	Completed	8/30/2023	8/30/2023	100%	0.11	2023 Local	Paving Plan 2023	4 4D04/4D06/4D07	4D
Sidewalk Construction	Local Sidewalk Restoration Citywide	MADISON ST NW	MISSOURI AVE NW	7TH ST NW	Completed	5/25/2023	6/9/2023	100%	0.09	2023 Local	Paving Plan 2023	4 4B06/4D01	4B/4D
Horizontal Sidewalk Saw Cutting	Local Sidewalk Restoration Citywide	NEW HAMPSHIRE AVE NW	RANDOLPH ST NW	7TH ST NW,SHEPHERD ST NW	Completed	10/19/2023	10/19/2023	100%	0.10	2024 Minor Arterial	Paving Plan 2023	4 4C06/4C07	4C
Sidewalk Construction	Local Sidewalk Restoration Citywide	SHERIDAN ST NW	7TH ST NW	8TH ST NW	Completed	6/15/2023	7/26/2023	100%	0.09	2023 Local	Paving Plan 2023	4 4B03/4B04	4B
Sidewalk Construction	Local Sidewalk Restoration Citywide	INGRAHAM ST NW	7TH ST NW	8TH ST NW	Completed	7/14/2023	7/21/2023	100%	0.09	2023 Local	Paving Plan 2023	4 4D02/4D03/4D07	4D
Sidewalk Construction	Local Sidewalk Restoration Citywide	MADISON ST NW	SHEPHERD RD NW	8TH ST NW	Completed	5/22/2023	6/9/2023	100%	0.05	2023 Local	Paving Plan 2023	4 4D01	4D
Sidewalk Construction	Local Sidewalk Restoration Citywide	DELAFIELD PL NW	8TH ST NW	9TH ST NW	Completed	7/14/2023	8/3/2023	100%	0.09	2023 Local	Paving Plan 2023	4 4D04	4D
Sidewalk Construction	Local Sidewalk Restoration Citywide	MADISON ST NW	8TH ST NW	9TH ST NW	Completed	5/22/2023	6/8/2023	100%	0.09	2023 Local	Paving Plan 2023	4 4D01	4D
Sidewalk Construction	Local Sidewalk Restoration Citywide	QUINCY ST NW	14TH ST NW	Alley-47003342	Completed	11/16/2023	11/16/2023	100%	0.07	2024 Local	Paving Plan 2023	4 4C04/4C05	4C
Sidewalk Construction	Local Sidewalk Restoration Citywide	13TH ST NW	UPSHUR ST NW	ALLISON ST NW	Completed	7/26/2023	8/4/2023	100%	0.22	2023 Minor Arterial	Paving Plan 2023	4 4C03/4C05	4C
Horizontal Sidewalk Saw Cutting	Local Sidewalk Restoration Citywide	IOWA AVE NW	WEBSTER ST NW	ALLISON ST NW	Completed	10/20/2023	10/24/2023	100%	0.10	2024 Collector	Paving Plan 2023	4 4C01/4E04	4C/4E
Horizontal Sidewalk Saw Cutting	Local Sidewalk Restoration Citywide	LAUREL ST NW	WALNUT ST NW	ASPEN ST NW	Completed	10/26/2023	10/26/2023	100%	0.06	2024 Local	Paving Plan 2023	4 4B04/4B07	4B
Horizontal Sidewalk Saw Cutting	Local Sidewalk Restoration Citywide	KENNEDY ST NE	KENNEDY ST NW,NORTH CAPITOL ST BN	BLAIR RD NE	Completed	3/22/2023	3/22/2023	100%	0.07	2024 Local	Paving Plan 2023	4 4B08	4B
Sidewalk Construction	Local Sidewalk Restoration Citywide	STEPHENSON PL NW	33RD ST NW	BROAD BRANCH RD NW	Completed	3/20/2023	4/20/2023	100%	0.26	2023 Local	Paving Plan 2023	4 3G04/3G05	3G
Sidewalk Construction	Local Sidewalk Restoration Citywide	MORRISON ST NW	33RD ST NW	BROAD BRANCH RD NW	Completed	3/14/2023	5/2/2023	100%	0.07	2023 Local	Paving Plan 2023	4 3/4G03/3/4G05	3/4G
Horizontal Sidewalk Saw Cutting	Local Sidewalk Restoration Citywide	NEW HAMPSHIRE AVE NW	4TH ST NW	BUCHANAN ST NW	Completed	3/8/2023	3/8/2023	100%	0.05	2024 Minor Arterial	Paving Plan 2023	4 4C09/4D05	4C/4D
Horizontal Sidewalk Saw Cutting	Local Sidewalk Restoration Citywide	4TH ST NW	NEW HAMPSHIRE AVE NW	BUCHANAN ST NW	Completed	3/8/2023	3/8/2023	100%	0.05	2024 Local	Paving Plan 2023	4 4C09	4C
Horizontal Sidewalk Saw Cutting	Local Sidewalk Restoration Citywide	13TH ST NW	ALLISON ST NW	BUCHANAN ST NW,IOWA AVE NW	Completed	10/10/2023	10/10/2023	100%	0.07	2024 Minor Arterial	Paving Plan 2023	4 4C01/4E04	4C/4E
Sidewalk Construction	Local Sidewalk Restoration Citywide	4TH ST NW	ASPEN ST NW	BUTTERNUT ST NW	Completed	11/17/2023	11/28/2023	100%	0.09	2024 Collector	Paving Plan 2023	4 4B04	4B
Horizontal Sidewalk Saw Cutting	Local Sidewalk Restoration Citywide	4TH ST NW	BUCHANAN ST NW	CRITTENDEN ST NW	Completed	3/8/2023	3/8/2023	100%	0.07	2023 Local	Paving Plan 2023	4 4C09	4C
Sidewalk Construction	Local Sidewalk Restoration Citywide	PINEY BRANCH RD NW	CRITTENDEN ST NW	DECATUR ST NW	Completed	8/10/2023	8/18/2023	100%	0.07	2023 Local	Paving Plan 2023	4 4C02/4C03	4C
Sidewalk Construction	Local Sidewalk Restoration Citywide	8TH ST NW	DOGWOOD ST NW	ELDER ST NW	Completed	11/6/2023	11/14/2023	100%	0.05	2024 Local	Paving Plan 2023	4 4B01	4B
Horizontal Sidewalk Saw Cutting	Local Sidewalk Restoration Citywide	GALLATIN ST NW	GALLATIN ST NE,NORTH CAPITOL ST BN	FARRAGUT PL NW	Completed	3/21/2023	3/21/2023	100%	0.09	2024 Local	Paving Plan 2023	4 4D05	4D
Horizontal Sidewalk Saw Cutting	Local Sidewalk Restoration Citywide	ARKANSAS AVE NW	EMERSON ST NW	FARRAGUT ST NW	Completed	9/6/2023	9/6/2023	100%	0.09	2023 Local	Paving Plan 2023	4 4E03/4E04	4E
Sidewalk Construction	Local Sidewalk Restoration Citywide	KANSAS AVE NW	FARRAGUT ST NW	GALLATIN ST NW	Completed	7/25/2023	7/31/2023	100%	0.09	2023 Minor Arterial	Paving Plan 2023	4 4D03	4D
Sidewalk Construction	Local Sidewalk Restoration Citywide	9TH ST NW	FARRAGUT ST NW	GALLATIN ST NW	Completed	6/15/2023	6/21/2023	100%	0.07	2023 Local	Paving Plan 2023	4 4D04	4D
Horizontal Sidewalk Saw Cutting	Local Sidewalk Restoration Citywide	5TH ST NW	FARRAGUT ST NW	GALLATIN ST NW	Completed	8/31/2023	8/31/2023	100%	0.07	2023 Local	Paving Plan 2023	4 4D07	4D

Sidewalk Construction	Local Sidewalk Restoration	FERN PL NW	8TH ST NW	GEORGIA AVE NW	Completed	11/13/2023	11/17/2023	100%	0.11	2024 Local	Paving Plan 2023	4 4A03/4B01	4A/4B
Horizontal Sidewalk	Local Sidewalk Restoration	WHITTIER PL NW	8TH ST NW,PINEY BRANCH RD NW	GEORGIA AVE NW	Completed	10/24/2023	10/24/2023	100%	0.15	2024 Local	Paving Plan 2023	4 4A03/4B02	4A/4B
Saw Cutting	Local Sidewalk Restoration	MADISON ST NW	9TH ST NW	GEORGIA AVE NW	Completed	6/1/2023	6/8/2023	100%	0.13	2023 Local	Paving Plan 2023	4 4B05/4C01	4B/4C
Sidewalk Construction	Local Sidewalk Restoration	CRITTENDEN ST NW	9TH ST NW	GEORGIA AVE NW	Completed	10/11/2023	10/11/2023	100%	0.08	2024 Local	Paving Plan 2023	4 4D06/4E04	4D/4E
Horizontal Sidewalk	Local Sidewalk Restoration	GALLATIN ST NW	9TH ST NW	GEORGIA AVE NW	Completed	6/20/2023	7/27/2023	100%	0.10	2023 Local	Paving Plan 2023	4 4D04/4E03	4D/4E
Saw Cutting	Local Sidewalk Restoration	ARKANSAS AVE NW	FARRAGUT ST NW	GEORGIA AVE NW	Completed	9/6/2023	9/6/2023	100%	0.06	2023 Local	Paving Plan 2023	4 4D04/4E03/4E04	4D/4E
Horizontal Sidewalk	Local Sidewalk Restoration	8TH ST NW	GALLATIN ST NW	HAMILTON ST NW	Completed	3/14/2023	3/14/2023	100%	0.07	2024 Local	Paving Plan 2023	4 4D03/4D04	4D
Saw Cutting	Local Sidewalk Restoration	5TH ST NW	GALLATIN ST NW	HAMILTON ST NW	Completed	8/31/2023	8/31/2023	100%	0.07	2023 Local	Paving Plan 2023	4 4D07	4D
Horizontal Sidewalk	Local Sidewalk Restoration	GEORGIA AVE NW	GERANIUM ST NW	HEMLOCK ST NW	Completed	3/30/2023	3/31/2023	100%	0.14	2023 Primary Arterial	Paving Plan 2023	4 4A02/4A03/4B01	4A/4B
Saw Cutting	Local Sidewalk Restoration	9TH ST NW	GERANIUM ST NW	HEMLOCK ST NW	Completed	4/4/2023	4/5/2023	100%	0.14	2023 Local	Paving Plan 2023	4 4B01	4B
Horizontal Sidewalk	Local Sidewalk Restoration	8TH ST NW	BUTTERNUT ST NW	HIGHLAND AVE NW	Completed	10/24/2023	10/26/2023	100%	0.11	2024 Local	Paving Plan 2023	4 4B02	4B
Saw Cutting	Local Sidewalk Restoration	12TH ST NW	GERANIUM ST NW	HOLLY ST NW	Completed	11/9/2023	11/17/2023	100%	0.07	2024 Local	Paving Plan 2023	4 4A02/4A03	4A
Sidewalk Construction	Local Sidewalk Restoration	TAYLOR ST NW	4TH ST NW	ILLINOIS AVE NW	Completed	10/11/2022	10/11/2022	100%	0.05	2024 Local	Paving Plan 2023	4 4C10	4C
Horizontal Sidewalk	Local Sidewalk Restoration	EMERSON ST NW	7TH ST NW	ILLINOIS AVE NW	Completed	4/4/2023	7/31/2023	100%	0.08	2023 Local	Paving Plan 2023	4 4D04/4D06/4D07	4D
Saw Cutting	Local Sidewalk Restoration	1ST ST NW	HAMILTON ST NW,NEW HAMPSHIRE AVE NW	INGRAHAM ST NW	Completed	3/15/2023	3/15/2023	100%	0.08	2023 Local	Paving Plan 2023	4 4D02/4D05	4D
Sidewalk Construction	Local Sidewalk Restoration	8TH ST NW	INGRAHAM ST NW	JEFFERSON ST NW	Completed	7/12/2023	7/21/2023	100%	0.07	2023 Local	Paving Plan 2023	4 4D03	4D
Horizontal Sidewalk	Local Sidewalk Restoration	4TH ST NW	INGRAHAM ST NW	JEFFERSON ST NW	Completed	8/1/2023	8/3/2023	100%	0.07	2023 Local	Paving Plan 2023	4 4D02/4D07	4D
Saw Cutting	Local Sidewalk Restoration	TUCKERMAN ST NE	TUCKERMAN ST NW,NORTH CAPITOL ST BN	KANSAS AVE NE	Completed	10/26/2023	11/3/2023	100%	0.11	2024 Local	Paving Plan 2023	4 4B07/4B10	4B
Sidewalk Construction	Local Sidewalk Restoration	FARRAGUT ST NW	4TH ST NW	KANSAS AVE NW	Completed	8/30/2023	8/31/2023	100%	0.08	2023 Local	Paving Plan 2023	4 4D05/4D07	4D
Horizontal Sidewalk	Local Sidewalk Restoration	9TH ST NW	JEFFERSON ST NW	KENNEDY ST NW	Completed	6/30/2023	7/27/2023	100%	0.07	2023 Local	Paving Plan 2023	4 4D01/4D03	4D
Saw Cutting	Local Sidewalk Restoration	NORTH CAPITOL ST BN	JEFFERSON ST NE	KENNEDY ST NW,KENNEDY ST NE	Completed	3/28/2023	3/28/2023	100%	0.06	2023 Primary Arterial	Paving Plan 2023	4 4B08	4B
Sidewalk Construction	Local Sidewalk Restoration	2ND ST NW	WALNUT ST NW	LAUREL ST NW	Completed	11/6/2023	11/15/2023	100%	0.09	2024 Local	Paving Plan 2023	4 4B07	4B
Horizontal Sidewalk	Local Sidewalk Restoration	8TH ST NW	LONGFELLOW ST NW	MADISON ST NW	Completed	3/14/2023	3/14/2023	100%	0.07	2023 Local	Paving Plan 2023	4 4D01/4D03	4D
Saw Cutting	Local Sidewalk Restoration	2ND PL NW	LONGFELLOW ST NW	MADISON ST NW	Completed	5/16/2023	8/1/2023	100%	0.07	2023 Local	Paving Plan 2023	4 4B06/4B08	4B
Sidewalk Construction	Local Sidewalk Restoration	3RD PL NW	LONGFELLOW ST NW	MADISON ST NW	Completed	6/5/2023	6/9/2023	100%	0.05	2023 null	Paving Plan 2023	4 4B06	4B
Horizontal Sidewalk	Local Sidewalk Restoration	3RD PL NW	MADISON ST NW	MADISON ST NW	Completed	5/18/2023	6/9/2023	100%	0.03	2023 null	Paving Plan 2023	4 4B06	4B
Saw Cutting	Local Sidewalk Restoration	CARROLL ST NW	EASTERN AVE NW,WILLOW ST NW	MAPLE ST NW	Completed	11/29/2023	12/1/2023	100%	0.06	2024 Minor Arterial	Paving Plan 2023	4 4B04	4B
Sidewalk Construction	Local Sidewalk Restoration	8TH ST NW	MADISON ST NW	MARIETTA PL NW	Completed	5/23/2023	6/8/2023	100%	0.05	2023 Local	Paving Plan 2023	4 4D01	4D
Horizontal Sidewalk	Federal Aid Pavement	COLORADO AVE NW	13TH ST NW,NICHOLSON ST NW	MISSOURI AVE NW,PINEY BRANCH RD NW	Completed	4/6/2023	4/7/2023	100%	0.10	2023 Minor Arterial	Paving Plan 2023	4 4A06/4E01/4E02	4A/4E
Saw Cutting	Local Sidewalk Restoration	NORTHAMPTON ST NW	BROAD BRANCH RD NW	NEVADA AVE NW	Completed	3/29/2023	5/3/2023	100%	0.11	2023 Local	Paving Plan 2023	4 3G04/3G05	3G
Sidewalk Construction	Local Sidewalk Restoration	MORRISON ST NW	BROAD BRANCH RD NW	NEVADA AVE NW	Completed	3/14/2023	5/2/2023	100%	0.13	2023 Local	Paving Plan 2023	4 3/4G03/3/4G05	3/4G
Horizontal Sidewalk	Local Sidewalk Restoration	MCDONALD PL NE	BLAIR RD NW,NORTH CAPITOL ST BN	NEW HAMPSHIRE AVE NE,SOUTH DAKOTA AVE NE	Completed	10/24/2023	10/24/2023	100%	0.11	2024 Local	Paving Plan 2023	4 4B06/4B08	4B
Saw Cutting	Local Sidewalk Restoration	7TH ST NW	RANDOLPH ST NW	NEW HAMPSHIRE AVE NW,SHEPHERD ST NW	Completed	10/20/2023	10/20/2023	100%	0.08	2024 Collector	Paving Plan 2023	4 4C06/4C07	4C
Sidewalk Construction	Local Sidewalk Restoration	3RD PL NW	MADISON ST NW	NICHOLSON ST NW	Completed	5/18/2023	6/9/2023	100%	0.10	2023 Local	Paving Plan 2023	4 4B06	4B
Horizontal Sidewalk	Local Sidewalk Restoration	5TH ST NW	MARIETTA PL NW	NICHOLSON ST NW	Completed	10/17/2023	10/17/2023	100%	0.05	2024 Collector	Paving Plan 2023	4 4B06	4B
Saw Cutting	Local Sidewalk Restoration	ROXANNA RD NW	14TH ST NW	NORTHGATE RD NW	Completed	4/25/2023	7/24/2023	100%	0.19	2023 Local	Paving Plan 2023	4 4A01/4A02	4A
Sidewalk Construction	Local Sidewalk Restoration	8TH ST NW	NICHOLSON ST NW	OGLETHORPE ST NW	Completed	7/24/2023	7/31/2023	100%	0.08	2023 Local	Paving Plan 2023	4 4B04/4B05	4B
Horizontal Sidewalk	Local Sidewalk Restoration	3RD PL NW	NICHOLSON ST NW	OGLETHORPE ST NW	Completed	5/18/2023	6/9/2023	100%	0.08	2023 Local	Paving Plan 2023	4 4B06	4B
Saw Cutting	Local Sidewalk Restoration	7TH ST NW	OGLETHORPE ST NW	ONEIDA PL NW	Completed	3/16/2023	3/16/2023	100%	0.05	2023 Local	Paving Plan 2023	4 4B05/4B06	4B
Sidewalk Construction	Local Sidewalk Restoration	2ND ST NW	OGLETHORPE ST NW	PEABODY ST NW	Completed	12/26/2023	12/29/2023	100%	0.10	2024 Local	Paving Plan 2023	4 4B06	4B



Sidewalk Construction	Local Sidewalk Restoration Citywide	2ND PL NW	OGLETHORPE ST NW	PEABODY ST NW	Completed	11/8/2023	11/15/2023	100%	0.10	2024 Local	Paving Plan 2023	4 4B06/4B07	4B
Sidewalk Construction	Local Sidewalk Restoration Citywide	DAHLIA ST NW	5TH ST NW, BLAIR RD NW	PINEY BRANCH RD NW	Completed	11/2/2023	11/7/2023	100%	0.07	2024 Local	Paving Plan 2023	4 4B01	4B
Horizontal Sidewalk Saw Cutting	Local Sidewalk Restoration Citywide	ORCHID ST NW	POPLAR LN NW	PRIMROSE RD NW	Completed	4/5/2023	4/5/2023	100%	0.19	2023 Local	Paving Plan 2023	4 4A01	4A
Horizontal Sidewalk Saw Cutting	Local Sidewalk Restoration Citywide	5TH ST NW	POWHATAN PL NW	QUACKENBOS ST NW	Completed	11/7/2023	11/8/2023	100%	0.04	2024 Collector	Paving Plan 2023	4 4B03	4B
Horizontal Sidewalk Saw Cutting	Local Sidewalk Restoration Citywide	8TH ST NW	QUACKENBOS ST NW	QUINTANA PL NW	Completed	11/20/2023	11/20/2023	100%	0.04	2024 Local	Paving Plan 2023	4 4B05	4B
Sidewalk Construction	Local Sidewalk Restoration Citywide	7TH ST NW	QUACKENBOS ST NW	QUINTANA PL NW	Completed	8/1/2023	8/11/2023	100%	0.04	2023 Local	Paving Plan 2023	4 4B03/4B05	4B
Sidewalk Construction	Local Sidewalk Restoration Citywide	CHILLUM PL NE	4TH ST NE	RIGGS RD NE	Completed	10/27/2023	11/3/2023	100%	0.09	2024 Local	Paving Plan 2023	4 4B09	4B
Sidewalk Construction	Local Sidewalk Restoration Citywide	EASTERN AVE NE	8TH ST NE	RIGGS RD NE	Completed	6/28/2023	7/27/2023	100%	0.22	2023 Minor Arterial	Paving Plan 2023	4 4B09/4B10	4B
Sidewalk Construction	Local Sidewalk Restoration Citywide	7TH ST NW	QUINTANA PL NW	RITTENHOUSE ST NW	Completed	8/1/2023	8/11/2023	100%	0.04	2023 Local	Paving Plan 2023	4 4B03/4B05	4B
Sidewalk Construction	NHS - Federal Aid Pavement Restoration - NHPP Streets	GEORGIA AVE NW	FAIRMONT ST NW	ROCK CREEK CHURCH RD NW & NEW HAMPSHIRE AVE NW	Completed	10/27/2022	2/7/2023	100%	0.78	2023 Primary Arterial	Paving Plan 2023	4 1A08/1A09/1A10/1B03/1B09/1B10/4C06	1A/1B/4C
Sidewalk Construction	Local Sidewalk Restoration Citywide	5TH ST NW	RANDOLPH ST NW	SHEPHERD ST NW	Completed	6/1/2023	6/6/2023	100%	0.07	2023 Minor Arterial	Paving Plan 2023	4 4C07	4C
Sidewalk Construction	Local Sidewalk Restoration Citywide	8TH ST NW	SHERIDAN ST NW	SOMERSET PL NW	Completed	6/26/2023	7/26/2023	100%	0.04	2023 Local	Paving Plan 2023	4 4B05	4B
Sidewalk Construction	Local Sidewalk Restoration Citywide	NEW HAMPSHIRE AVE NW	7TH ST NW, SHEPHERD ST NW	TAYLOR ST NW	Completed	2/24/2023	2/27/2023	100%	0.08	2023 Minor Arterial	Paving Plan 2023	4 4C08	4C
Horizontal Sidewalk Saw Cutting	Local Sidewalk Restoration Citywide	KANSAS AVE NW	SHEPHERD ST NW	TAYLOR ST NW	Completed	3/2/2023	3/7/2023	100%	0.08	2023 Minor Arterial	Paving Plan 2023	4 4C05/4C06/4C07	4C
Horizontal Sidewalk Saw Cutting	Local Sidewalk Restoration Citywide	ILLINOIS AVE NW	SHEPHERD ST NW	TAYLOR ST NW	Completed	3/7/2023	3/7/2023	100%	0.08	2023 Local	Paving Plan 2023	4 4C10	4C
Sidewalk Construction	Local Sidewalk Restoration Citywide	31ST PL NW	UTAH AVE NW	TENNYSON ST NW	Completed	4/3/2023	4/27/2023	100%	0.13	2023 Local	Paving Plan 2023	4 3G01/3G02/3G04	3G
Horizontal Sidewalk Saw Cutting	Local Sidewalk Restoration Citywide	BLAIR RD NW	2ND ST NW, TUCKERMAN ST NW	UNDERWOOD ST NW	Completed	3/29/2023	3/29/2023	100%	0.10	2023 Minor Arterial	Paving Plan 2023	4 4B07	4B
Sidewalk Construction	Local Sidewalk Restoration Citywide	4TH ST NW	TAYLOR ST NW	UPSHUR ST NW	Completed	11/9/2023	11/15/2023	100%	0.07	2024 Local	Paving Plan 2023	4 4C09/4C10	4C
Horizontal Sidewalk Saw Cutting	Local Sidewalk Restoration Citywide	17TH ST NW	UPSHUR ST NW	VARNUM ST NW	Completed	3/1/2023	3/1/2023	100%	0.07	2024 Local	Paving Plan 2023	4 4E06	4E
Horizontal Sidewalk Saw Cutting	Local Sidewalk Restoration Citywide	KANSAS AVE NW	9TH ST NW, VARNUM ST NW	WEBSTER ST NW	Completed	10/11/2023	10/11/2023	100%	0.09	2024 Minor Arterial	Paving Plan 2023	4 4C01	4C
Sidewalk Construction	Local Sidewalk Restoration Citywide	17TH ST NW	VARNUM ST NW	WEBSTER ST NW	Completed	4/6/2023	7/26/2023	100%	0.07	2023 Local	Paving Plan 2023	4 4E06	4E
Sidewalk Construction	Local Sidewalk Restoration Citywide	SUDBURY LN NW	SUDBURY RD NW	WEST BEACH DR NW	Completed	11/20/2023	11/28/2023	100%	0.06	2024 Local	Paving Plan 2023	4 4A01	4A
Sidewalk Construction	Local Sidewalk Restoration Citywide	8TH ST NW	VAN BUREN ST NW	WHITTIER ST NW	Completed	5/18/2023	7/26/2023	100%	0.09	2023 Local	Paving Plan 2023	4 4B02/4B03	4B
Sidewalk Construction	Local Sidewalk Restoration Citywide	15TH ST NW	VAN BUREN ST NW	WHITTIER ST NW	Completed	11/1/2023	11/3/2023	100%	0.10	2024 Local	Paving Plan 2023	4 4B07	4B
Sidewalk Construction	Local Sidewalk Restoration Citywide	7TH ST NW	VAN BUREN ST NW	WHITTIER ST NW	Completed	11/27/2023	11/28/2023	100%	0.09	2024 Local	Paving Plan 2023	4 4B02/4B03	4B
Sidewalk Construction	Local Sidewalk Restoration Citywide	3RD ST NW	VAN BUREN ST NW	WHITTIER ST NW	Completed	11/16/2023	11/20/2023	100%	0.09	2024 Collector	Paving Plan 2023	4 4B03/4B04/4B07	4B
Horizontal Sidewalk Saw Cutting	Local Sidewalk Restoration Citywide	LONGFELLOW ST NW	16TH ST NW	DEAD END	Completed	11/16/2023	11/20/2023	100%	0.09	2024 Local	Paving Plan 2023	4 4E02/4E03	4E
Horizontal Sidewalk Saw Cutting	Local Sidewalk Restoration Citywide	7TH ST NW	MADISON ST NW	DEAD END	Completed	11/7/2023	11/7/2023	100%	0.04	2024 Local	Paving Plan 2023	4 4B05/4B06/4D01	4B/4D
Sidewalk Construction	Local Sidewalk Restoration Citywide	2ND ST NE	NICHOLSON ST NE	DEAD END	Completed	10/26/2023	10/31/2023	100%	0.04	2024 Local	Paving Plan 2023	4 4B08	4B
Sidewalk Construction	Local Sidewalk Restoration Citywide	LAWRENCE ST NE	9TH ST NE	10TH ST NE	Completed	4/17/2023	7/19/2023	100%	0.06	2023 Local	Paving Plan 2023	5 5B04	5B
Sidewalk Construction	Local Sidewalk Restoration Citywide	TAYLOR ST NE	10TH ST NE	12TH ST NE	Completed	11/15/2023	11/27/2023	100%	0.13	2024 Minor Arterial	Paving Plan 2023	5 5A03/5B05	5A/5B
Sidewalk Construction	Local Sidewalk Restoration Citywide	LAWRENCE ST NE	10TH ST NE	12TH ST NE	Completed	4/10/2023	7/20/2023	100%	0.09	2023 Local	Paving Plan 2023	5 5B03/5B04	5B
Sidewalk Construction	Local Sidewalk Restoration Citywide	LAWRENCE ST NE	12TH ST NE	13TH ST NE	Completed	1/11/2023	3/23/2023	100%	0.13	2023 Local	Paving Plan 2023	5 5B04	5B
Sidewalk Construction	Local Sidewalk Restoration Citywide	VARNUM ST NE	13TH PL NE	14TH ST NE	Completed	1/20/2023	4/5/2023	100%	0.08	2023 Local	Paving Plan 2023	5 5A03/5B05	5A/5B
Sidewalk Construction	Local Sidewalk Restoration Citywide	RITCHIE PL NE	13TH ST NE	14TH ST NE	Completed	3/21/2023	4/20/2023	100%	0.13	2023 Local	Paving Plan 2023	5 5B02/5B05	5B
Sidewalk Construction	Local Sidewalk Restoration Citywide	HAMLIN ST NE	13TH ST NE	14TH ST NE	Completed	2/22/2023	3/23/2023	100%	0.13	2023 Local	Paving Plan 2023	5 5B03/5B04	5B
Sidewalk Construction	Local Sidewalk Restoration Citywide	KEARNY ST NE	13TH ST NE	14TH ST NE	Completed	1/23/2023	3/21/2023	100%	0.13	2023 Local	Paving Plan 2023	5 5B03	5B
Sidewalk Construction	Local Sidewalk Restoration Citywide	DOWNING ST NE	BRYANT ST NE	14TH ST NE	Completed	3/10/2023	7/18/2023	100%	0.04	2023 Local	Paving Plan 2023	5 5C05/5C06	5C
Sidewalk Construction	Local Sidewalk Restoration Citywide	W ST NE	DOWNING ST NE	14TH ST NE	Completed	2/22/2023	7/19/2023	100%	0.21	2023 Local	Paving Plan 2023	5 5C05	5C

Sidewalk Construction	Local Sidewalk Restoration													
Horizontal Sidewalk	Citywide	DOWNING ST NE	14TH ST NE	15TH ST NE	Completed	2/27/2023	7/18/2023	100%	0.06	2023 Local	Paving Plan 2023	5 SC05/SC06	5C	
Saw Cutting	Local Sidewalk Restoration													
	Citywide	OTIS ST NE	15TH ST NE	16TH ST NE	Completed	8/22/2023	8/22/2023	100%	0.09	2023 Local	Paving Plan 2023	5 SB02	5B	
Sidewalk Construction	Local Sidewalk Restoration													
	Citywide	JACKSON ST NE	15TH ST NE	16TH ST NE	Completed	1/3/2023	3/21/2023	100%	0.09	2023 Local	Paving Plan 2023	5 SB03/SB06	5B	
Sidewalk Construction	Local Sidewalk Restoration													
Horizontal Sidewalk	Citywide	RAUM ST NE	HOLBROOK ST NE	16TH ST NE	Completed	2/13/2023	8/16/2023	100%	0.05	2023 Local	Paving Plan 2023	5 SD02	5D	
Saw Cutting	Local Sidewalk Restoration													
	Citywide	NEWTON ST NE	16TH ST NE	17TH ST NE	Completed	12/14/2023	12/15/2023	100%	0.08	2024 Local	Paving Plan 2023	5 SB02/SB06	5B	
Horizontal Sidewalk	Local Sidewalk Restoration													
Saw Cutting	Citywide	IRVING ST NE	17TH ST NE,FORT PL NE	18TH ST NE	Completed	12/13/2023	12/14/2023	100%	0.09	2024 Local	Paving Plan 2023	5 SB06	5B	
Sidewalk Construction	Local Sidewalk Restoration													
	Citywide	I ST NE	18TH ST NE	19TH ST NE	Completed	2/8/2023	8/16/2023	100%	0.08	2023 Local	Paving Plan 2023	5 SD05	5D	
Sidewalk Construction	Local Sidewalk Restoration													
Horizontal Sidewalk	Citywide	QUINCY PL NE	LINCOLN RD NE	1ST ST NE	Completed	9/28/2023	10/13/2023	100%	0.12	2023 Local	Paving Plan 2023	5 SE04	5E	
Saw Cutting	Local Sidewalk Restoration													
	Citywide	MICHIGAN AVE NW	MICHIGAN AVE NE,NORTH CAPITOL ST BN	1ST ST NW	Completed	12/5/2023	12/6/2023	100%	0.17	2024 Minor Arterial	Paving Plan 2023	5 1E05/SE05/SE06	1E/5E	
Horizontal Sidewalk	Local Sidewalk Restoration													
Saw Cutting	Citywide	KEARNY ST NE	18TH ST NE	20TH ST NE	Completed	12/13/2023	12/14/2023	100%	0.17	2024 Local	Paving Plan 2023	5 SB06	5B	
Sidewalk Construction	Local Sidewalk Restoration													
	Citywide	H ST NE	20TH ST NE	21ST ST NE	Completed	2/1/2023	8/16/2023	100%	0.05	2023 Local	Paving Plan 2023	5 SD05	5D	
Sidewalk Construction	Local Sidewalk Restoration													
	Citywide	PERRY ST NE	20TH ST NE	22ND ST NE	Completed	2/7/2023	3/23/2023	100%	0.11	2023 Local	Paving Plan 2023	5 SC01	5C	
Sidewalk Construction	Local Sidewalk Restoration													
	Citywide	FRANKLIN ST NE	22ND ST NE & Driveway-58010362	24TH ST NE	Completed	2/8/2023	2/8/2023	100%	0.11	2023 Collector	Paving Plan 2023	5 SC07	5C	
Sidewalk Construction	Local Sidewalk Restoration													
	Citywide	GIRARD PL NE	BELAIR PL NE	25TH ST NE	Completed	1/26/2023	2/6/2023	100%	0.05	2023 Local	Paving Plan 2023	5 SC07	5C	
Sidewalk Construction	Local Sidewalk Restoration													
	Citywide	WEBSTER ST NE	1ST ST NE	2ND ST NE	Completed	11/13/2023	11/27/2023	100%	0.10	2024 Local	Paving Plan 2023	5 SA06	5A	
Sidewalk Construction	Local Sidewalk Restoration													
	Citywide	BRYANT ST NE	2ND ST NE	3RD ST NE	Completed	9/14/2023	9/19/2023	100%	0.08	2023 null	Paving Plan 2023	5 SF04	5F	
Sidewalk Construction	Federal Aid Pavement													
Horizontal Sidewalk	Restoration	Q ST NW	1ST ST NW	3RD ST NW	Completed	11/6/2023	11/9/2023	100%	0.16	2024 Minor Arterial	Paving Plan 2023	5 SE01/SE02	5E	
Saw Cutting	Local Sidewalk Restoration													
	Citywide	FRANKLIN ST NE	LINCOLN RD NE	4TH ST NE	Completed	8/23/2023	8/24/2023	100%	0.10	2023 Minor Arterial	Paving Plan 2023	5 SE06/SF01	5E/5F	
Horizontal Sidewalk	Local Sidewalk Restoration													
Saw Cutting	Citywide	FRANKLIN ST NE	4TH ST NE	5TH ST NE,MONTANA AVE NE	Completed	12/1/2023	12/1/2023	100%	0.06	2024 Minor Arterial	Paving Plan 2023	5 SF01	5F	
Horizontal Sidewalk	Local Sidewalk Restoration													
Saw Cutting	Citywide	Q ST NW	NEW JERSEY AVE NW	5TH ST NW	Completed	2/3/2023	2/3/2023	100%	0.11	2023 Minor Arterial	Paving Plan 2023	5 SE05/SE02	5E/6E	
Sidewalk Construction	Local Sidewalk Restoration													
	Citywide	HAMLIN ST NE	CHANCELLOR'S WAY NE	7TH ST NE	Completed	1/6/2023	7/24/2023	100%	0.08	2023 Local	Paving Plan 2023	5 SF01/SF02	5F	
Horizontal Sidewalk	Local Sidewalk Restoration													
Saw Cutting	Citywide	JEFFERSON ST NE	CHILLUM PL NE	8TH ST NE	Completed	8/25/2023	8/25/2023	100%	0.21	2023 Local	Paving Plan 2023	5 SA01	5A	
Sidewalk Construction	Local Sidewalk Restoration													
	Citywide	GIRARD PL NE	MILLS AVE NE	BELAIR PL NE	Completed	1/26/2023	1/27/2023	100%	0.04	2023 Local	Paving Plan 2023	5 SC07	5C	
Sidewalk Construction	NHS - Federal Aid Pavement Restoration -													
	NHPP Streets	NEW YORK AVE NE	MONTANA AVE NE	BLADENSBURG RD NE	Completed	10/9/2023	10/27/2023	100%	0.29	2024 Primary Arterial	Paving Plan 2023	5 SC04	5C	
Sidewalk Construction	Federal Aid Pavement													
Horizontal Sidewalk	Restoration	PENN ST NE	5TH ST NE	BRENTWOOD PKWY NE & 6TH ST NE	Completed	4/5/2023	4/6/2023	100%	0.07	2023 Collector	Paving Plan 2023	5 SD01	5D	
Saw Cutting	Local Sidewalk Restoration													
	Citywide	QUEENS CHAPEL TER NE	MICHIGAN AVE NE	BUCHANAN ST NE	Completed	8/22/2023	8/22/2023	100%	0.07	2023 Local	Paving Plan 2023	5 SA02/SB01	5A/5B	
Sidewalk Construction	Local Sidewalk Restoration													
	Citywide	MYRTLE AVE NE	CENTRAL AVE NE	CLINTON ST NE,WALNUT ST NE	Completed	2/15/2023	4/5/2023	100%	0.19	2023 Local	Paving Plan 2023	5 SC01/SC02	5C	
Sidewalk Construction	Local Sidewalk Restoration													
	Citywide	15TH ST NE	ADAMS ST NE	DOWNING ST NE	Completed	2/28/2023	7/18/2023	100%	0.16	2023 Local	Paving Plan 2023	5 SC05/SC06	5C	
Sidewalk Construction	Local Sidewalk Restoration													
	Citywide	14TH ST NE	DOWNING PL NE	DOWNING ST NE	Completed	3/14/2023	7/18/2023	100%	0.05	2023 Local	Paving Plan 2023	5 SC05/SC06	5C	
Sidewalk Construction	Local Sidewalk Restoration													
	Citywide	W ST NE	BRENTWOOD RD NE	Driveway-58019652	Completed	11/13/2023	11/27/2023	100%	0.21	2024 Local	Paving Plan 2023	5 SC05	5C	
Sidewalk Construction	Local Sidewalk Restoration													
	Citywide	13TH PL NE	EMERSON ST NE	FARADAY PL NE	Completed	1/12/2023	4/5/2023	100%	0.05	2023 Local	Paving Plan 2023	5 SA02	5A	
Sidewalk Construction	Local Sidewalk Restoration													
Horizontal Sidewalk	Citywide	13TH PL NE	FARADAY PL NE	FARRAGUT PL NE	Completed	1/12/2023	4/5/2023	100%	0.05	2023 Local	Paving Plan 2023	5 SA02	5A	
Saw Cutting	Local Sidewalk Restoration													
	Citywide	4TH ST NE	EVARTS ST NE	FRANKLIN ST NE	Completed	12/1/2023	12/4/2023	100%	0.07	2024 Minor Arterial	Paving Plan 2023	5 SF01	5F	
Horizontal Sidewalk	Local Sidewalk Restoration													
Saw Cutting	Citywide	12TH ST NE	EVARTS ST NE	FRANKLIN ST NE	Completed	12/15/2023	12/15/2023	100%	0.08	2024 Minor Arterial	Paving Plan 2023	5 SB03/SB04	5B	
Sidewalk Construction	Local Sidewalk Restoration													
	Citywide	8TH ST NE	SOUTH DAKOTA AVE NE	GALLATIN ST NE	Completed	2/20/2023	4/26/2023	100%	0.12	2023 Local	Paving Plan 2023	5 SA02/SA03/SA08	5A	
Sidewalk Construction	Local Sidewalk Restoration													
Horizontal Sidewalk	Citywide	16TH ST NE	QUEENS CHAPEL TER NE	GALLATIN ST NE & EASTERN AVE NE	Completed	7/21/2023	7/31/2023	100%	0.08	2023 Local	Paving Plan 2023	5 SA02	5A	
Saw Cutting	Local Sidewalk Restoration													
	Citywide	NORTH CAPITOL ST BN	FARRAGUT PL NW	GALLATIN ST NW & GALLATIN ST NE	Completed	3/21/2023	3/21/2023	100%	0.09	2023 Primary Arterial	Paving Plan 2023	5 4D05/SA07	4D/5A	
Sidewalk Construction	Local Sidewalk Restoration													
	Citywide	7TH ST NE	FRANKLIN ST NE	GIRARD ST NE	Completed	12/29/2022	8/29/2023	100%	0.06	2023 Collector	Paving Plan 2023	5 SF02/SF03	5F	
Sidewalk Construction	Local Sidewalk Restoration													
	Citywide	BELAIR PL NE	GIRARD PL NE	HAMLIN PL NE	Completed	1/24/2023	1/26/2023	100%	0.06	2023 Local	Paving Plan 2023	5 SC07	5C	

Sidewalk Construction	Local Sidewalk Restoration Citywide	20TH ST NE	FRANKLIN ST NE	HAMLIN ST NE	Completed	1/30/2023	4/5/2023	100%	0.15	2023 Collector	Paving Plan 2023	5 SC07	5C
Sidewalk Construction	Local Sidewalk Restoration Citywide	7TH ST NE	GIRARD ST NE	HAMLIN ST NE	Completed	12/29/2022	7/20/2023	100%	0.06	2023 Collector	Paving Plan 2023	5 SF02	5F
Horizontal Sidewalk Saw Cutting	Local Sidewalk Restoration Citywide	SOUTH DAKOTA AVE NE	VISTA ST NE	HAMLIN ST NE	Completed	8/23/2023	8/23/2023	100%	0.05	2023 Primary Arterial	Paving Plan 2023	5 SC02/SC07	5C
Sidewalk Construction	Local Sidewalk Restoration Citywide	QUEEN ST NE	MONTELLO AVE NE	HOLBROOK TER NE,PENN ST NE	Completed	3/2/2023	8/21/2023	100%	0.13	2023 Local	Paving Plan 2023	5 SD02/SD07	5D
Sidewalk Construction	Local Sidewalk Restoration Citywide	LAWRENCE ST NE	24TH ST NE	HOOVER RD NE	Completed	1/27/2023	3/29/2023	100%	0.08	2023 Local	Paving Plan 2023	5 SC01	5C
Sidewalk Construction	Local Sidewalk Restoration Citywide	21ST ST NE	H ST NE	I ST NE	Completed	2/3/2023	8/15/2023	100%	0.18	2023 Local	Paving Plan 2023	5 SD04/SD05	5D
Sidewalk Construction	Local Sidewalk Restoration Citywide	7TH ST NE	HAMLIN ST NE	IRVING ST NE & Driveway-58015602	Completed	12/29/2022	7/24/2023	100%	0.07	2023 Collector	Paving Plan 2023	5 SF02	5F
Sidewalk Construction	Local Sidewalk Restoration Citywide	16TH ST NE	IRVING ST NE	JACKSON ST NE	Completed	1/5/2023	3/21/2023	100%	0.07	2023 Local	Paving Plan 2023	5 SB03/SB06	5B
Horizontal Sidewalk Saw Cutting	Local Sidewalk Restoration Citywide	13TH ST NE	IRVING ST NE	JACKSON ST NE	Completed	12/13/2023	12/14/2023	100%	0.07	2024 Minor Arterial	Paving Plan 2023	5 SB03	5B
Sidewalk Construction	Federal Aid Pavement Restoration	MICHIGAN AVE NE	UNIVERSITY DR NE & 7TH ST NE	JOHN MCCORMACK RD NE	Completed	5/9/2023	5/10/2023	100%	0.06	2023 Minor Arterial	Paving Plan 2023	5 SA04/SF02	5A/5F
Horizontal Sidewalk Saw Cutting	Local Sidewalk Restoration Citywide	10TH ST NE	JACKSON ST NE	KEARNY ST NE	Completed	12/5/2023	12/5/2023	100%	0.07	2024 Local	Paving Plan 2023	5 SB04	5B
Sidewalk Construction	Local Sidewalk Restoration Citywide	22ND ST NE	JACKSON ST NE,RHODE ISLAND AVE NE	KEARNY ST NE	Completed	2/9/2023	3/29/2023	100%	0.08	2023 Local	Paving Plan 2023	5 SC07	5C
Horizontal Sidewalk Saw Cutting	Local Sidewalk Restoration Citywide	1ST ST NE	RIGGS RD NE	KENNEDY ST NE	Completed	3/22/2023	3/22/2023	100%	0.08	2023 Local	Paving Plan 2023	5 4B08/SA07	4B/5A
Horizontal Sidewalk Saw Cutting	Local Sidewalk Restoration Citywide	17TH PL NE	K ST NE	L ST NE	Completed	8/24/2023	8/24/2023	100%	0.08	2024 Local	Paving Plan 2023	5 SD06	5D
Sidewalk Construction	Local Sidewalk Restoration Citywide	10TH ST NE	KEARNY ST NE	LAWRENCE ST NE	Completed	4/11/2023	7/20/2023	100%	0.07	2023 Local	Paving Plan 2023	5 SB04	5B
Horizontal Sidewalk Saw Cutting	Local Sidewalk Restoration Citywide	17TH ST NE	I ST NE	MARYLAND AVE NE	Completed	8/24/2023	8/24/2023	100%	0.08	2023 Minor Arterial	Paving Plan 2023	5 SD06/SD07	5D
Sidewalk Construction	Local Sidewalk Restoration Citywide	16TH ST NE	QUEEN ST NE	MEIGS PL NE	Completed	2/15/2023	8/16/2023	100%	0.07	2023 Local	Paving Plan 2023	5 SD05/SD06/SD08	5D
Horizontal Sidewalk Saw Cutting	Local Sidewalk Restoration Citywide	18TH ST NE	LAWRENCE ST NE	MONROE ST NE	Completed	8/22/2023	8/22/2023	100%	0.07	2023 Collector	Paving Plan 2023	5 SB06	5B
Sidewalk Construction	Local Sidewalk Restoration Citywide	10TH ST NE	LAWRENCE ST NE	MONROE ST NE	Completed	4/17/2023	7/20/2023	100%	0.07	2023 Local	Paving Plan 2023	5 SB04	5B
Sidewalk Construction	Local Sidewalk Restoration Citywide	BLADENSBURG RD NE	T ST NE	NEW YORK AVE NE	Completed	11/16/2023	11/18/2023	100%	0.13	2024 Local	Paving Plan 2023	5 SC04	5C
Horizontal Sidewalk Saw Cutting	Local Sidewalk Restoration Citywide	13TH ST NE	NEWTON ST NE	OTIS ST NE	Completed	8/21/2023	8/21/2023	100%	0.07	2023 Minor Arterial	Paving Plan 2023	5 SB02	5B
Horizontal Sidewalk Saw Cutting	Local Sidewalk Restoration Citywide	16TH ST NE	NEWTON ST NE	OTIS ST NE	Completed	12/6/2023	12/6/2023	100%	0.07	2024 Local	Paving Plan 2023	5 SB02/SB06	5B
Sidewalk Construction	Local Sidewalk Restoration Citywide	16TH ST NE	LEVIS ST NE	QUEEN ST NE	Completed	2/15/2023	8/16/2023	100%	0.04	2023 Local	Paving Plan 2023	5 SD05/SD06	5D
Sidewalk Construction	Local Sidewalk Restoration Citywide	CRITTENDEN ST NE	16TH ST NE	QUEENS CHAPEL TER NE	Completed	3/17/2023	7/31/2023	100%	0.13	2023 Local	Paving Plan 2023	5 SA02/SB01	5A/5B
Sidewalk Construction	Local Sidewalk Restoration Citywide	16TH ST NE	CRITTENDEN ST NE	QUEENS CHAPEL TER NE	Completed	7/21/2023	7/26/2023	100%	0.13	2023 Local	Paving Plan 2023	5 SA02	5A
Sidewalk Construction	Local Sidewalk Restoration Citywide	1ST ST NE	Q ST NE	QUINCY PL NE	Completed	9/26/2023	9/29/2023	100%	0.05	2023 Local	Paving Plan 2023	5 SE04	5E
Horizontal Sidewalk Saw Cutting	Local Sidewalk Restoration Citywide	3RD ST NW	Q ST NW	R ST NW	Completed	1/27/2023	1/27/2023	100%	0.10	2023 Local	Paving Plan 2023	5 SE01/SE02	5E
Sidewalk Construction	Local Sidewalk Restoration Citywide	17TH ST NE	OTIS PL NE	RANDOLPH ST NE	Completed	2/8/2023	3/16/2023	100%	0.18	2023 Local	Paving Plan 2023	5 SB02	5B
Sidewalk Construction	Local Sidewalk Restoration Citywide	26TH ST NE	PERRY ST NE	RANDOLPH ST NE	Completed	1/30/2023	3/29/2023	100%	0.11	2023 Local	Paving Plan 2023	5 SB01/SC01	5B/5C
Horizontal Sidewalk Saw Cutting	Local Sidewalk Restoration Citywide	10TH ST NE	QUINCY ST NE	RANDOLPH ST NE	Completed	8/22/2023	8/22/2023	100%	0.09	2023 Local	Paving Plan 2023	5 SB05	5B
Horizontal Sidewalk Saw Cutting	Local Sidewalk Restoration Citywide	12TH ST NE	QUINCY ST NE	RANDOLPH ST NE	Completed	8/23/2023	8/23/2023	100%	0.08	2023 Minor Arterial	Paving Plan 2023	5 SB05	5B
Sidewalk Construction	Local Sidewalk Restoration Citywide	16TH ST NE	MEIGS PL NE	RAUM ST NE	Completed	2/10/2023	8/16/2023	100%	0.07	2023 Local	Paving Plan 2023	5 SD02/SD07	5D
Sidewalk Construction	Local Sidewalk Restoration Citywide	ROCK CREEK CHURCH RD NW	TAYLOR ST NW	SHEPHERD ST NW	Completed	7/19/2023	8/3/2023	100%	0.08	2023 Local	Paving Plan 2023	5 4C10/SA05	4C/5A
Sidewalk Construction	Local Sidewalk Restoration Citywide	GALLATIN ST NE	6TH PL NE	SOUTH DAKOTA AVE NE	Completed	2/23/2023	4/26/2023	100%	0.11	2023 Local	Paving Plan 2023	5 SA02/SA08	5A
Sidewalk Construction	Local Sidewalk Restoration Citywide	8TH ST NE	EMERSON ST NE	SOUTH DAKOTA AVE NE	Completed	2/20/2023	4/26/2023	100%	0.06	2023 Local	Paving Plan 2023	5 SA02/SA03/SA08	5A
Sidewalk Construction	Local Sidewalk Restoration Citywide	10TH ST NE	TAYLOR ST NE	TAUSSIG PL NE	Completed	11/22/2023	11/27/2023	100%	0.04	2024 Local	Paving Plan 2023	5 SA03/SB05	5A/5B
Sidewalk Construction	Local Sidewalk Restoration Citywide	ROCK CREEK CHURCH RD NW	SCOTT RD NW,UPSHUR ST NW	TAYLOR ST NW	Completed	7/20/2023	7/24/2023	100%	0.09	2023 Local	Paving Plan 2023	5 4C10/SA05	4C/5A
Sidewalk Construction	Local Sidewalk Restoration Citywide	MEIGS PL NE	MONTELLO AVE NE	TRINIDAD AVE NE	Completed	2/22/2023	8/21/2023	100%	0.17	2023 Local	Paving Plan 2023	5 SD02	5D
Horizontal Sidewalk Saw Cutting	Local Sidewalk Restoration Citywide	13TH ST NE	UPSHUR ST NE	VARNUM ST NE	Completed	8/18/2023	8/18/2023	100%	0.07	2023 Minor Arterial	Paving Plan 2023	5 SA03/SB05	5A/5B
Sidewalk Construction	Local Sidewalk Restoration Citywide	18TH ST NE	M ST NE	DEAD END	Completed	3/15/2023	8/16/2023	100%	0.10	2023 Local	Paving Plan 2023	5 SD03	5D

Sidewalk Construction	Local Sidewalk Restoration Citywide	CONSTITUTION AVE NE	9TH ST NE	10TH ST NE	Completed	9/6/2023	9/11/2023	100%	0.06	2023 Minor Arterial	Paving Plan 2023	6 6A03	6A
Sidewalk Construction	Local Sidewalk Restoration Citywide	F ST NE	10TH ST NE	11TH ST NE	Completed	8/7/2023	8/12/2023	100%	0.06	2023 Local	Paving Plan 2023	6 6A02/6A03	6A
Sidewalk Construction	Local Sidewalk Restoration Citywide	1 ST SE	10TH ST SE	11TH ST SE	Completed	4/25/2023	5/2/2023	100%	0.06	2023 Collector	Paving Plan 2023	6 6B04/6B08	6B
Sidewalk Construction	Local Sidewalk Restoration Citywide	G ST SE	10TH ST SE	11TH ST SE	Completed	4/10/2023	4/19/2023	100%	0.06	2023 Local	Paving Plan 2023	6 6B04	6B
Horizontal Sidewalk Saw Cutting	Local Sidewalk Restoration Citywide	1 ST SE	11TH ST SE	12TH ST SE	Completed	8/17/2023	8/17/2023	100%	0.07	2024 Collector	Paving Plan 2023	6 6B04/6B08	6B
Sidewalk Construction	Federal Aid Pavement Restoration	C ST NE	10TH ST NE	14TH PL NE	Completed	3/29/2023	4/3/2023	100%	0.44	2023 Minor Arterial	Paving Plan 2023	6 6A04/6A05/6A07	6A
Sidewalk Construction	Local Sidewalk Restoration Citywide	MASSACHUSETTS AVE SE	A ST SE	14TH ST SE	Completed	2/3/2023	2/24/2023	100%	0.11	2023 Local	Paving Plan 2023	6 6B08	6B
Sidewalk Construction	Local Sidewalk Restoration Citywide	SOUTH CAROLINA AVE SE	3RD ST SE	4TH ST SE,E ST SE	Completed	12/14/2023	12/22/2023	100%	0.08	2024 Local	Paving Plan 2023	6 6B01/6B03	6B
Sidewalk Construction	Local Sidewalk Restoration Citywide	D ST SE	4TH ST SE	5TH ST SE	Completed	12/28/2023	1/4/2024	100%	0.06	2024 Local	Paving Plan 2023	6 6B01/6B02/6B03	6B
Sidewalk Construction	Local Sidewalk Restoration Citywide	E ST SE	4TH ST SE,SOUTH CAROLINA AVE SE	5TH ST SE	Completed	12/13/2023	12/22/2023	100%	0.06	2024 Local	Paving Plan 2023	6 6B01/6B03	6B
Sidewalk Construction	Local Sidewalk Restoration Citywide	G ST SW	6TH ST SW	6TH PL SW	Completed	10/23/2023	10/31/2023	100%	0.06	2024 Local	Paving Plan 2023	6 6D01	6D
Sidewalk Construction	Local Sidewalk Restoration Citywide	K ST NE	5TH ST NE	6TH ST NE	Completed	7/26/2023	8/2/2023	100%	0.06	2023 Local	Paving Plan 2023	6 6C05/6C06	6C
Sidewalk Construction	Local Sidewalk Restoration Citywide	1 ST NW	5TH ST NW	6TH ST NW	Completed	1/24/2023	1/27/2023	100%	0.05	2023 Collector	Paving Plan 2023	6 2C01/6E09	2C/6E
Sidewalk Construction	Local Sidewalk Restoration Citywide	K ST NE	6TH ST NE	7TH ST NE	Completed	7/26/2023	8/8/2023	100%	0.12	2023 Local	Paving Plan 2023	6 6C05/6C06	6C
Horizontal Sidewalk Saw Cutting	Local Sidewalk Restoration Citywide	MARYLAND AVE SW	6TH ST SW	7TH ST SW & C ST SW	Completed	11/29/2023	11/30/2023	100%	0.11	2024 Collector	Paving Plan 2023	6 6D01/6D02	6D
Sidewalk Construction	Local Sidewalk Restoration Citywide	G ST SE	7TH ST SE	8TH ST SE	Completed	12/11/2023	12/14/2023	100%	0.07	2024 Local	Paving Plan 2023	6 6B03/6B04	6B
Horizontal Sidewalk Saw Cutting	Local Sidewalk Restoration Citywide	1 ST NE	8TH ST NE	9TH ST NE	Completed	8/17/2023	8/17/2023	100%	0.07	2023 Local	Paving Plan 2023	6 6A01/6A02	6A
Sidewalk Construction	Local Sidewalk Restoration Citywide	8TH ST NE	8TH ST SE,EAST CAPITOL ST BN	A ST NE	Completed	12/12/2023	12/18/2023	100%	0.08	2024 Collector	Paving Plan 2023	6 6A07/6B05/6C03	6A/6B/6C
Sidewalk Construction	Local Sidewalk Restoration Citywide	MASSACHUSETTS AVE SE	13TH ST SE	A ST SE	Completed	2/3/2023	2/27/2023	100%	0.06	2023 Local	Paving Plan 2023	6 6B05/6B08	6B
Sidewalk Construction	Local Sidewalk Restoration Citywide	11TH ST SE	INDEPENDENCE AVE SE	C ST SE	Completed	5/3/2023	5/15/2023	100%	0.11	2023 Minor Arterial	Paving Plan 2023	6 6B04/6B05	6B
Sidewalk Construction	Local Sidewalk Restoration Citywide	10TH ST NE	A ST NE	CONSTITUTION AVE NE	Completed	1/25/2023	2/7/2023	100%	0.07	2023 Local	Paving Plan 2023	6 6A03	6A
Horizontal Sidewalk Saw Cutting	Local Sidewalk Restoration Citywide	TENNESSEE AVE NE	C ST NE	CORBIN PL NE	Completed	8/16/2023	8/16/2023	100%	0.05	2023 Local	Paving Plan 2023	6 6A04/6A05	6A
Sidewalk Construction	Local Sidewalk Restoration Citywide	3RD ST SE	D ST SE,NORTH CAROLINA AVE SE	D ST SE	Completed	8/8/2023	8/11/2023	100%	0.06	2023 Local	Paving Plan 2023	6 6B01/6B02	6B
Sidewalk Construction	Local Sidewalk Restoration Citywide	4TH ST SE	NORTH CAROLINA AVE SE,SEWARD SQ SE	D ST SE	Completed	12/19/2023	12/28/2023	100%	0.09	2024 Collector	Paving Plan 2023	6 6B01/6B02/6B03	6B
Sidewalk Construction	Local Sidewalk Restoration Citywide	5TH ST SE	DEAD END	D ST SE	Completed	12/13/2023	12/26/2023	100%	0.09	2024 Local	Paving Plan 2023	6 6B02/6B03	6B
Sidewalk Construction	Local Sidewalk Restoration Citywide	3RD ST SE	C ST SE	D ST SE,NORTH CAROLINA AVE SE	Completed	8/11/2023	8/22/2023	100%	0.07	2023 Local	Paving Plan 2023	6 6B01/6B02	6B
Sidewalk Construction	Local Sidewalk Restoration Citywide	4TH ST SE	D ST SE	E ST SE	Completed	12/12/2023	12/18/2023	100%	0.07	2024 Collector	Paving Plan 2023	6 6B01/6B03	6B
Sidewalk Construction	Local Sidewalk Restoration Citywide	7TH ST NE	ACKER ST NE	F ST NE	Completed	8/14/2023	8/21/2023	100%	0.04	2023 Local	Paving Plan 2023	6 6A03/6C05	6A/6C
Sidewalk Construction	Local Sidewalk Restoration Citywide	10TH ST NE	F ST NE	G ST NE	Completed	8/1/2023	8/8/2023	100%	0.11	2023 Local	Paving Plan 2023	6 6A02/6A03	6A
Sidewalk Construction	Local Sidewalk Restoration Citywide	8TH ST SE	E ST SE	G ST SE	Completed	12/15/2023	12/18/2023	100%	0.10	2024 Minor Arterial	Paving Plan 2023	6 6B03/6B04	6B
Sidewalk Construction	Local Sidewalk Restoration Citywide	11TH ST SE	PENNSYLVANIA AVE SE & E ST SE	G ST SE	Completed	4/14/2023	4/24/2023	100%	0.11	2023 Minor Arterial	Paving Plan 2023	6 6B04/6B08	6B
Sidewalk Construction	Local Sidewalk Restoration Citywide	5TH ST SE	DEAD END	G ST SE	Completed	12/15/2023	12/29/2023	100%	0.10	2024 Local	Paving Plan 2023	6 6B03	6B
Sidewalk Construction	Local Sidewalk Restoration Citywide	11TH ST NE	G ST NE	H ST NE	Completed	7/31/2023	8/17/2023	100%	0.09	2023 Collector	Paving Plan 2023	6 6A01/6A02	6A
Sidewalk Construction	Local Sidewalk Restoration Citywide	NEW JERSEY AVE NW	MASSACHUSETTS AVE NW	H ST NW	Completed	11/27/2023	11/30/2023	100%	0.10	2024 Minor Arterial	Paving Plan 2023	6 6C02/6E07	6C/6E
Sidewalk Construction	Local Sidewalk Restoration Citywide	11TH ST SE	G ST SE	I ST SE	Completed	3/22/2023	8/29/2023	100%	0.14	2023 Minor Arterial	Paving Plan 2023	6 6B04/6B08	6B
Sidewalk Construction	Local Sidewalk Restoration Citywide	7TH ST SE	G ST SE	I ST SE	Completed	12/13/2023	12/21/2023	100%	0.11	2024 Local	Paving Plan 2023	6 6B03	6B
Sidewalk Construction	Local Sidewalk Restoration Citywide	4TH ST SE	A ST SE	INDEPENDENCE AVE SE	Completed	12/13/2023	12/19/2023	100%	0.07	2024 Local	Paving Plan 2023	6 6B02	6B
Sidewalk Construction	Local Sidewalk Restoration Citywide	1ST ST NE	G PL NE	K ST NE	Completed	1/4/2022	8/4/2023	100%	0.21	2023 Collector	Paving Plan 2023	6 6C04/6C06	6C
Horizontal Sidewalk Saw Cutting	Local Sidewalk Restoration Citywide	NORTH CAPITOL ST BN	K ST NW,K ST NE	L ST NE	Completed	8/17/2023	8/17/2023	100%	0.08	2023 Primary Arterial	Paving Plan 2023	6 6E03/6E04/6E06/6E 6 07	6E
Sidewalk Construction	Local Sidewalk Restoration Citywide	3RD ST SW	M ST SW & Driveway-58013312	L ST SW	Completed	10/25/2023	10/25/2023	100%	0.07	2024 Local	Paving Plan 2023	6 6D05	6D

Horizontal Sidewalk Saw Cutting	Local Sidewalk Restoration Citywide	D ST SW	9TH ST SW Service Rd & Ramp-36003862	L'ENFANT PROMENADE SW & 10TH ST SW	Completed	1/24/2023	1/24/2023	100%	0.11	2023	Collector	Paving Plan 2023	6 6D01	6D
Sidewalk Construction	Local Sidewalk Restoration Citywide	G ST NW	G ST NE,NORTH CAPITOL ST BN	MASSACHUSETTS AVE NW	Completed	12/20/2022	1/7/2023	100%	0.16	2023	Local	Paving Plan 2023	6 6C02/6C04/6E07	6C/6E
Sidewalk Construction	Local Sidewalk Restoration Citywide	7TH ST NE	L ST NE	MORTON PL NE	Completed	8/3/2023	8/8/2023	100%	0.05	2023	Local	Paving Plan 2023	6 6C06	6C
Sidewalk Construction	Local Sidewalk Restoration Citywide	4TH ST SE	C ST SE	NORTH CAROLINA AVE SE & SEWARD SQ SE	Completed	12/29/2023	12/29/2023	100%	0.03	2024	Collector	Paving Plan 2023	6 6B01/6B02/6B03	6B
Sidewalk Construction	Local Sidewalk Restoration Citywide	7TH ST SE	C ST SE	PENNSYLVANIA AVE SE	Completed	12/20/2023	12/20/2023	100%	0.09	2024	Local	Paving Plan 2023	6 6B02/6B03	6B
Sidewalk Construction	Local Sidewalk Restoration Citywide	4TH ST SE	INDEPENDENCE AVE SE	PENNSYLVANIA AVE SE,SEWARD SQ SE	Completed	12/19/2023	12/26/2023	100%	0.08	2024	Local	Paving Plan 2023	6 6B02	6B
Sidewalk Construction	Local Sidewalk Restoration Citywide	CONSTITUTION AVE NE	13TH ST NE,TENNESSEE AVE NE	WARREN ST NE	Completed	9/6/2023	9/18/2023	100%	0.10	2023	Minor Arterial	Paving Plan 2023	6 6A04	6A
Sidewalk Construction	Local Sidewalk Restoration Citywide	CONGRESS ST NE	L ST NE	DEAD END	Completed	12/28/2023	12/29/2023	100%	0.05	2024	Local	Paving Plan 2023	6 6C06	6C
Sidewalk Construction	Local Sidewalk Restoration Citywide	AMES PL NE	14TH ST NE	15TH ST NE	Completed	2/27/2023	3/31/2023	100%	0.10	2023	Local	Paving Plan 2023	7 6A04/6A08	6A
Sidewalk Construction	Local Sidewalk Restoration Citywide	GALES ST NE	G ST NE & 15TH ST NE	16TH ST NE	Completed	8/28/2023	9/6/2023	100%	0.10	2023	Local	Paving Plan 2023	7 6A06/7D06	6A/7D
Sidewalk Construction	Local Sidewalk Restoration Citywide	R ST SE	27TH ST SE	28TH ST SE	Completed	9/25/2023	10/6/2023	100%	0.06	2023	Local	Paving Plan 2023	7 7B02/7B03	7B
Sidewalk Construction	Local Sidewalk Restoration Citywide	TEXAS AVE SE	27TH ST SE	28TH ST SE	Completed	9/20/2023	9/22/2023	100%	0.07	2023	Local	Paving Plan 2023	7 7B02/7B03	7B
Horizontal Sidewalk Saw Cutting	Local Sidewalk Restoration Citywide	M PL SE	FAIRLAWN AVE SE	30TH ST SE	Completed	7/21/2023	7/21/2023	100%	0.09	2023	Local	Paving Plan 2023	7 7B01	7B
Horizontal Sidewalk Saw Cutting	Local Sidewalk Restoration Citywide	M ST SE	FAIRLAWN AVE SE	30TH ST SE,MINNESOTA AVE SE	Completed	7/18/2023	7/18/2023	100%	0.13	2023	Local	Paving Plan 2023	7 7B01/7B04	7B
Horizontal Sidewalk Saw Cutting	Local Sidewalk Restoration Citywide	ALABAMA AVE SE	31ST ST SE	31ST PL SE	Completed	8/2/2023	8/2/2023	100%	0.05	2023	Minor Arterial	Paving Plan 2023	7 7B02/7B05	7B
Horizontal Sidewalk Saw Cutting	Local Sidewalk Restoration Citywide	ALABAMA AVE SE	32ND ST SE	32ND PL SE	Completed	8/2/2023	8/2/2023	100%	0.05	2024	Minor Arterial	Paving Plan 2023	7 7B02/7B05	7B
Horizontal Sidewalk Saw Cutting	Local Sidewalk Restoration Citywide	W ST SE	32ND ST SE	32ND PL SE	Completed	8/1/2023	8/1/2023	100%	0.05	2023	Local	Paving Plan 2023	7 7B02	7B
Horizontal Sidewalk Saw Cutting	Local Sidewalk Restoration Citywide	W ST SE	31ST PL SE	32ND ST SE	Completed	8/1/2023	8/1/2023	100%	0.04	2023	Local	Paving Plan 2023	7 7B02	7B
Sidewalk Construction	Local Sidewalk Restoration Citywide	CLAY PL NE	40TH ST NE,DIX ST NE	41ST ST NE,FLINT PL NE	Completed	9/25/2023	10/4/2023	100%	0.14	2023	Local	Paving Plan 2023	7 7F01	7F
Sidewalk Construction	Local Sidewalk Restoration Citywide	DIX ST NE	42ND ST NE	44TH ST NE	Completed	5/15/2023	6/7/2023	100%	0.19	2023	Local	Paving Plan 2023	7 7D06/7F01	7D/7F
Sidewalk Construction	Local Sidewalk Restoration Citywide	BROOKS ST NE	42ND ST NE	44TH ST NE	Completed	5/24/2023	6/1/2023	100%	0.19	2023	Local	Paving Plan 2023	7 7D05/7D06/7F01 7C01/7D05/7D06/7	7D/7F
Sidewalk Construction	Local Sidewalk Restoration Citywide	GRANT ST NE	42ND ST NE	44TH ST NE	Completed	6/1/2023	6/14/2023	100%	0.18	2023	Local	Paving Plan 2023	7 F01	7C/7D/7F
Sidewalk Construction	Local Sidewalk Restoration Citywide	CLAY ST NE	42ND ST NE	44TH ST NE	Completed	5/18/2023	6/6/2023	100%	0.19	2023	Local	Paving Plan 2023	7 7F01/7F03/7F04	7F
Sidewalk Construction	Local Sidewalk Restoration Citywide	EDSON PL NE	44TH ST NE	45TH ST NE	Completed	5/16/2023	6/8/2023	100%	0.08	2023	Local	Paving Plan 2023	7 7D05/7D06	7D
Sidewalk Construction	Local Sidewalk Restoration Citywide	DOUGLAS ST NE	ANACOSTIA AVE NE	45TH ST NE	Completed	7/21/2023	7/31/2023	100%	0.21	2023	Local	Paving Plan 2023	7 7D01	7D
Sidewalk Construction	Local Sidewalk Restoration Citywide	GAULT PL NE	44TH ST NE	46TH ST NE	Completed	5/24/2023	6/14/2023	100%	0.14	2023	Local	Paving Plan 2023	7 7C09	7C
Sidewalk Construction	Local Sidewalk Restoration Citywide	EADS PL NE	45TH ST NE	47TH ST NE	Completed	5/12/2023	6/9/2023	100%	0.16	2023	Local	Paving Plan 2023	7 7D05	7D
Sidewalk Construction	Local Sidewalk Restoration Citywide	MEADE ST NE	47TH PL NE	48TH ST NE	Completed	7/17/2023	8/14/2023	100%	0.05	2023	null	Paving Plan 2023	7 7C07	7C
Sidewalk Construction	Local Sidewalk Restoration Citywide	NANNIE HELEN BURROUGHS AVE NE	46TH ST NE	48TH ST NE & MARVIN GAYE TRAIL NE	Completed	6/7/2023	6/15/2023	100%	0.16	2023	Minor Arterial	Paving Plan 2023	7 7C01/7C04/7C09	7C
Sidewalk Construction	Local Sidewalk Restoration Citywide	LEE ST NE	49TH ST NE	49TH PL NE	Completed	6/28/2023	7/17/2023	100%	0.05	2023	Local	Paving Plan 2023	7 7C07	7C
Sidewalk Construction	Local Sidewalk Restoration Citywide	NANNIE HELEN BURROUGHS AVE NE	48TH ST NE	49TH ST NE	Completed	6/7/2023	6/15/2023	100%	0.12	2023	Minor Arterial	Paving Plan 2023	7 7C01/7C03/7C04	7C
Sidewalk Construction	Local Sidewalk Restoration Citywide	SHERIFF RD NE	50TH ST NE	51ST ST NE	Completed	6/21/2023	7/17/2023	100%	0.12	2023	Minor Arterial	Paving Plan 2023	7 7C04	7C
Sidewalk Construction	Local Sidewalk Restoration Citywide	CLAY TER NE	53RD ST NE	53RD ST NE	Completed	6/29/2023	7/17/2023	100%	0.16	2023	Local	Paving Plan 2023	7 7C02	7C
Sidewalk Construction	Local Sidewalk Restoration Citywide	DIX ST NE	DIVISION AVE NE	53RD ST NE	Completed	7/11/2023	8/8/2023	100%	0.11	2023	Local	Paving Plan 2023	7 7C01/7C02	7C
Sidewalk Construction	Local Sidewalk Restoration Citywide	AMES ST NE	DIVISION AVE NE	53RD ST NE	Completed	3/23/2023	6/9/2023	100%	0.10	2023	Local	Paving Plan 2023	7 7C02	7C
Sidewalk Construction	Local Sidewalk Restoration Citywide	QUEEN'S STROLL PL SE	51ST ST SE	53RD ST SE	Completed	8/23/2023	9/5/2023	100%	0.12	2023	Local	Paving Plan 2023	7 7E04/7E05/7E06	7E
Sidewalk Construction	Local Sidewalk Restoration Citywide	D ST SE	51ST ST SE	53RD ST SE	Completed	8/18/2023	8/24/2023	100%	0.12	2023	Local	Paving Plan 2023	7 7E05/7E06	7E
Sidewalk Construction	Local Sidewalk Restoration Citywide	QUEEN'S STROLL PL SE	53RD ST SE	54TH ST SE	Completed	8/30/2023	9/13/2023	100%	0.12	2023	Local	Paving Plan 2023	7 7E03/7E05/7E06	7E
Sidewalk Construction	Local Sidewalk Restoration Citywide	B ST SE	53RD ST SE	54TH ST SE,BASS PL SE	Completed	4/10/2023	7/12/2023	100%	0.12	2023	Local	Paving Plan 2023	7 7E06	7E
Sidewalk Construction	Local Sidewalk Restoration Citywide	AMES ST NE	53RD ST NE	55TH ST NE	Completed	3/23/2023	6/12/2023	100%	0.17	2023	Local	Paving Plan 2023	7 7C02	7C

Sidewalk Construction	Local Sidewalk Restoration Citywide	EADS ST NE	55TH ST NE	56TH ST NE	Completed	7/17/2023	7/19/2023	100%	0.07	2023 Local	Paving Plan 2023	7 7C05/7C06	7C
Sidewalk Construction	Local Sidewalk Restoration Citywide	FOOTE ST NE	55TH ST NE	56TH ST NE	Completed	7/20/2023	7/25/2023	100%	0.07	2023 Local	Paving Plan 2023	7 7C05/7C06	7C
Sidewalk Construction	Local Sidewalk Restoration Citywide	57TH PL SE	57TH ST SE,A ST SE	57TH ST SE	Completed	6/28/2023	7/17/2023	100%	0.12	2023 Local	Paving Plan 2023	7 7E07	7E
Sidewalk Construction	Local Sidewalk Restoration Citywide	CLAY ST NE	60TH ST NE	61ST ST NE	Completed	6/20/2023	8/29/2023	100%	0.07	2023 Local	Paving Plan 2023	7 7C05	7C
Sidewalk Construction	Local Sidewalk Restoration Citywide	MINNESOTA AVE SE	36TH ST SE,B ST SE	A ST SE	Completed	11/6/2023	11/9/2023	100%	0.09	2024 Minor Arterial	Paving Plan 2023	7 7F06	7F
Sidewalk Construction	Local Sidewalk Restoration Citywide	53RD ST SE	53RD ST NE,EAST CAPITOL ST BN	A ST SE,CENTRAL AVE SE	Completed	3/14/2023	6/13/2023	100%	0.16	2023 Local	Paving Plan 2023	7 7C02/7E06/7E07	7C/7E
Sidewalk Construction	Local Sidewalk Restoration Citywide	34TH ST SE	U ST SE	ALABAMA AVE SE	Completed	8/30/2023	9/6/2023	100%	0.23	2023 Local	Paving Plan 2023	7 7B04/7B06	7B
Horizontal Sidewalk Saw Cutting	Local Sidewalk Restoration Citywide	31ST ST SE	W ST SE	ALABAMA AVE SE	Completed	8/4/2023	8/4/2023	100%	0.11	2023 Local	Paving Plan 2023	7 7B02/7B05	7B
Horizontal Sidewalk Saw Cutting	Local Sidewalk Restoration Citywide	PARKSIDE PL NE	BURNHAM PL NE	ALBERT IRVIN CASSELL PL NE	Completed	8/11/2023	8/11/2023	100%	0.05	2023 Local	Paving Plan 2023	7 7D03	7D
Sidewalk Construction	Federal Aid Pavement Restoration	CAMDEN ST SE	36TH PL SE	Alley-47053272	Completed	11/29/2023		75%	0.24	2024 Local	Paving Plan 2023	7 7B06	7B
Sidewalk Construction	Local Sidewalk Restoration Citywide	53RD ST NE	EAST CAPITOL ST BN & 53RD ST SE	AMES ST NE	Completed	3/20/2023	6/13/2023	100%	0.07	2023 Local	Paving Plan 2023	7 7C02/7C08	7C
Horizontal Sidewalk Saw Cutting	Local Sidewalk Restoration Citywide	ALBERT IRVIN CASSELL PL NE	BARNES ST NE	ANACOSTIA AVE NE	Completed	8/9/2023	8/10/2023	100%	0.04	2023 Local	Paving Plan 2023	7 7D03	7D
Horizontal Sidewalk Saw Cutting	Local Sidewalk Restoration Citywide	55TH ST SE	55TH ST NE & EAST CAPITOL ST BN	AYERS PL SE	Completed	8/8/2023	8/8/2023	100%	0.15	2023 Local	Paving Plan 2023	7 7C02/7C08	7C
Horizontal Sidewalk Saw Cutting	Local Sidewalk Restoration Citywide	BRANCH AVE SE	ALABAMA AVE SE	BANGOR ST SE	Completed	8/1/2023	8/2/2023	100%	0.10	2023 Primary Arterial	Paving Plan 2023	7 7B02/7B05/7B06	7B
Sidewalk Construction	Local Sidewalk Restoration Citywide	54TH ST SE	B ST SE,BASS PL SE	BASS PL SE	Completed	4/6/2023	7/12/2023	100%	0.05	2023 Local	Paving Plan 2023	7 7E06	7E
Sidewalk Construction	Local Sidewalk Restoration Citywide	57TH PL NE	57TH PL SE,EAST CAPITOL ST BN	BLAINE ST NE	Completed	7/12/2023	7/17/2023	100%	0.08	2023 Local	Paving Plan 2023	7 7C02/7C05/7E07	7C/7E
Sidewalk Construction	Local Sidewalk Restoration Citywide	46TH ST NE	CENTRAL AVE NE	BLAINE ST NE	Completed	6/9/2023	7/13/2023	100%	0.12	2023 Local	Paving Plan 2023	7 7D05	7D
Sidewalk Construction	Local Sidewalk Restoration Citywide	46TH PL NE	CENTRAL AVE NE	BLAINE ST NE	Completed	6/2/2023	6/12/2023	100%	0.12	2023 Local	Paving Plan 2023	7 7D05	7D
Sidewalk Construction	Local Sidewalk Restoration Citywide	42ND ST NE	BENNING RD NE	BROOKS ST NE	Completed	4/21/2023	6/6/2023	100%	0.06	2023 Local	Paving Plan 2023	7 7D06/7F01	7D/7F
Sidewalk Construction	Local Sidewalk Restoration Citywide	49TH ST NE	BLAINE ST NE	BROOKS ST NE	Completed	6/15/2023	7/13/2023	100%	0.05	2023 Collector	Paving Plan 2023	7 7C03/7F04	7C/7F
Sidewalk Construction	Local Sidewalk Restoration Citywide	HILDRETH ST SE	ADRIAN ST SE	BURNS ST SE	Completed	9/22/2023	9/26/2023	100%	0.12	2023 Local	Paving Plan 2023	7 7E01	7E
Sidewalk Construction	Local Sidewalk Restoration Citywide	54TH ST SE	BASS PL SE	C ST SE	Completed	4/10/2023	7/12/2023	100%	0.05	2023 Local	Paving Plan 2023	7 7E06	7E
Sidewalk Construction	Local Sidewalk Restoration Citywide	16TH ST SE	MASSACHUSETTS AVE SE	C ST SE	Completed	3/2/2023	11/27/2023	100%	0.08	2023 Local	Paving Plan 2023	7 6B08/6B09/6B10	6B
Sidewalk Construction	Local Sidewalk Restoration Citywide	34TH ST SE	BANGOR ST SE	CAMDEN ST SE	Completed	8/25/2023	8/29/2023	100%	0.07	2023 Local	Paving Plan 2023	7 7B06	7B
Sidewalk Construction	Local Sidewalk Restoration Citywide	HIGHWOOD DR SE	NASH PL SE	CARPENTER ST SE	Completed	9/12/2023	9/20/2023	100%	0.20	2023 Local	Paving Plan 2023	7 7B04	7B
Horizontal Sidewalk Saw Cutting	Local Sidewalk Restoration Citywide	55TH ST SE	AYERS PL SE	CENTRAL AVE SE	Completed	6/15/2022	6/15/2022	100%	0.09	2024 Local	Paving Plan 2023	7 7E06/7E07	7E
Sidewalk Construction	Local Sidewalk Restoration Citywide	DUBOIS PL SE	BURBANK ST SE	CHAPLIN ST SE	Completed	9/18/2023	10/4/2023	100%	0.15	2023 Local	Paving Plan 2023	7 7F02	7F
Sidewalk Construction	Local Sidewalk Restoration Citywide	HILLTOP TER SE	G ST SE	CHAPLIN ST SE	Completed	9/8/2023	9/13/2023	100%	0.10	2023 Local	Paving Plan 2023	7 7E01/7F02	7E/7F
Sidewalk Construction	Local Sidewalk Restoration Citywide	GORMAN TER SE	DEAD END	CHAPLIN ST SE	Completed	9/14/2023	9/20/2023	100%	0.11	2023 Local	Paving Plan 2023	7 7F02	7F
Sidewalk Construction	Local Sidewalk Restoration Citywide	55TH ST NE	BLAINE ST NE	CLAY ST NE	Completed	3/8/2023	7/12/2023	100%	0.10	2023 Local	Paving Plan 2023	7 7C02	7C
Sidewalk Construction	Local Sidewalk Restoration Citywide	51ST ST SE	CALL PL SE	D ST SE	Completed	8/14/2023	8/17/2023	100%	0.05	2023 Collector	Paving Plan 2023	7 7E05	7E
Sidewalk Construction	Local Sidewalk Restoration Citywide	45TH ST NE	EADS ST NE	EADS PL NE & Alley-47070092	Completed	5/22/2023	6/9/2023	100%	0.05	2023 null	Paving Plan 2023	7 7F04	7F
Horizontal Sidewalk Saw Cutting	Local Sidewalk Restoration Citywide	36TH ST NE	DIX ST NE	EADS ST NE	Completed	8/11/2023	8/11/2023	100%	0.04	2023 Local	Paving Plan 2023	7 7D04	7D
Sidewalk Construction	Local Sidewalk Restoration Citywide	44TH ST NE	EADS ST NE	EDSON PL NE	Completed	5/19/2023	6/8/2023	100%	0.08	2023 Collector	Paving Plan 2023	7 7D05/7D06	7D
Sidewalk Construction	Local Sidewalk Restoration Citywide	SOUTHERN AVE SE	42ND ST SE	ELLIS ST SE	Completed	12/4/2023	12/7/2023	100%	0.08	2024 Minor Arterial	Paving Plan 2023	7 7B08	7B
Sidewalk Construction	Local Sidewalk Restoration Citywide	42ND ST NE	BROOKS ST NE	FOOTE ST NE	Completed	4/24/2023	6/6/2023	100%	0.25	2023 Local	Paving Plan 2023	7 7D06/7F01	7D/7F
Sidewalk Construction	Local Sidewalk Restoration Citywide	CHAPLIN ST SE	GORMAN TER SE	G ST SE	Completed	9/12/2023	9/14/2023	100%	0.06	2023 Local	Paving Plan 2023	7 7E01/7F02	7E/7F
Sidewalk Construction	Local Sidewalk Restoration Citywide	32ND ST SE	FRANKFORD ST SE	GAINESVILLE ST SE	Completed	9/7/2023	9/13/2023	100%	0.07	2023 Local	Paving Plan 2023	7 7B05	7B
Horizontal Sidewalk Saw Cutting	Local Sidewalk Restoration Citywide	MINNESOTA AVE NE	GRANT ST NE	GAULT PL NE	Completed	8/15/2023	8/15/2023	100%	0.06	2023 Minor Arterial	Paving Plan 2023	7 7C09/7F01	7C/7F
Sidewalk Construction	Local Sidewalk Restoration Citywide	CHAPLIN ST SE	F ST SE	GORMAN TER SE	Completed	9/12/2023	9/15/2023	100%	0.05	2023 Local	Paving Plan 2023	7 7F02	7F

Horizontal Sidewalk Saw Cutting	Local Sidewalk Restoration Citywide	KENILWORTH AVE NE	FOOTE ST NE	HAYES ST NE	Completed	8/15/2023	8/15/2023	100%	0.24	2023 Local	Paving Plan 2023	7 7D03	7D
Sidewalk Construction	Local Sidewalk Restoration Citywide	49TH ST NE	NANNIE HELEN BURROUGHS AVE NE	HAYES ST NE	Completed	6/14/2023	7/14/2023	100%	0.06	2023 Collector	Paving Plan 2023	7 7C01/7C09	7C
Horizontal Sidewalk Saw Cutting	Local Sidewalk Restoration Citywide	52ND ST NE	HAYES ST NE	JAY ST NE	Completed	8/9/2023	8/9/2023	100%	0.16	2023 Local	Paving Plan 2023	7 7C01/7C06	7C
Horizontal Sidewalk Saw Cutting	Local Sidewalk Restoration Citywide	BAKER ST NE	34TH ST NE	KENILWORTH AVE NE	Completed	8/11/2023	8/11/2023	100%	0.09	2023 Local	Paving Plan 2023	7 7D04	7D
Sidewalk Construction	Local Sidewalk Restoration Citywide	DOUGLAS ST NE	45TH ST NE	KENILWORTH AVE NE	Completed	7/21/2023	8/8/2023	100%	0.07	2023 Local	Paving Plan 2023	7 7D01	7D
Sidewalk Construction	Local Sidewalk Restoration Citywide	31ST ST SE	G ST SE	MASSACHUSETTS AVE SE	Completed	10/30/2023	11/3/2023	100%	0.10	2024 Local	Paving Plan 2023	7 7B01	7B
Sidewalk Construction	Local Sidewalk Restoration Citywide	16TH ST SE	INDEPENDENCE AVE SE	MASSACHUSETTS AVE SE	Completed	11/20/2023	11/27/2023	100%	0.07	2024 Local	Paving Plan 2023	7 6B08/6B10	6B
Horizontal Sidewalk Saw Cutting	Local Sidewalk Restoration Citywide	M PL SE	30TH ST SE	MINNESOTA AVE SE	Completed	3/23/2023	3/23/2023	100%	0.08	2023 Local	Paving Plan 2023	7 7B01/7B04	7B
Sidewalk Construction	Local Sidewalk Restoration Citywide	BRANCH AVE SE	HIGHWOOD DR SE	O ST SE	Completed	8/30/2023	9/12/2023	100%	0.07	2023 Minor Arterial	Paving Plan 2023	7 7B04	7B
Horizontal Sidewalk Saw Cutting	Local Sidewalk Restoration Citywide	PENNSYLVANIA AVE SE	MINNESOTA AVE SE	O ST SE	Completed	7/18/2023	7/19/2023	100%	0.08	2023 Primary Arterial	Paving Plan 2023	7 7B01/7B03	7B
Horizontal Sidewalk Saw Cutting	Local Sidewalk Restoration Citywide	44TH ST NE	NASH ST NE	ORD ST NE	Completed	8/9/2023	8/9/2023	100%	0.09	2023 Local	Paving Plan 2023	7 7D01	7D
Sidewalk Construction	Local Sidewalk Restoration Citywide	BRANCH AVE SE	O ST SE	P ST SE	Completed	8/29/2023	9/14/2023	100%	0.06	2023 Minor Arterial	Paving Plan 2023	7 7B04	7B
Sidewalk Construction	Local Sidewalk Restoration Citywide	BRANCH AVE SE	Q ST SE	PENNSYLVANIA AVE SE	Completed	8/25/2023	9/14/2023	100%	0.07	2023 Minor Arterial	Paving Plan 2023	7 7B04	7B
Horizontal Sidewalk Saw Cutting	Local Sidewalk Restoration Citywide	NASH ST SE	TEXAS AVE SE	POPE ST SE	Completed	9/27/2023	9/27/2023	100%	0.14	2023 Local	Paving Plan 2023	7 7B07	7B
Sidewalk Construction	Local Sidewalk Restoration Citywide	BRANCH AVE SE	P ST SE	Q ST SE	Completed	8/25/2023	9/14/2023	100%	0.06	2023 Minor Arterial	Paving Plan 2023	7 7B04	7B
Sidewalk Construction	Federal Aid Pavement Restoration	27TH ST SE	PENNSYLVANIA AVE SE	R ST SE	Completed	4/5/2023	4/6/2023	100%	0.23	2023 Minor Arterial	Paving Plan 2023	7 7B01/7B03	7B
Horizontal Sidewalk Saw Cutting	Local Sidewalk Restoration Citywide	E ST NE	20TH ST NE	ROSEDALE ST NE	Completed	8/10/2023	8/10/2023	100%	0.06	2023 Local	Paving Plan 2023	7 7D05	7D
Sidewalk Construction	Local Sidewalk Restoration Citywide	45TH PL NE	JAY ST NE	SHERIFF RD NE	Completed	7/13/2023	7/17/2023	100%	0.09	2023 Local	Paving Plan 2023	7 7C04/7C07	7C
Sidewalk Construction	Federal Aid Pavement Restoration	57TH PL SE	57TH ST SE	SOUTHERN AVE SE	Completed	7/5/2023	7/17/2023	100%	0.07	2023 Local	Paving Plan 2023	7 7C08	7C
Sidewalk Construction	Restoration	CAMDEN ST SE	Alley-47053272	SUITLAND RD SE & 38TH ST SE	Completed	11/29/2023		75%	0.02	2024 Local	Paving Plan 2023	7 7B06	7B
Horizontal Sidewalk Saw Cutting	Local Sidewalk Restoration Citywide	31ST PL SE	PARK DR SE	V PL SE	Completed	8/2/2023	8/2/2023	100%	0.07	2023 Local	Paving Plan 2023	7 7B04	7B
Horizontal Sidewalk Saw Cutting	Local Sidewalk Restoration Citywide	BRANCH AVE SE	U ST SE	W ST SE	Completed	8/3/2023	8/4/2023	100%	0.17	2023 Primary Arterial	Paving Plan 2023	7 7B02	7B
Sidewalk Construction	Local Sidewalk Restoration Citywide	53RD ST NE	CLOUD PL NE	DEAD END	Completed	7/6/2023	7/14/2023	100%	0.02	2023 Local	Paving Plan 2023	7 7C02	7C
Horizontal Sidewalk Saw Cutting	Local Sidewalk Restoration Citywide	CONGRESS ST SE	11TH PL SE	12TH ST SE	Completed	7/5/2023	7/5/2023	100%	0.06	2023 Local	Paving Plan 2023	8 8C06	8C
Horizontal Sidewalk Saw Cutting	Local Sidewalk Restoration Citywide	SAVANNAH ST SE	11TH PL SE	12TH ST SE	Completed	7/6/2023	7/6/2023	100%	0.06	2023 Local	Paving Plan 2023	8 8C06	8C
Horizontal Sidewalk Saw Cutting	Local Sidewalk Restoration Citywide	U ST SE	13TH ST SE	14TH ST SE	Completed	7/11/2023	7/11/2023	100%	0.11	2023 Local	Paving Plan 2023	8 8A05/8A06	8A
Horizontal Sidewalk Saw Cutting	Local Sidewalk Restoration Citywide	T ST SE	13TH ST SE	14TH ST SE	Completed	7/14/2023	7/14/2023	100%	0.10	2023 Local	Paving Plan 2023	8 8A02	8A
Horizontal Sidewalk Saw Cutting	Local Sidewalk Restoration Citywide	CONGRESS PL SE	ALABAMA AVE SE	15TH PL SE	Completed	7/11/2023	7/11/2023	100%	0.19	2023 Local	Paving Plan 2023	8 8C03/8C08/8E03	8C/8E
Sidewalk Construction	Local Sidewalk Restoration Citywide	SHIPPEN LN SE	HENSON RD SE	15TH PL SE	Completed	1/9/2023	8/22/2023	100%	0.02	2023 Local	Paving Plan 2023	8 8C03/8C08	8C
Sidewalk Construction	Local Sidewalk Restoration Citywide	R ST SE	16TH ST SE	17TH ST SE	Completed	10/4/2023	10/6/2023	100%	0.08	2023 Local	Paving Plan 2023	8 8A01/8A02	8A
Sidewalk Construction	Local Sidewalk Restoration Citywide	FAIRLAWN AVE SE	17TH ST SE	18TH ST SE	Completed	8/25/2023	8/29/2023	100%	0.11	2023 Local	Paving Plan 2023	8 8A01	8A
Horizontal Sidewalk Saw Cutting	Local Sidewalk Restoration Citywide	S ST SE	17TH ST SE	18TH ST SE	Completed	7/12/2023	7/13/2023	100%	0.10	2023 Local	Paving Plan 2023	8 8A02/8A03	8A
Horizontal Sidewalk Saw Cutting	Local Sidewalk Restoration Citywide	ATLANTIC ST SE	MISSISSIPPI AVE SE, ATLANTIC ST SW, SOUTH CAPITOL ST BN	1ST ST SE	Completed	5/19/2023	5/26/2023	100%	0.10	2023 Minor Arterial	Paving Plan 2023	8 8D01/8D03/8D08	8D
Sidewalk Construction	Local Sidewalk Restoration Citywide	XENIA ST SW	MARTIN LUTHER KING JR AVE SW, SOUTH CAPITOL ST BN	1ST ST SW	Completed	10/17/2023	10/18/2023	100%	0.05	2023 Local	Paving Plan 2023	8 8C05/8D07	8C/8D
Sidewalk Construction	Local Sidewalk Restoration Citywide	T ST SE	T PL SE	21ST PL SE	Completed	9/28/2023	10/4/2023	100%	0.13	2023 Local	Paving Plan 2023	8 8A02	8A
Horizontal Sidewalk Saw Cutting	Local Sidewalk Restoration Citywide	Q ST SE	21ST PL SE	22ND ST SE	Completed	7/13/2023	7/14/2023	100%	0.05	2023 Local	Paving Plan 2023	8 8A03	8A
Horizontal Sidewalk Saw Cutting	Local Sidewalk Restoration Citywide	FAIRLAWN AVE SE	YOUNG ST SE	22ND ST SE, NICHOLSON ST SE	Completed	7/21/2023	7/21/2023	100%	0.07	2023 Local	Paving Plan 2023	8 7B01/8A01/8A02	7B/8A
Sidewalk Construction	Local Sidewalk Restoration Citywide	KNOX ST SE	JAMES M MCGEE JR ST SE	28TH ST SE, KNOX TER SE	Completed	10/9/2023	10/13/2023	100%	0.11	2023 Local	Paving Plan 2023	8 8B05	8B
Sidewalk Construction	Local Sidewalk Restoration Citywide	RALEIGH PL SE	MARTIN LUTHER KING JR AVE SE, RANDLE PL SE	7TH ST SE	Completed	10/17/2023	10/20/2023	100%	0.11	2023 Local	Paving Plan 2023	8 8C03/8C04	8C
Horizontal Sidewalk Saw Cutting	Local Sidewalk Restoration Citywide	ALABAMA AVE SE	WHEELER RD SE	9TH ST SE	Completed	7/27/2023	7/27/2023	100%	0.04	2023 Minor Arterial	Paving Plan 2023	8 8C03/8C07	8C

Sidewalk Construction	Local Sidewalk Restoration													
Horizontal Sidewalk	Citywide	CONGRESS ST SE	SAVANNAH ST SE	ALABAMA AVE SE	Completed	1/3/2023	8/22/2023	100%	0.10	2023 Local	Paving Plan 2023	8 8E01/8E04	8E	
Saw Cutting	Local Sidewalk Restoration													
	Citywide	STANTON RD SE	TANNER ST SE	ALABAMA AVE SE	Completed	7/6/2023	7/7/2023	100%	0.05	2023 Local	Paving Plan 2023	8 8C08	8C	
Sidewalk Construction	Local Sidewalk Restoration													
Horizontal Sidewalk	Citywide	STANTON TER SE	TUBMAN RD SE	ALABAMA AVE SE	Completed	10/3/2023	10/5/2023	100%	0.09	2023 Local	Paving Plan 2023	8 8E02	8E	
Saw Cutting	Local Sidewalk Restoration													
	Citywide	BARNABY ST SE	H R DR SE	ATLANTIC ST SE	Completed	6/9/2023	6/9/2023	100%	0.05	2023 Local	Paving Plan 2023	8 8E06/8E07/8E08	8E	
Sidewalk Construction	Local Sidewalk Restoration													
	Citywide	SOUTH CAPITOL ST BN	XENIA ST SW	ATLANTIC ST SE & MISSISSIPPI AVE SE & ATLANTIC ST SW	Completed	12/8/2023	12/11/2023	100%	0.16	2024 Minor Arterial	Paving Plan 2023	8 8D01	8D	
Sidewalk Construction	Local Sidewalk Restoration													
Horizontal Sidewalk	Citywide	POMEROY RD SE	MARTIN LUTHER KING JR AVE SE	BIRNEY PL SE	Completed	10/19/2023	10/31/2023	100%	0.05	2024 Local	Paving Plan 2023	8 8C02/8C06	8C	
Saw Cutting	Local Sidewalk Restoration													
	Citywide	VARNEY ST SE	COLE BLVD SE	BLAKNEY LN SE	Completed	7/5/2023	7/5/2023	100%	0.07	2023 Local	Paving Plan 2023	8 8E04/8E05	8E	
Horizontal Sidewalk	Local Sidewalk Restoration													
Saw Cutting	Citywide	WAHLER PL SE	COLE BLVD SE	BLAKNEY LN SE	Completed	6/16/2023	6/30/2023	100%	0.06	2023 Local	Paving Plan 2023	8 8E04/8E05	8E	
Sidewalk Construction	Federal Aid Pavement													
Horizontal Sidewalk	Restoration	SHEPHERD PKWY SW	LABORATORY RD SW & Ramp-36005302	BLUE PLAINS DR SW	Completed	5/5/2023	5/10/2023	100%	0.46	2023 Collector	Paving Plan 2023	8 8D04	8D	
Saw Cutting	Local Sidewalk Restoration													
	Citywide	TALBERT TER SE	DEXTER TER SE	BOWEN RD SE, HOWARD RD SE	Completed	7/25/2023	7/26/2023	100%	0.11	2023 Local	Paving Plan 2023	8 8A06/8B06	8A/8B	
Horizontal Sidewalk	Local Sidewalk Restoration													
Saw Cutting	Citywide	DEXTER TER SE	TALBERT TER SE	DEXTER PL SE	Completed	7/26/2023	7/26/2023	100%	0.08	2023 Local	Paving Plan 2023	8 8A06	8A	
Horizontal Sidewalk	Local Sidewalk Restoration													
Saw Cutting	Citywide	23RD ST SE	S ST SE	Driveway-58015922	Completed	11/22/2023	11/28/2023	100%	0.13	2024 Local	Paving Plan 2023	8 8A03/8A07	8A	
Horizontal Sidewalk	Local Sidewalk Restoration													
Saw Cutting	Citywide	MARTIN LUTHER KING JR AVE SW	DARRINGTON ST SW	ELMIRA ST SW	Completed	5/26/2023	6/2/2023	100%	0.07	2023 Collector	Paving Plan 2023	8 8D06/8D07	8D	
Horizontal Sidewalk	Local Sidewalk Restoration													
Saw Cutting	Citywide	MARTIN LUTHER KING JR AVE SW	FORRESTER ST SW	GALVESTON PL SW	Completed	5/19/2023	5/19/2023	100%	0.06	2023 Collector	Paving Plan 2023	8 8D05/8D06/8D07	8D	
Horizontal Sidewalk	Local Sidewalk Restoration													
Saw Cutting	Citywide	MINNESOTA AVE SE	MINNESOTA AVE SE, NICHOLSON ST SE, WHITE PL SE	L'ENFANT SQ SE	Completed	8/3/2023	8/4/2023	100%	0.05	2023 Minor Arterial	Paving Plan 2023	8 7B01/8A01/8A03	7B/8A	
Sidewalk Construction	Local Sidewalk Restoration													
Horizontal Sidewalk	Citywide	7TH ST SE	MONTEREY LN SE	OXON RUN RD SE	Completed	10/25/2023	11/1/2023	100%	0.10	2024 Local	Paving Plan 2023	8 8C07	8C	
Saw Cutting	Local Sidewalk Restoration													
	Citywide	18TH ST SE	FAIRLAWN AVE SE	P ST SE	Completed	7/12/2023	7/12/2023	100%	0.06	2023 Local	Paving Plan 2023	8 8A01/8A02	8A	
Horizontal Sidewalk	Local Sidewalk Restoration													
Saw Cutting	Citywide	SOUTH CAPITOL ST BN	O ST SW	P ST SW	Completed	11/28/2023	11/30/2023	100%	0.07	2024 Primary Arterial	Paving Plan 2023	8 6D08/8F02	6D/8F	
Sidewalk Construction	Local Sidewalk Restoration													
	Citywide	FAIRLAWN AVE SE	22ND ST SE, NICHOLSON ST SE	PENNSYLVANIA AVE SE	Completed	7/21/2023	7/22/2023	100%	0.12	2023 Local	Paving Plan 2023	8 7B01/8A01/8A02	7B/8A	
Sidewalk Construction	Local Sidewalk Restoration													
	Citywide	18TH ST SE	Q ST SE	R ST SE	Completed	9/20/2023	9/26/2023	100%	0.09	2023 Local	Paving Plan 2023	8 8A01/8A02	8A	
Sidewalk Construction	Local Sidewalk Restoration													
	Citywide	STANTON RD SE	ALABAMA AVE SE	SAVANNAH ST SE	Completed	12/7/2023	12/13/2023	100%	0.09	2024 Local	Paving Plan 2023	8 8C08/8E03	8C/8E	
Sidewalk Construction	Local Sidewalk Restoration													
	Citywide	12TH PL SE	SAVANNAH PL SE	SAVANNAH ST SE	Completed	12/29/2022	8/22/2023	100%	0.04	2023 Local	Paving Plan 2023	8 8E04	8E	
Sidewalk Construction	Local Sidewalk Restoration													
	Citywide	24TH ST SE	SAVANNAH ST SE	SOUTHERN AVE SE	Completed	10/13/2023	10/19/2023	100%	0.21	2023 Local	Paving Plan 2023	8 8B06	8B	
Sidewalk Construction	Local Sidewalk Restoration													
	Citywide	SHIPPEN LN SE	15TH PL SE	STANTON RD SE	Completed	1/10/2023	8/22/2023	100%	0.08	2023 Local	Paving Plan 2023	8 8C03/8C08	8C	
Sidewalk Construction	Local Sidewalk Restoration													
	Citywide	TOBIAS DR SE	15TH PL SE	STANTON RD SE	Completed	1/24/2023	8/22/2023	100%	0.08	2023 Local	Paving Plan 2023	8 8C08	8C	
Horizontal Sidewalk	Local Sidewalk Restoration													
Saw Cutting	Citywide	TANNER ST SE	TANNER CT SE	STANTON RD SE	Completed	7/27/2023	8/2/2023	100%	0.05	2023 Local	Paving Plan 2023	8 8C08	8C	
Sidewalk Construction	Local Sidewalk Restoration													
	Citywide	NAYLOR RD SE	S ST SE	T ST SE	Completed	12/6/2023	12/11/2023	100%	0.07	2024 Minor Arterial	Paving Plan 2023	8 7B03/8A03/8A07	7B/8A	
Sidewalk Construction	Local Sidewalk Restoration													
	Citywide	TANNER ST SE	15TH PL SE	TANNER CT SE	Completed	10/16/2023	10/24/2023	100%	0.04	2023 Local	Paving Plan 2023	8 8C08	8C	
Sidewalk Construction	Local Sidewalk Restoration													
	Citywide	21ST ST SE	SAVANNAH ST SE	TREMONT ST SE	Completed	9/29/2023	10/3/2023	100%	0.07	2023 Local	Paving Plan 2023	8 8B06/8B07/8E03	8B/8E	
Sidewalk Construction	Local Sidewalk Restoration													
	Citywide	VALLEY TER SE	SOUTHERN AVE SE	VALLEY TER SE	Completed	10/6/2023	10/13/2023	100%	0.14	2023 Local	Paving Plan 2023	8 8E05	8E	
Horizontal Sidewalk	Local Sidewalk Restoration													
Saw Cutting	Citywide	9TH ST SE	VALLEY AVE SE	WAHLER PL SE	Completed	6/16/2023	6/30/2023	100%	0.23	2023 Local	Paving Plan 2023	8 8C07/8E04/8E06	8C/8E	
Horizontal Sidewalk	Local Sidewalk Restoration													
Saw Cutting	Citywide	9TH ST SE	WAHLER PL SE	XENIA ST SE	Completed	6/8/2023	6/9/2023	100%	0.06	2023 Local	Paving Plan 2023	8 8E04/8E06	8E	
Sidewalk Construction	Local Sidewalk Restoration													
	Citywide	FAIRLAWN AVE SE	NAYLOR RD SE	YOUNG ST SE	Completed	9/26/2023	9/27/2023	100%	0.09	2023 Local	Paving Plan 2023	8 8A01/8A02	8A	
Sidewalk Construction	Local Sidewalk Restoration													
	Citywide	24TH ST SE	GOOD HOPE RD SE	DEAD END	Completed	10/11/2023	10/20/2023	100%	0.14	2023 Local	Paving Plan 2023	8 8B01/8B02	8B	
Horizontal Sidewalk	Local Sidewalk Restoration													
Saw Cutting	Citywide	TALBERT CT SE	TALBERT ST SE, TALBERT TER SE	DEAD END	Completed	7/26/2023	7/26/2023	100%	0.09	2024 Local	Paving Plan 2023	8 8A06	8A	
Sidewalk Construction	Local Sidewalk Restoration													
	Citywide	BARNABY TER SE	WHEELER RD SE	DEAD END	Completed	10/3/2023	10/18/2023	100%	0.28	2023 Local	Paving Plan 2023	8 8E05/8E06/8E07	8E	



## Appendix P2Q68g - 2024 Sidewalk Plan

WorkType	ProjectName	RouteName	FromStreet	ToStreet	ProjectStatus	Miles	BudgetYear	FunctionalClass	ProjectIdentifier	Ward	SMD	ANC
Sidewalk Construction	Local Sidewalk Restoration Citywide	FLORIDA AVE NW	SHERMAN AVE NW	10TH ST NW,BARRY PL NW	Pending NTP	0.06850137	2024	Minor Arterial	Paving Plan 2024	1	1B03/1B04	1B
Sidewalk Construction	Local Sidewalk Restoration Citywide	FLORIDA AVE NW	11TH ST NW	12TH ST NW	Pending NTP	0.05664875	2024	Minor Arterial	Paving Plan 2024	1	1B03	1B
Sidewalk Construction	Local Sidewalk Restoration Citywide	EUCLID ST NW	UNIVERSITY PL NW	15TH ST NW	Pending NTP	0.06677971	2024	Local	Paving Plan 2024	1	1A01/1A08/1B06/1B09	1A/1B
Sidewalk Construction	Local Sidewalk Restoration Citywide	FLORIDA AVE NW	14TH ST NW	15TH ST NW,NEW HAMPSHIRE AVE NW,W ST NW	Pending NTP	0.16245211	2024	Minor Arterial	Paving Plan 2024	1	1B03/1B04/1B05/1B06	1B
Horizontal Sidewalk Saw Cutting	Local Sidewalk Restoration Citywide	FLORIDA AVE NW	DEAD END	15TH ST NW,NEW HAMPSHIRE AVE NW,W ST NW	Pending NTP	0.11489204	2024	Minor Arterial	Paving Plan 2024	1	1B05/1B06/1C08	1B/1C
Horizontal Sidewalk Saw Cutting	Local Sidewalk Restoration Citywide	KILBOURNE PL NW	17TH ST NW	18TH ST NW	Pending NTP	0.13200201	2024	Local	Paving Plan 2024	1	1D01/1D04/1D05	1D
Sidewalk Construction	Local Sidewalk Restoration Citywide	KENYON ST NW	17TH ST NW	18TH ST NW	Pending NTP	0.13222292	2024	Local	Paving Plan 2024	1	1D01/1D04/1D05	1D
Horizontal Sidewalk Saw Cutting	Local Sidewalk Restoration Citywide	MONROE ST NW	18TH ST NW	19TH ST NW	Pending NTP	0.15600804	2024	Local	Paving Plan 2024	1	1D01/1D03	1D
Sidewalk Construction	Local Sidewalk Restoration Citywide	COLUMBIA RD NW	MINTWOOD PL NW	BELMONT RD NW	Pending NTP	0.03805048	2024	Minor Arterial	Paving Plan 2024	1	1C03	1C
Sidewalk Construction	Local Sidewalk Restoration Citywide	COLUMBIA RD NW	20TH ST NW	CALIFORNIA ST NW	Pending NTP	0.07021083	2024	Minor Arterial	Paving Plan 2024	1	1C01/1C02	1C
Sidewalk Construction	Local Sidewalk Restoration Citywide	BELMONT RD NW	18TH ST NW	COLUMBIA RD NW	Pending NTP	0.10312776	2024	Local	Paving Plan 2024	1	1C03/1C07	1C
Sidewalk Construction	Local Sidewalk Restoration Citywide	9TH ST NW	FLORIDA AVE NW,V ST NW	Driveway-58015862	Pending NTP	0.14079206	2024	Local	Paving Plan 2024	1	1B02/1B11	1B
Sidewalk Construction	Local Sidewalk Restoration Citywide	UNIVERSITY PL NW	EUCLID ST NW	FAIRMONT ST NW	Pending NTP	0.06316099	2024	Local	Paving Plan 2024	1	1A08/1B06/1B09	1A/1B
Horizontal Sidewalk Saw Cutting	Local Sidewalk Restoration Citywide	MOZART PL NW	EUCLID ST NW	FULLER ST NW	Pending NTP	0.10419807	2024	Local	Paving Plan 2024	1	1C09	1C
Horizontal Sidewalk Saw Cutting	Local Sidewalk Restoration Citywide	20TH ST NW	WYOMING AVE NW	KALORAMA RD NW	Pending NTP	0.07094704	2024	Local	Paving Plan 2024	1	1C02	1C
Sidewalk Construction	Local Sidewalk Restoration Citywide	17TH ST NW	IRVING ST NW	KENYON ST NW	Pending NTP	0.06130456	2024	Local	Paving Plan 2024	1	1D04/1D05	1D
Horizontal Sidewalk Saw Cutting	Local Sidewalk Restoration Citywide	17TH ST NW	KENYON ST NW	KILBOURNE PL NW	Pending NTP	0.06104485	2024	Local	Paving Plan 2024	1	1D01/1D04/1D05	1D
Sidewalk Construction	Local Sidewalk Restoration Citywide	17TH ST NW	KILBOURNE PL NW	LAMONT ST NW	Pending NTP	0.05576987	2024	Local	Paving Plan 2024	1	1D01/1D04/1D05	1D
Sidewalk Construction	Local Sidewalk Restoration Citywide	LAMONT ST NW	16TH ST NW	MOUNT PLEASANT ST NW	Pending NTP	0.11084122	2024	Local	Paving Plan 2024	1	1A05/1D01/1D04	1A/1D
Horizontal Sidewalk Saw Cutting	Local Sidewalk Restoration Citywide	PARK RD NW	17TH ST NW,MOUNT PLEASANT ST NW	MOUNT PLEASANT ST NW	Pending NTP	0.05944189	2024	Minor Arterial	Paving Plan 2024	1	1D01/1D03/1D04/1D06	1D
Sidewalk Construction	Local Sidewalk Restoration Citywide	17TH ST NW	LAMONT ST NW	MOUNT PLEASANT ST NW,PARK RD NW	Pending NTP	0.07939956	2024	Local	Paving Plan 2024	1	1D01/1D03/1D04/1D06	1D
Sidewalk Construction	Local Sidewalk Restoration Citywide	EUCLID ST NW	17TH ST NW	ONTARIO RD NW	Pending NTP	0.0663	2024	Collector	Paving Plan 2024	1	1C06/1C07	1C
Horizontal Sidewalk Saw Cutting	Local Sidewalk Restoration Citywide	GIRARD ST NW	GEORGIA AVE NW	SHERMAN AVE NW	Pending NTP	0.16258788	2024	Local	Paving Plan 2024	1	1A10/1E05	1A/1E
Horizontal Sidewalk Saw Cutting	Local Sidewalk Restoration Citywide	HARVARD ST NW	GEORGIA AVE NW	SHERMAN AVE NW	Pending NTP	0.16321149	2024	Minor Arterial	Paving Plan 2024	1	1A10/1E04/1E05	1A/1E
Sidewalk Construction	Local Sidewalk Restoration Citywide	EUCLID ST NW	14TH ST NW	UNIVERSITY PL NW	Pending NTP	0.10507905	2024	Collector	Paving Plan 2024	1	1A08/1B06/1B09	1A/1B
Horizontal Sidewalk Saw Cutting	Local Sidewalk Restoration Citywide	20TH ST NW	COLUMBIA RD NW	WYOMING AVE NW	Pending NTP	0.02316549	2024	Local	Paving Plan 2024	1	1C01/1C02	1C
Sidewalk Construction	NHS - Federal Aid Pavement Restoration - NHPP Streets	K ST NW	9TH ST NW	10TH ST NW	Pending NTP	0.10623821	2024	Primary Arterial	Paving Plan 2024	2	2C04/2G05	2C/2G
Sidewalk Construction	Local Sidewalk Restoration Citywide	M ST NW	10TH ST NW	11TH ST NW	Pending NTP	0.05680652	2024	Collector	Paving Plan 2024	2	2F07/2F08/2G04	2F/2G
Sidewalk Construction	Local Sidewalk Restoration Citywide	S ST NW	10TH ST NW	11TH ST NW	Pending NTP	0.05631243	2024	Local	Paving Plan 2024	2	1B02/2F01/2G01	1B/2F/2G
Sidewalk Construction	Local Sidewalk Restoration Citywide	L ST NW	MASSACHUSETTS AVE NW	11TH ST NW	Pending NTP	0.0249	2024	Minor Arterial	Paving Plan 2024	2	2C04/2F08	2C/2F
Sidewalk Construction	Local Sidewalk Restoration Citywide	L ST NW	11TH ST NW	12TH ST NW	Pending NTP	0.056	2024	Minor Arterial	Paving Plan 2024	2	2C04	2C
Sidewalk Construction	Local Sidewalk Restoration Citywide	L ST NW	12TH ST NW	13TH ST NW	Pending NTP	0.0832	2024	Minor Arterial	Paving Plan 2024	2	2C02/2C04	2C

Sidewalk Construction	Local Sidewalk Restoration Citywide	F ST NW	13TH ST NW	14TH ST NW	Pending NTP	0.12636966	2024 Collector	Paving Plan 2024	2 2C01/2C03	2C
Sidewalk Construction	Local Sidewalk Restoration Citywide	CHURCH ST NW	14TH ST NW	15TH ST NW	Pending NTP	0.14025636	2024 Local	Paving Plan 2024	2 2B04/2F03	2B/2F
Sidewalk Construction	NHS - Federal Aid Pavement Restoration - NHPP Streets	H ST NW	14TH ST NW	15TH ST NW	Pending NTP	0.09084153	2024 Primary Arterial	Paving Plan 2024	2 2C01	2C 2B/2C/2 F
Sidewalk Construction	Local Sidewalk Restoration Citywide	VERMONT AVE NW	H ST NW,MADISON PL NW	15TH ST NW,I ST NW	Pending NTP	0.08414501	2024 Minor Arterial	Paving Plan 2024	2 2B05/2C01/2F05	F
Sidewalk Construction	Local Sidewalk Restoration Citywide	L ST NW	15TH ST NW	16TH ST NW	Pending NTP	0.1057	2024 Minor Arterial	Paving Plan 2024	2 2C02	2C
Sidewalk Construction	NHS - Federal Aid Pavement Restoration - NHPP Streets	RHODE ISLAND AVE NW	BATAAN ST NW	17TH ST NW	Pending NTP	0.05	2024 Minor Arterial	Paving Plan 2024	2 2B04/2B05/2C02	2B/2C
Sidewalk Construction	NHS - Federal Aid Pavement Restoration - NHPP Streets	NEW YORK AVE NW	STATE PL NW	18TH ST NW,E ST NW	Pending NTP	0.09159594	2024 Primary Arterial	Paving Plan 2024	2 2A01	2A
Sidewalk Construction	Local Sidewalk Restoration Citywide	Q ST NW	20TH ST NW	21ST ST NW	Pending NTP	0.09390515	2024 Minor Arterial	Paving Plan 2024	2 2B02	2B
Sidewalk Construction	NHS - Federal Aid Pavement Restoration - NHPP Streets	I ST NW	22ND ST NW	23RD ST NW	Pending NTP	0.07033462	2024 Primary Arterial	Paving Plan 2024	2 2A08/2A09	2A
Sidewalk Construction	Local Sidewalk Restoration Citywide	L ST NW	23RD ST NW	24TH ST NW	Pending NTP	0.0701	2024 Minor Arterial	Paving Plan 2024	2 2A02/2A06/2A08	2A
Horizontal Sidewalk Saw Cutting	Local Sidewalk Restoration Citywide	CALIFORNIA ST NW	23RD ST NW	24TH ST NW	Pending NTP	0.10690441	2024 Local	Paving Plan 2024	2 2D01/2D02	2D
Sidewalk Construction	NHS - Federal Aid Pavement Restoration - NHPP Streets	PENNSYLVANIA AVE NW	24TH ST NW	25TH ST NW,L ST NW	Pending NTP	0.11137393	2024 Primary Arterial	Paving Plan 2024	2 2A02/2A03/2A08/2A09	2A
Sidewalk Construction	Local Sidewalk Restoration Citywide	PROSPECT ST NW	POTOMAC ST NW	33RD ST NW	Pending NTP	0.04641852	2024 Collector	Paving Plan 2024	2 2E03/2E05	2E
Sidewalk Construction	Local Sidewalk Restoration Citywide	P ST NW	33RD ST NW	34TH ST NW	Pending NTP	0.0947433	2024 Local	Paving Plan 2024	2 2E03	2E
Horizontal Sidewalk Saw Cutting	Local Sidewalk Restoration Citywide	T ST NW	35TH PL NW	36TH ST NW	Pending NTP	0.05220032	2024 Local	Paving Plan 2024	2 2E01	2E 1B/2G/5 E
Sidewalk Construction	NHS - Federal Aid Pavement Restoration - NHPP Streets	RHODE ISLAND AVE NW	NEW JERSEY AVE NW	5TH ST NW	Pending NTP	0.06788983	2024 Primary Arterial	Paving Plan 2024	2 1B01/2G01/2G03/5E02	E
Sidewalk Construction	Local Sidewalk Restoration Citywide	Q ST NW	5TH ST NW	6TH ST NW	Pending NTP	0.05271709	2024 Minor Arterial	Paving Plan 2024	2 2G03	2G
Sidewalk Construction	NHS - Federal Aid Pavement Restoration - NHPP Streets	RHODE ISLAND AVE NW	6TH ST NW	7TH ST NW	Pending NTP	0.1197	2024 Primary Arterial	Paving Plan 2024	2 2G01/2G02/2G03	2G
Sidewalk Construction	NHS - Federal Aid Pavement Restoration - NHPP Streets	RHODE ISLAND AVE NW	7TH ST NW	8TH ST NW	Pending NTP	0.06025683	2024 Primary Arterial	Paving Plan 2024	2 2G01/2G02/2G03	2G
Sidewalk Construction	Local Sidewalk Restoration Citywide	I ST NW	8TH ST NW	9TH ST NW	Pending NTP	0.05547276	2024 Collector	Paving Plan 2024	2 2C04	2C
Sidewalk Construction	NHS - Federal Aid Pavement Restoration - NHPP Streets	RHODE ISLAND AVE NW	SCOTT CIR NW	BATAAN ST NW	Pending NTP	0.0463	2024 Minor Arterial	Paving Plan 2024	2 2B04/2C02	2B/2C
Horizontal Sidewalk Saw Cutting	Local Sidewalk Restoration Citywide	20TH ST NW	CONSTITUTION AVE NW	C ST NW	Pending NTP	0.09720802	2024 Local	Paving Plan 2024	2 2A01	2A
Horizontal Sidewalk Saw Cutting	Local Sidewalk Restoration Citywide	21ST ST NW	CONSTITUTION AVE NW	C ST NW	Pending NTP	0.09645269	2024 Collector	Paving Plan 2024	2 2A01	2A
Horizontal Sidewalk Saw Cutting	Local Sidewalk Restoration Citywide	KALORAMA RD NW	20TH ST NW	CONNECTICUT AVE NW	Pending NTP	0.10151888	2024 Local	Paving Plan 2024	2 1C02/2D01	1C/2D
Sidewalk Construction	NHS - Federal Aid Pavement Restoration - NHPP Streets	RHODE ISLAND AVE NW	17TH ST NW	CONNECTICUT AVE NW & M ST NW	Pending NTP	0.1544	2024 Minor Arterial	Paving Plan 2024	2 2B04/2B05/2C02	2B/2C
Sidewalk Construction	NHS - Federal Aid Pavement Restoration - NHPP Streets	H ST NW	16TH ST NW	CONNECTICUT AVE NW,JACKSON PL NW	Pending NTP	0.0755122	2024 Primary Arterial	Paving Plan 2024	2 2A07/2C02	2A/2C
Sidewalk Construction	Local Sidewalk Restoration Citywide	21ST ST NW	R ST NW	FLORIDA AVE NW,S ST NW	Pending NTP	0.09831725	2024 Local	Paving Plan 2024	2 2B01/2B02/2D02	2B/2D
Sidewalk Construction	Local Sidewalk Restoration Citywide	O ST NW	36TH ST NW	HEALY CIR NW & 37TH ST NW	Pending NTP	0.0682	2024 Local	Paving Plan 2024	2 2E03/2E08	2E
Horizontal Sidewalk Saw Cutting	Local Sidewalk Restoration Citywide	INTERSTATE 66 BN	E EXPY NW	INTERSTATE 66 BN	Pending NTP	0.13152032	2024 Interstate	Paving Plan 2024	2 2A04	2A
Sidewalk Construction	Local Sidewalk Restoration Citywide	20TH ST NW	I ST NW	K ST NW	Pending NTP	0.08191512	2024 Minor Arterial	Paving Plan 2024	2 2A06/2B06	2A/2B
Sidewalk Construction	Local Sidewalk Restoration Citywide	12TH ST NW	I ST NW	K ST NW	Pending NTP	0.0818321	2024 Minor Arterial	Paving Plan 2024	2 2C01/2F08	2C/2F
Sidewalk Construction	Local Sidewalk Restoration Citywide	26TH ST NW	K ST NW	L ST NW	Pending NTP	0.06504045	2024 Local	Paving Plan 2024	2 2A03	2A
Sidewalk Construction	Local Sidewalk Restoration Citywide	25TH ST NW	L ST NW,PENNSYLVANIA AVE NW	M ST NW	Pending NTP	0.11180665	2024 Local	Paving Plan 2024	2 2A02/2A03/2A08/2A09	2A

Sidewalk Construction	Local Sidewalk Restoration Citywide	12TH ST NW	MASSACHUSETTS AVE NW	M ST NW	Pending NTP	0.09262319	2024 Collector	Paving Plan 2024	2 2C04/2F06/2F07/2F08	2C/2F
Sidewalk Construction	Local Sidewalk Restoration Citywide	P ST NW	6TH ST NW	MARION ST NW	Pending NTP	0.0550351	2024 Collector	Paving Plan 2024	2 2G03/2G05	2G
Horizontal Sidewalk Saw Cutting	Local Sidewalk Restoration Citywide	10TH ST NW	M ST NW	N ST NW	Pending NTP	0.11002969	2024 Collector	Paving Plan 2024	2 2F07/2F08/2G04	2F/2G
Sidewalk Construction	Local Sidewalk Restoration Citywide	5TH ST NW	RIDGE ST NW	N ST NW	Pending NTP	0.05460722	2024 Local	Paving Plan 2024	2 2G03/2G05/2G06	2G
Sidewalk Construction	NHS - Federal Aid Pavement Restoration - NHPP Streets	RHODE ISLAND AVE NW	FLORIDA AVE NW	NEW JERSEY AVE NW	Pending NTP	0.0568	2024 Primary Arterial	Paving Plan 2024	2 1B01/2G01/2G03/5E02/5	1B/2G/5E
Sidewalk Construction	Local Sidewalk Restoration Citywide	34TH ST NW	N ST NW	O ST NW	Pending NTP	0.06856573	2024 Collector	Paving Plan 2024	2 2E03	2E
Sidewalk Construction	Local Sidewalk Restoration Citywide	9TH ST NW	N ST NW	O ST NW	Pending NTP	0.09174415	2024 Minor Arterial	Paving Plan 2024	2 2G02/2G04/2G05	2G
Sidewalk Construction	Local Sidewalk Restoration Citywide	35TH ST NW	O ST NW	P ST NW	Pending NTP	0.06804181	2024 Collector	Paving Plan 2024	2 2E02/2E03	2E
Sidewalk Construction	Local Sidewalk Restoration Citywide	33RD ST NW	O ST NW	P ST NW	Pending NTP	0.06869724	2024 Collector	Paving Plan 2024	2 2E03	2E
Sidewalk Construction	Local Sidewalk Restoration Citywide	COLUMBIA ST NW	O ST NW	P ST NW	Pending NTP	0.07403654	2024 Local	Paving Plan 2024	2 2G02/2G04	2G
Horizontal Sidewalk Saw Cutting	Local Sidewalk Restoration Citywide	DUPONT CIR NW	DEAD END	P ST NW	Pending NTP	0.01798036	2024 Local	Paving Plan 2024	2 2B02/2B05/2B07	2B
Horizontal Sidewalk Saw Cutting	Local Sidewalk Restoration Citywide	16TH ST NW	CORCORAN ST NW	R ST NW	Pending NTP	0.05099634	2024 Primary Arterial	Paving Plan 2024	2 2B03/2B04/2B09	2B
Horizontal Sidewalk Saw Cutting	Local Sidewalk Restoration Citywide	6TH ST NW	Q ST NW	R ST NW	Pending NTP	0.1024044	2024 Minor Arterial	Paving Plan 2024	2 2G03	2G
Sidewalk Construction	Local Sidewalk Restoration Citywide	8TH ST NW	S ST NW	T ST NW	Pending NTP	0.1022533	2024 Local	Paving Plan 2024	2 1B02/2G01	1B/2G
Sidewalk Construction	NHS - Federal Aid Pavement Restoration - NHPP Streets	14TH ST NW	T ST NW	WALLACH PL NW	Pending NTP	0.0497	2024 Primary Arterial	Paving Plan 2024	2 1B08/2F01	1B/2F
Horizontal Sidewalk Saw Cutting	Local Sidewalk Restoration Citywide	18TH ST NW	T ST NW	WILLARD ST NW	Pending NTP	0.04937002	2024 Minor Arterial	Paving Plan 2024	2 2B08	2B
Horizontal Sidewalk Saw Cutting	Local Sidewalk Restoration Citywide	WOODLAND DR NW	ROCK CREEK DR NW	29TH ST NW	Pending NTP	0.26252253	2024 Local	Paving Plan 2024	3 3C07	3C
Horizontal Sidewalk Saw Cutting	Local Sidewalk Restoration Citywide	CLEVELAND AVE NW	30TH ST NW	31ST ST NW	Pending NTP	0.10617254	2024 Minor Arterial	Paving Plan 2024	3 3C07	3C
Horizontal Sidewalk Saw Cutting	Local Sidewalk Restoration Citywide	HAWTHORNE ST NW	DEAD END	32ND ST NW	Pending NTP	0.0898029	2024 Local	Paving Plan 2024	3 3C07/3C08	3C
Horizontal Sidewalk Saw Cutting	Local Sidewalk Restoration Citywide	KLINGLE RD NW	32ND ST NW	34TH ST NW	Pending NTP	0.16936892	2024 Local	Paving Plan 2024	3 3C07/3C08	3C
Horizontal Sidewalk Saw Cutting	Local Sidewalk Restoration Citywide	FULTON ST NW	35TH ST NW	35TH PL NW, MASSACHUSETTS AVE NW	Pending NTP	0.06537939	2024 Local	Paving Plan 2024	3 3C08	3C
Horizontal Sidewalk Saw Cutting	Local Sidewalk Restoration Citywide	MASSACHUSETTS AVE NW	EDMUNDS ST NW	35TH ST NW	Completed	0.05981394	2024 Primary Arterial	Paving Plan 2024	3 3C08	3C
Sidewalk Construction	Local Sidewalk Restoration Citywide	UPTON ST NW	RENO RD NW	37TH ST NW	Pending NTP	0.19050046	2024 Local	Paving Plan 2024	3 3A03/3F01/3F05	3A/3F
Sidewalk Construction	Local Sidewalk Restoration Citywide	UPTON ST NW	37TH ST NW	38TH ST NW	Pending NTP	0.11817851	2024 Local	Paving Plan 2024	3 3A03/3F01	3A/3F
Horizontal Sidewalk Saw Cutting	Local Sidewalk Restoration Citywide	NEWARK ST NW	38TH ST NW	39TH ST NW	Pending NTP	0.13812109	2024 Local	Paving Plan 2024	3 3A01	3A
Horizontal Sidewalk Saw Cutting	Local Sidewalk Restoration Citywide	DAVIS PL NW	TUNLAW RD NW	39TH ST NW	Pending NTP	0.10465473	2024 Local	Paving Plan 2024	3 3B01/3B03	3B
Sidewalk Construction	Local Sidewalk Restoration Citywide	WATSON PL NW	FULTON ST NW	39TH ST NW, GARFIELD ST NW	Pending NTP	0.14689702	2024 Local	Paving Plan 2024	3 3A05/3B04	3A/3B
Sidewalk Construction	NHS - Federal Aid Pavement Restoration - NHPP Streets	WISCONSIN AVE NW	RIVER RD NW	41ST ST NW, BRANDYWINE ST NW	Pending NTP	0.06139315	2024 Primary Arterial	Paving Plan 2024	3 3E01/3E03/3E05	3E
Horizontal Sidewalk Saw Cutting	Local Sidewalk Restoration Citywide	MILITARY RD NW	42ND PL NW	43RD ST NW	Pending NTP	0.04660283	2024 Minor Arterial	Paving Plan 2024	3 3E04	3E
Horizontal Sidewalk Saw Cutting	Local Sidewalk Restoration Citywide	HAWTHORNE ST NW	GLOVER DR NW	44TH ST NW	Pending NTP	0.06501136	2024 Local	Paving Plan 2024	3 3D01	3D
Horizontal Sidewalk Saw Cutting	Local Sidewalk Restoration Citywide	BURLINGTON PL NW	44TH ST NW	45TH ST NW	Pending NTP	0.13071819	2024 Local	Paving Plan 2024	3 3E01/3E02	3E
Horizontal Sidewalk Saw Cutting	Local Sidewalk Restoration Citywide	MACARTHUR BLVD NW	EDMUNDS PL NW	ARIZONA AVE NW	Pending NTP	0.09732299	2024 Primary Arterial	Paving Plan 2024	3 3D04/3D05	3D
Horizontal Sidewalk Saw Cutting	Local Sidewalk Restoration Citywide	33RD PL NW	GARFIELD ST NW	CATHEDRAL AVE NW, CLEVELAND AVE NW	Pending NTP	0.10476483	2024 Local	Paving Plan 2024	3 3C07/3C08	3C

Sidewalk Construction	NHS - Federal Aid Pavement Restoration - NHPP Streets Local Sidewalk Restoration	WISCONSIN AVE NW	EDMUNDS ST NW	FULTON ST NW	Pending NTP	0.10252015	2024 Primary Arterial	Paving Plan 2024	3 3A05/3B01/3C08	3A/3B/3C
Sidewalk Construction	Local Sidewalk Restoration Citywide	WOODLAND DR NW	32ND ST NW	GARFIELD ST NW	Pending NTP	0.10291123	2024 Local	Paving Plan 2024	3 3C07/3C08	3C
Horizontal Sidewalk Saw Cutting	Local Sidewalk Restoration Citywide	27TH ST NW	WOODLEY RD NW	GARFIELD ST NW	Pending NTP	0.06324308	2024 Local	Paving Plan 2024	3 3C01/3C02/3C07	3C
Horizontal Sidewalk Saw Cutting	Local Sidewalk Restoration Citywide	LINNEAN AVE NW	FESSENDEN ST NW	GARRISON ST NW	Pending NTP	0.08763425	2024 Collector	Paving Plan 2024	3 3F06	3F
Horizontal Sidewalk Saw Cutting	Local Sidewalk Restoration Citywide	39TH ST NW	GARRISON ST NW	GRAMERCY ST NW	Pending NTP	0.02122598	2024 Local	Paving Plan 2024	3 3E04	3E
Horizontal Sidewalk Saw Cutting	Local Sidewalk Restoration Citywide	39TH ST NW	GRAMERCY ST NW	HARRISON ST NW	Pending NTP	0.05260537	2024 Local	Paving Plan 2024	3 3E04	3E
Sidewalk Construction	Local Sidewalk Restoration Citywide	BENTON ST NW	OBSERVATORY PL NW	HUIDEKOPER PL NW	Pending NTP	0.04531945	2024 Local	Paving Plan 2024	3 3B02/3B05	3B
Horizontal Sidewalk Saw Cutting	Local Sidewalk Restoration Citywide	MACOMB ST NW	38TH ST NW	IDAHO AVE NW	Pending NTP	0.0709374	2024 Collector	Paving Plan 2024	3 3A01/3A02/3A03	3A
Horizontal Sidewalk Saw Cutting	Local Sidewalk Restoration Citywide	34TH ST NW	BROAD BRANCH TER NW	LINNEAN TER NW	Pending NTP	0.1112914	2024 Local	Paving Plan 2024	3 3F06	3F
Sidewalk Construction	Federal Aid Pavement Restoration	KLINGLE ST NW	HAWTHORNE PL NW	MACOMB ST NW	Pending NTP	0.09955606	2024 Local	Paving Plan 2024	3 3D02/3D03/3D04	3D
Horizontal Sidewalk Saw Cutting	Local Sidewalk Restoration Citywide	LOUGHBORO RD NW	LOWELL ST NW	MILLWOOD LN NW	Pending NTP	0.09613361	2024 Collector	Paving Plan 2024	3 3D02	3D
Sidewalk Construction	Local Sidewalk Restoration Citywide	42ND ST NW	EDMUNDS ST NW	NEW MEXICO AVE NW,TUNLAW RD NW	Pending NTP	0.09314774	2024 Local	Paving Plan 2024	3 3B03/3B04	3B
Sidewalk Construction	Local Sidewalk Restoration Citywide	36TH ST NW	MACOMB ST NW	NEWARK ST NW	Pending NTP	0.07952343	2024 Local	Paving Plan 2024	3 3A03/3C08	3A/3C
Sidewalk Construction	NHS - Federal Aid Pavement Restoration - NHPP Streets Local Sidewalk Restoration	NEBRASKA AVE NW	MACOMB ST NW	NEWARK ST NW,ROCKWOOD PKWY NW	Pending NTP	0.09880068	2024 Primary Arterial	Paving Plan 2024	3 3D01/3D02/3E08	3D/3E
Horizontal Sidewalk Saw Cutting	Local Sidewalk Restoration Citywide	FOXHALL RD NW	VOLTA PL NW	Q ST NW	Pending NTP	0.08250998	2024 Minor Arterial	Paving Plan 2024	3 3D06/3D07	3D
Sidewalk Construction	Local Sidewalk Restoration Citywide	IDAHO AVE NW	PORTER ST NW	QUEBEC ST NW	Pending NTP	0.06776289	2024 Local	Paving Plan 2024	3 3A03	3A
Horizontal Sidewalk Saw Cutting	Local Sidewalk Restoration Citywide	HUTCHINS PL NW	POTOMAC AVE NW	RESERVOIR RD NW	Pending NTP	0.12245805	2024 Local	Paving Plan 2024	3 3D05	3D
Horizontal Sidewalk Saw Cutting	Local Sidewalk Restoration Citywide	NEVADA AVE NW	QUESADA ST NW	RITTENHOUSE ST NW	Pending NTP	0.07837831	2024 Collector	Paving Plan 2024	3 3/4G05	3/4G
Sidewalk Construction	NHS - Federal Aid Pavement Restoration - NHPP Streets Local Sidewalk Restoration	WISCONSIN AVE NW	ALBEMARLE ST NW	RIVER RD NW	Pending NTP	0.06799583	2024 Primary Arterial	Paving Plan 2024	3 3E01/3E03/3E05	3E
Horizontal Sidewalk Saw Cutting	Local Sidewalk Restoration Citywide	CONNECTICUT AVE NW	SEDGWICK ST NW	TILDEN ST NW	Pending NTP	0.11985512	2024 Primary Arterial	Paving Plan 2024	3 3C04/3C05/3F05	3C/3F
Sidewalk Construction	Local Sidewalk Restoration Citywide	39TH ST NW	EDMUNDS ST NW	TUNLAW RD NW	Pending NTP	0.07832119	2024 Local	Paving Plan 2024	3 3B01/3B03/3B04	3B
Horizontal Sidewalk Saw Cutting	Local Sidewalk Restoration Citywide	FORDHAM RD NW	TILDEN ST NW	UPTON ST NW	Pending NTP	0.06724771	2024 Local	Paving Plan 2024	3 3D02/3D03	3D
Sidewalk Construction	Local Sidewalk Restoration Citywide	37TH ST NW	UPTON ST NW	VAN NESS ST NW	Pending NTP	0.0654863	2024 Local	Paving Plan 2024	3 3A03/3E05/3F01	3A/3E/3F
Sidewalk Construction	NHS - Federal Aid Pavement Restoration - NHPP Streets Local Sidewalk Restoration	WISCONSIN AVE NW	39TH ST NW,VAN NESS ST NW	VEAZEY ST NW	Pending NTP	0.05899141	2024 Primary Arterial	Paving Plan 2024	3 3A01/3A03/3A04/3E05	3A/3E
Horizontal Sidewalk Saw Cutting	Local Sidewalk Restoration Citywide	FOXHALL RD NW	P ST NW	VOLTA PL NW	Pending NTP	0.07840008	2024 Minor Arterial	Paving Plan 2024	3 3D06/3D07	3D
Horizontal Sidewalk Saw Cutting	Local Sidewalk Restoration Citywide	WARREN ST NW	50TH ST NW	WARREN PL NW	Pending NTP	0.1383846	2024 Local	Paving Plan 2024	3 3D03	3D
Sidewalk Construction	NHS - Federal Aid Pavement Restoration - NHPP Streets Local Sidewalk Restoration	WISCONSIN AVE NW	VEAZEY ST NW	WARREN ST NW	Pending NTP	0.06287771	2024 Primary Arterial	Paving Plan 2024	3 3A04/3E05	3A/3E
Horizontal Sidewalk Saw Cutting	Local Sidewalk Restoration Citywide	CONNECTICUT AVE NW	VEAZEY TER NW	WINDOM PL NW	Pending NTP	0.09340954	2024 Primary Arterial	Paving Plan 2024	3 3F03/3F05	3F
Sidewalk Construction	NHS - Federal Aid Pavement Restoration - NHPP Streets Local Sidewalk Restoration	WISCONSIN AVE NW	WARREN ST NW	WINDOM PL NW	Pending NTP	0.05347613	2024 Primary Arterial	Paving Plan 2024	3 3A04/3E05	3A/3E
Horizontal Sidewalk Saw Cutting	Local Sidewalk Restoration Citywide	44TH ST NW	WARREN ST NW	WINDOM PL NW	Pending NTP	0.05167741	2024 Local	Paving Plan 2024	3 3E06	3E
Sidewalk Construction	Local Sidewalk Restoration Citywide	MACOMB ST NW	36TH ST NW	WISCONSIN AVE NW	Pending NTP	0.0824939	2024 Collector	Paving Plan 2024	3 3A02/3A03/3C08	3A/3C
Sidewalk Construction	Local Sidewalk Restoration Citywide	WHITEHAVEN ST NW	DEAD END	WISCONSIN AVE NW	Pending NTP	0.17357626	2024 Local	Paving Plan 2024	3 2E01/2E07/3B02	2E/3B
Horizontal Sidewalk Saw Cutting	Local Sidewalk Restoration Citywide	49TH ST NW	HILLBROOK LN NW	WOODWAY LN NW	Pending NTP	0.02236033	2024 Collector	Paving Plan 2024	3 3D02	3D

Horizontal Sidewalk Saw Cutting	Local Sidewalk Restoration Citywide	ELLCOTT ST NW	DEAD END	DEAD END	Pending NTP	0.06524458	2024 Local	Paving Plan 2024	3 3F02/3F06	3F
Horizontal Sidewalk Saw Cutting	Local Sidewalk Restoration Citywide	BRANDYWINE ST NW	DEAD END	DEAD END	Pending NTP	0.09290149	2024 Local	Paving Plan 2024	3 3E02	3E
Horizontal Sidewalk Saw Cutting	Local Sidewalk Restoration Citywide	HEMLOCK ST NW	12TH ST NW	13TH ST NW,ALASKA AVE NW	Pending NTP	0.0963038	2024 Local	Paving Plan 2024	4 4A02	4A
Sidewalk Construction	Local Sidewalk Restoration Citywide	UNDERWOOD ST NW	13TH ST NW	14TH ST NW	Pending NTP	0.201	2024 null	Paving Plan 2024	4 4A04	4A
Horizontal Sidewalk Saw Cutting	Local Sidewalk Restoration Citywide	LUZON AVE NW	UNDERWOOD ST NW	14TH ST NW,VAN BUREN ST NW	Pending NTP	0.07453712	2024 Local	Paving Plan 2024	4 4A03/4A04/4A07	4A
Sidewalk Construction	Local Sidewalk Restoration Citywide	MADISON ST NW	14TH ST NW	16TH ST NW	Pending NTP	0.15990503	2024 Local	Paving Plan 2024	4 4A07	4A
Sidewalk Construction	Local Sidewalk Restoration Citywide	WHITTIER ST NW	14TH ST NW	16TH ST NW	Pending NTP	0.159	2024 Local	Paving Plan 2024	4 4A03/4A07	4A
Horizontal Sidewalk Saw Cutting	Local Sidewalk Restoration Citywide	FLORAL ST NW	15TH PL NW	16TH ST NW	Pending NTP	0.0550764	2024 Local	Paving Plan 2024	4 4A01/4A02	4A
Sidewalk Construction	Local Sidewalk Restoration Citywide	ASPEN ST NW	14TH ST NW	16TH ST NW,SHERILL DR NW	Pending NTP	0.1591419	2024 Minor Arterial	Paving Plan 2024	4 4A01/4A03/4A07	4A
Horizontal Sidewalk Saw Cutting	Local Sidewalk Restoration Citywide	VARNUM ST NW	16TH ST NW	17TH ST NW	Pending NTP	0.12874364	2024 Local	Paving Plan 2024	4 4E05/4E06	4E
Horizontal Sidewalk Saw Cutting	Local Sidewalk Restoration Citywide	LONGFELLOW ST NW	1ST ST NW	1ST PL NW	Pending NTP	0.05396687	2024 Local	Paving Plan 2024	4 4B08	4B
Sidewalk Construction	Local Sidewalk Restoration Citywide	RITTENHOUSE ST NW	NEBRASKA AVE NW	28TH ST NW	Pending NTP	0.14159613	2024 Local	Paving Plan 2024	4 3G02	3G
Horizontal Sidewalk Saw Cutting	Local Sidewalk Restoration Citywide	PEABODY ST NW	2ND ST NW	2ND PL NW	Pending NTP	0.06748736	2024 Local	Paving Plan 2024	4 4B06/4B07	4B
Horizontal Sidewalk Saw Cutting	Local Sidewalk Restoration Citywide	LONGFELLOW ST NW	1ST PL NW	2ND ST NW	Pending NTP	0.05556964	2024 Local	Paving Plan 2024	4 4B08	4B
Sidewalk Construction	Local Sidewalk Restoration Citywide	SHERIDAN ST NW	BLAIR RD NW	2ND ST NW	Pending NTP	0.0474	2024 Local	Paving Plan 2024	4 4B07	4B
Sidewalk Construction	NHS - Federal Aid Pavement Restoration - NHPP Streets	MILITARY RD NW	29TH ST NW	30TH ST NW	Pending NTP	0.05397903	2024 Primary Arterial	Paving Plan 2024	4 3/4G03	3/4G
Sidewalk Construction	Local Sidewalk Restoration Citywide	MCKINLEY ST NW	LEGATION ST NW	30TH ST NW	Pending NTP	0.12972369	2024 Local	Paving Plan 2024	4 3G03	3G
Sidewalk Construction	Local Sidewalk Restoration Citywide	NORTHAMPTON ST NW	30TH ST NW	32ND ST NW	Pending NTP	0.08130111	2024 Local	Paving Plan 2024	4 3G04	3G
Horizontal Sidewalk Saw Cutting	Local Sidewalk Restoration Citywide	QUACKENBOS ST NE	NEW HAMPSHIRE AVE NE	3RD ST NE	Pending NTP	0.06135405	2024 Local	Paving Plan 2024	4 4B10	4B
Horizontal Sidewalk Saw Cutting	Local Sidewalk Restoration Citywide	CRITTENDEN ST NW	3RD PL NW	4TH ST NW	Pending NTP	0.04699317	2024 Local	Paving Plan 2024	4 4D05/4D06	4D
Horizontal Sidewalk Saw Cutting	Local Sidewalk Restoration Citywide	CRITTENDEN ST NW	4TH ST NW	5TH ST NW	Pending NTP	0.1119337	2024 Local	Paving Plan 2024	4 4D05/4D06	4D
Sidewalk Construction	Local Sidewalk Restoration Citywide	BLAIR RD NW	CEDAR ST NW	5TH ST NW,DAHLIA ST NW	Pending NTP	0.11446151	2024 Minor Arterial	Paving Plan 2024	4 4B01/4B02	4B
Sidewalk Construction	Local Sidewalk Restoration Citywide	CEDAR ST NW	5TH ST NW	6TH ST NW	Pending NTP	0.08196573	2024 Local	Paving Plan 2024	4 4B02/4B04	4B
Sidewalk Construction	Local Sidewalk Restoration Citywide	ROCK CREEK CHURCH RD NW	PARK PL NW	7TH ST NW,WARDER ST NW	Pending NTP	0.09217878	2024 Collector	Paving Plan 2024	4 1A08/4C08	1A/4C
Horizontal Sidewalk Saw Cutting	Local Sidewalk Restoration Citywide	UPSHUR ST NW	7TH ST NW	8TH ST NW	Pending NTP	0.093	2024 Collector	Paving Plan 2024	4 4C01/4C06	4C
Sidewalk Construction	Local Sidewalk Restoration Citywide	KANSAS AVE NW	WEBSTER ST NW	8TH ST NW,ALLISON ST NW	Pending NTP	0.08825581	2024 Minor Arterial	Paving Plan 2024	4 4C07	4C
Sidewalk Construction	Local Sidewalk Restoration Citywide	NEW HAMPSHIRE AVE NW	WEBSTER ST NW	ALLISON ST NW	Pending NTP	0.08747375	2024 Minor Arterial	Paving Plan 2024	4 4C07/4C09	4C
Sidewalk Construction	Local Sidewalk Restoration Citywide	3RD ST NW	WEBSTER ST NW	ALLISON ST NW	Pending NTP	0.07392616	2024 Local	Paving Plan 2024	4 4C09/4C10	4C
Sidewalk Construction	Local Sidewalk Restoration Citywide	13TH PL NW	VAN BUREN ST NW	ASPEN ST NW	Pending NTP	0.16139497	2024 Local	Paving Plan 2024	4 4A03/4A04	4A
Sidewalk Construction	Local Sidewalk Restoration Citywide	WILLOW ST NW	ASPEN ST NW	CARROLL ST NW,EASTERN AVE NW	Pending NTP	0.19222237	2024 Local	Paving Plan 2024	4 4B04	4B
Horizontal Sidewalk Saw Cutting	Local Sidewalk Restoration Citywide	SHERIDAN ST NW	SHERIDAN ST NE,NORTH CAPITOL ST BN	CHILLUM PL NW	Pending NTP	0.09190891	2024 Local	Paving Plan 2024	4 4B07	4B
Horizontal Sidewalk Saw Cutting	Local Sidewalk Restoration Citywide	BLAGDEN AVE NW	18TH ST NW	DECATUR ST NW	Pending NTP	0.08881487	2024 Collector	Paving Plan 2024	4 4E06	4E
Horizontal Sidewalk Saw Cutting	Local Sidewalk Restoration Citywide	4TH ST NW	CRITTENDEN ST NW	DECATUR ST NW	Pending NTP	0.07388338	2024 Local	Paving Plan 2024	4 4D05/4D06	4D

Horizontal Sidewalk Saw Cutting	Local Sidewalk Restoration Citywide	ILLINOIS AVE NW	DEAD END	DECATUR ST NW	Pending NTP	0.04287126	2024 Collector	Paving Plan 2024	4 4D04/4D06	4D
Horizontal Sidewalk Saw Cutting	Local Sidewalk Restoration Citywide	2ND ST NW	FARRAGUT ST NW & NEW HAMPSHIRE AVE NW	GALLATIN ST NW	Pending NTP	0.0787	2024 Local	Paving Plan 2024	4 4D05/4D08	4D
Horizontal Sidewalk Saw Cutting	Local Sidewalk Restoration Citywide	IOWA AVE NW	PINEY BRANCH RD NW	GALLATIN ST NW	Pending NTP	0.05595195	2024 Local	Paving Plan 2024	4 4E03	4E
Horizontal Sidewalk Saw Cutting	Local Sidewalk Restoration Citywide	HEMLOCK ST NW	9TH ST NW	GEORGIA AVE NW	Pending NTP	0.06014946	2024 Local	Paving Plan 2024	4 4A02/4B01	4A/4B 4B/4D/4E
Sidewalk Construction	NHS - Federal Aid Pavement Restoration - NHPP Streets	MISSOURI AVE NW	9TH ST NW	GEORGIA AVE NW	Pending NTP	0.12243952	2024 Primary Arterial	Paving Plan 2024	4 4B05/4D01/4E01	
Sidewalk Construction	Local Sidewalk Restoration Citywide	ILLINOIS AVE NW	KENNEDY ST NW	GEORGIA AVE NW	Pending NTP	0.07029146	2024 Collector	Paving Plan 2024	4 4D01/4D03/4E01	4D/4E
Sidewalk Construction	NHS - Federal Aid Pavement Restoration - NHPP Streets	GEORGIA AVE NW	FERN PL NW	GERANIUM ST NW	Pending NTP	0.07505785	2024 Primary Arterial	Paving Plan 2024	4 4A02/4A03/4B01	4A/4B
Sidewalk Construction	Local Sidewalk Restoration Citywide	ALLISON ST NW	5TH ST NW	ILLINOIS AVE NW	Pending NTP	0.06511812	2024 Local	Paving Plan 2024	4 4C07/4C09	4C
Horizontal Sidewalk Saw Cutting	Local Sidewalk Restoration Citywide	WEBSTER ST NW	5TH ST NW	ILLINOIS AVE NW	Pending NTP	0.0325	2024 Local	Paving Plan 2024	4 4C05	4C
Sidewalk Construction	Local Sidewalk Restoration Citywide	32ND ST NW	BROAD BRANCH RD NW,LINNEAN AVE NW,NEVADA AVE NW	JOCELYN ST NW	Pending NTP	0.10089625	2024 Local	Paving Plan 2024	4 3/4G03/3F06	3/4G/3F
Horizontal Sidewalk Saw Cutting	Local Sidewalk Restoration Citywide	EASTERN AVE NW	8TH ST NW,JUNIPER ST NW	KALMIA RD NW	Pending NTP	0.10553439	2024 Collector	Paving Plan 2024	4 4B01	4B
Horizontal Sidewalk Saw Cutting	Local Sidewalk Restoration Citywide	SHERIDAN ST NE	SHERIDAN ST NW,NORTH CAPITOL ST BN	KANSAS AVE NE	Pending NTP	0.07303626	2024 Local	Paving Plan 2024	4 4B07/4B10	4B
Sidewalk Construction	Local Sidewalk Restoration Citywide	1ST PL NW	NEW HAMPSHIRE AVE NW	KENNEDY ST NW	Pending NTP	0.07537112	2024 Local	Paving Plan 2024	4 4B08	4B
Horizontal Sidewalk Saw Cutting	Local Sidewalk Restoration Citywide	16TH ST NW	COLORADO AVE NW	KENNEDY ST NW,MORROW DR NW	Pending NTP	0.25365196	2024 Primary Arterial	Paving Plan 2024	4 4E02/4E03/4E06	4E
Horizontal Sidewalk Saw Cutting	Local Sidewalk Restoration Citywide	13TH ST NW	KALMIA RD NW	LOCUST RD NW	Pending NTP	0.05969531	2024 Local	Paving Plan 2024	4 4A01/4A02	4A
Sidewalk Construction	Local Sidewalk Restoration Citywide	14TH ST NW	COLORADO AVE NW,KENNEDY ST NW	LONGFELLOW ST NW	Pending NTP	0.07369588	2024 Minor Arterial	Paving Plan 2024	4 4A07/4C01/4C02	4A/4C
Sidewalk Construction	Local Sidewalk Restoration Citywide	3RD ST NW	LONGFELLOW ST NW	MADISON ST NW	Pending NTP	0.0739	2024 null	Paving Plan 2024	4 4B06/4B08	4B
Sidewalk Construction	Local Sidewalk Restoration Citywide	MONTAGUE ST NW	COLORADO AVE NW	MANCHESTER LN NW	Pending NTP	0.1057	2024 Local	Paving Plan 2024	4 4E01	4E
Horizontal Sidewalk Saw Cutting	Local Sidewalk Restoration Citywide	29TH ST NW	KANAWHA ST NW,NEWLANDS ST NW	MCKINLEY ST NW	Pending NTP	0.09047714	2024 Local	Paving Plan 2024	4 3/4G03	3/4G
Sidewalk Construction	Local Sidewalk Restoration Citywide	COLORADO AVE NW	MADISON ST NW	MONTAGUE ST NW	Pending NTP	0.07342349	2024 Collector	Paving Plan 2024	4 4A06/4A07/4C01	4A/4C
Horizontal Sidewalk Saw Cutting	Local Sidewalk Restoration Citywide	KALMIA RD NW	16TH ST NW	MYRTLE ST NW	Pending NTP	0.14814734	2024 Collector	Paving Plan 2024	4 4A01/4A02	4A
Sidewalk Construction	Local Sidewalk Restoration Citywide	MILITARY RD NW	BROAD BRANCH RD NW,NEBRASKA AVE NW	NEVADA AVE NW	Pending NTP	0.15824359	2024 Minor Arterial	Paving Plan 2024	4 3/4G03/3/4G05/3/4G06/3/4G07/3F06	3/4G/3F
Horizontal Sidewalk Saw Cutting	Local Sidewalk Restoration Citywide	EASTERN AVE NE	RITTENHOUSE ST NE	NEW HAMPSHIRE AVE NE	Pending NTP	0.07357603	2024 Minor Arterial	Paving Plan 2024	4 4B10	4B 1A/1E/4C
Horizontal Sidewalk Saw Cutting	Local Sidewalk Restoration Citywide	ROCK CREEK CHURCH RD NW	SPRING RD NW	NEW HAMPSHIRE AVE NW	Pending NTP	0.11099892	2024 Local	Paving Plan 2024	4 1A07/1E03/4C03	
Sidewalk Construction	Local Sidewalk Restoration Citywide	NEW HAMPSHIRE AVE NW	GEORGIA AVE NW,ROCK CREEK CHURCH RD NW	QUINCY ST NW	Pending NTP	0.10502383	2024 Minor Arterial	Paving Plan 2024	4 4C06/4C08	4C
Sidewalk Construction	Local Sidewalk Restoration Citywide	30TH ST NW	RITTENHOUSE ST NW,UTAH AVE NW	STEPHENSON PL NW	Pending NTP	0.14616327	2024 Local	Paving Plan 2024	4 3/4G02/3/4G04	3/4G
Sidewalk Construction	Local Sidewalk Restoration Citywide	30TH ST NW	STEPHENSON PL NW	TENNYSON ST NW	Pending NTP	0.1534712	2024 Local	Paving Plan 2024	4 3G02	3G
Horizontal Sidewalk Saw Cutting	Local Sidewalk Restoration Citywide	NORTH CAPITOL ST BN	SHERIDAN ST NW,SHERIDAN ST NE	TUCKERMAN ST NW,TUCKERMAN ST NE	Pending NTP	0.06345478	2024 Minor Arterial	Paving Plan 2024	4 4B07	4B
Horizontal Sidewalk Saw Cutting	Local Sidewalk Restoration Citywide	13TH ST NW	TEWKESBURY PL NW	UNDERWOOD ST NW	Pending NTP	0.0488	2024 Local	Paving Plan 2024	4 4A04	4A
Sidewalk Construction	Local Sidewalk Restoration Citywide	KANSAS AVE NW	TAYLOR ST NW	UPSHUR ST NW	Pending NTP	0.08462444	2024 Minor Arterial	Paving Plan 2024	4 4C01/4C02	4C
Sidewalk Construction	Local Sidewalk Restoration Citywide	ARKANSAS AVE NW	UPSHUR ST NW	VARNUM ST NW	Pending NTP	0.08839082	2024 Minor Arterial	Paving Plan 2024	4 4C03/4C04/4C05	4C
Sidewalk Construction	Local Sidewalk Restoration Citywide	NEW HAMPSHIRE AVE NW	GRANT CIR NW	WEBSTER ST NW	Pending NTP	0.04927672	2024 Minor Arterial	Paving Plan 2024	4 4C07/4C09	4C
Horizontal Sidewalk Saw Cutting	Local Sidewalk Restoration Citywide	14TH ST NW	LUZON AVE NW,VAN BUREN ST NW	WHITTIER ST NW	Pending NTP	0.05557812	2024 Minor Arterial	Paving Plan 2024	4 4A03/4A04/4A07	4A

Horizontal Sidewalk Saw Cutting	Local Sidewalk Restoration Citywide	31ST ST NW	TENNYSON ST NW	WORTHINGTON ST NW	Pending NTP	0.26410179	2024 Local	Paving Plan 2024	4 3/4G01/3/4G02	3/4G
Sidewalk Construction	NHS - Federal Aid Pavement Restoration - NHPP Streets Local Sidewalk Restoration	GEORGIA AVE NW	UNDERWOOD ST NW	DEAD END	Pending NTP	0.02413304	2024 Primary Arterial	Paving Plan 2024	4 4A04/4B02	4A/4B
Sidewalk Construction	Citywide	CRITTENDEN ST NE	10TH ST NE	12TH ST NE	Pending NTP	0.12915028	2024 Local	Paving Plan 2024	5 5A03	5A
Sidewalk Construction	Local Sidewalk Restoration Citywide	VARNUM ST NE	SARGENT RD NE	13TH PL NE	Pending NTP	0.03851431	2024 Local	Paving Plan 2024	5 5A03/5B05	5A/5B
Sidewalk Construction	Citywide	VARNUM ST NE	12TH PL NE	13TH ST NE	Pending NTP	0.05235741	2024 Local	Paving Plan 2024	5 5A03/5B05	5A/5B
Sidewalk Construction	Local Sidewalk Restoration Citywide	RANDOLPH ST NE	12TH ST NE	13TH ST NE	Pending NTP	0.10434759	2024 Local	Paving Plan 2024	5 5B02/5B05	5B
Sidewalk Construction	Citywide	MICHIGAN AVE NE	SHEPHERD ST NE	13TH ST NE	Pending NTP	0.08085317	2024 Minor Arterial	Paving Plan 2024	5 5B02/5B05	5B
Sidewalk Construction	Local Sidewalk Restoration Citywide	TAYLOR ST NE	13TH PL NE	14TH ST NE	Pending NTP	0.07521282	2024 Local	Paving Plan 2024	5 5B02	5B
Sidewalk Construction	NHS - Federal Aid Pavement Restoration - NHPP Streets Local Sidewalk Restoration	RHODE ISLAND AVE NE	NORTH CAPITOL ST NE Service Rd	14TH ST NE & EVARTS ST NE & MONTANA AVE NE	Pending NTP	1.3645	2024 Primary Arterial	Paving Plan 2024	5 5B03/5B04/5C05/5C06/5 5 C07/5E04/5F03/5F04/5F0 E/5F	5B/5C/5 E/5F
Sidewalk Construction	Citywide	FRANKLIN ST NE	RHODE ISLAND AVE NE	16TH PL NE	Pending NTP	0.09236431	2024 Collector	Paving Plan 2024	5 5B03/5C07	5B/5C
Sidewalk Construction	Local Sidewalk Restoration Citywide	MICHIGAN AVE NE	14TH ST NE	16TH ST NE	Pending NTP	0.10622076	2024 Minor Arterial	Paving Plan 2024	5 5A03/5B02/5B05	5A/5B
Sidewalk Construction	Citywide	WEST VIRGINIA AVE NE	15TH ST NE	16TH ST NE	Pending NTP	0.15748941	2024 Minor Arterial	Paving Plan 2024	5 5C04/5D02	5C/5D
Sidewalk Construction	NHS - Federal Aid Pavement Restoration - NHPP Streets Local Sidewalk Restoration	RHODE ISLAND AVE NE	16TH ST NE,16TH PL NE	17TH ST NE	Pending NTP	0.08020358	2024 Primary Arterial	Paving Plan 2024	5 5B03/5B06/5C07	5B/5C
Sidewalk Construction	Citywide	FRANKLIN ST NE	17TH ST NE	18TH ST NE	Pending NTP	0.09529367	2024 Collector	Paving Plan 2024	5 5C07	5C
Sidewalk Construction	Local Sidewalk Restoration Citywide	TAYLOR ST NE	SOUTH DAKOTA AVE NE	18TH ST NE	Pending NTP	0.06456676	2024 Local	Paving Plan 2024	5 5B01/5B02	5B
Sidewalk Construction	Citywide	L ST NE	18TH ST NE	19TH ST NE	Pending NTP	0.10007881	2024 Local	Paving Plan 2024	5 5D06/5D08	5D
Sidewalk Construction	NHS - Federal Aid Pavement Restoration - NHPP Streets Local Sidewalk Restoration	RIGGS RD NE	1ST ST NE	1ST PL NE	Pending NTP	0.08822847	2024 Primary Arterial	Paving Plan 2024	5 4B08/5A07	4B/5A
Sidewalk Construction	Citywide	FORT DR NE	HALF PL NE	1ST ST NE	Pending NTP	0.07369522	2024 Minor Arterial	Paving Plan 2024	5 5A05/5A06	5A
Sidewalk Construction	Local Sidewalk Restoration Citywide	VARNUM ST NE	19TH PL NE	20TH ST NE	Pending NTP	0.05679348	2024 Local	Paving Plan 2024	5 5B01	5B
Sidewalk Construction	Citywide	QUEENS CHAPEL RD NE	DOUGLAS ST NE,PARK AVE NE	20TH ST NE,EVARTS ST NE	Pending NTP	0.08837121	2024 Collector	Paving Plan 2024	5 5C02/5C07	5C
Sidewalk Construction	Local Sidewalk Restoration Citywide	EVARTS ST NE	18TH ST NE	20TH ST NE,QUEENS CHAPEL RD NE	Pending NTP	0.15518498	2024 Local	Paving Plan 2024	5 5C02/5C06/5C07	5C
Horizontal Sidewalk Saw Cutting	Local Sidewalk Restoration Citywide	TAYLOR ST NE	20TH ST NE	22ND ST NE	Completed	0.11056702	2024 Local	Paving Plan 2024	5 5B01	5B
Sidewalk Construction	Local Sidewalk Restoration Citywide	VISTA ST NE	FRANKLIN ST NE	27TH ST NE	Pending NTP	0.02678817	2024 Collector	Paving Plan 2024	5 5C07	5C
Sidewalk Construction	NHS - Federal Aid Pavement Restoration - NHPP Streets Local Sidewalk Restoration	RHODE ISLAND AVE NW	2ND ST NW,SEATON PL NW	3RD ST NW	Pending NTP	0.08670401	2024 Primary Arterial	Paving Plan 2024	5 1B01/5E03/5E04	1B/5E
Sidewalk Construction	Citywide	TODD PL NE	3RD ST NE	4TH ST NE	Pending NTP	0.0788973	2024 Local	Paving Plan 2024	5 5F05/5F06	5F
Sidewalk Construction	Local Sidewalk Restoration Citywide	16TH ST NE	W ST NE	ADAMS ST NE	Pending NTP	0.09300912	2024 Local	Paving Plan 2024	5 5C05/5C06	5C
Horizontal Sidewalk Saw Cutting	Local Sidewalk Restoration Citywide	21ST ST NE	G ST NE	BENNETT PL NE	Pending NTP	0.03942194	2024 Local	Paving Plan 2024	5 5D07/5D09	5D
Sidewalk Construction	Citywide	2ND ST NE	ASCOT PL NE	BRYANT ST NE	Pending NTP	0.03710947	2024 Local	Paving Plan 2024	5 5E10	5E
Sidewalk Construction	Local Sidewalk Restoration Citywide	BRENTWOOD RD NE	SARATOGA AVE NE	DOUGLAS ST NE	Pending NTP	0.07710515	2024 Local	Paving Plan 2024	5 5C05	5C
Sidewalk Construction	Citywide	DOWNING ST NE	15TH ST NE	DOUGLAS ST NE,MONTANA AVE NE	Pending NTP	0.0613456	2024 Local	Paving Plan 2024	5 5C05/5C06	5C
Sidewalk Construction	Local Sidewalk Restoration Citywide	R ST NE	1ST ST NE	ECKINGTON PL NE	Pending NTP	0.1173	2024 Collector	Paving Plan 2024	5 5F06/5F07	5F
Sidewalk Construction	Citywide	28TH ST NE	DOUGLAS ST NE	EVARTS ST NE	Pending NTP	0.07398106	2024 Local	Paving Plan 2024	5 5C02	5C
Sidewalk Construction	Local Sidewalk Restoration Citywide	SARGENT RD NE	EMERSON ST NE	FARADAY PL NE	Pending NTP	0.04742922	2024 Minor Arterial	Paving Plan 2024	5 5A02	5A

Sidewalk Construction	Local Sidewalk Restoration Citywide	WEST VIRGINIA AVE NE	CENTRAL PL NE	FENWICK ST NE	Pending NTP	0.11370164	2024 Minor Arterial	Paving Plan 2024	5 5C04/5D02	5C/5D
Sidewalk Construction	Local Sidewalk Restoration Citywide	CAPITOL AVE NE	PROVIDENCE ST NE	FENWICK ST NE	Pending NTP	0.05668736	2024 Local	Paving Plan 2024	5 5D01	5D
Sidewalk Construction	Local Sidewalk Restoration Citywide	ADAMS ST NW	1ST ST NW	FLAGLER PL NW	Pending NTP	0.07531017	2024 Local	Paving Plan 2024	5 5E05	5E
Sidewalk Construction	Local Sidewalk Restoration Citywide	GALLATIN ST NE	GALLATIN PL NE	GALLATIN PL NE	Pending NTP	0.06888799	2024 Collector	Paving Plan 2024	5 5A02	5A
Sidewalk Construction	Local Sidewalk Restoration Citywide	13TH ST NE	EMERSON ST NE	GALLATIN ST NE	Pending NTP	0.10162708	2024 Local	Paving Plan 2024	5 5A02	5A
Horizontal Sidewalk Saw Cutting	Local Sidewalk Restoration Citywide	EASTERN AVE NE	SARGENT RD NE	HAMILTON ST NE	Completed	0.11877228	2024 Minor Arterial	Paving Plan 2024	5 5A01/5A02	5A
Sidewalk Construction	Local Sidewalk Restoration Citywide	7TH ST NE	GALLOWAY ST NE	HAMILTON ST NE,INGRAHAM ST NE	Pending NTP	0.12236852	2024 Local	Paving Plan 2024	5 5A01/5A08	5A
Sidewalk Construction	Local Sidewalk Restoration Citywide	WEST VIRGINIA AVE NE	QUEEN ST NE	HOLBROOK TER NE	Pending NTP	0.04466775	2024 Minor Arterial	Paving Plan 2024	5 5D01/5D04/5D05	5D
Horizontal Sidewalk Saw Cutting	Local Sidewalk Restoration Citywide	EASTERN AVE NE	CHILLUM PL NE	JAMAICA ST NE	Pending NTP	0.04910227	2024 Minor Arterial	Paving Plan 2024	5 5A01	5A
Sidewalk Construction	Local Sidewalk Restoration Citywide	MICHIGAN AVE NE	7TH ST NE,UNIVERSITY DR NE	JOHN MCCORMACK RD NE	Pending NTP	0.06243595	2024 Minor Arterial	Paving Plan 2024	5 5A04/5F02	5A/5F
Sidewalk Construction	Local Sidewalk Restoration Citywide	18TH ST NE	K ST NE	L ST NE	Pending NTP	0.0830348	2024 Local	Paving Plan 2024	5 5D06/5D08	5D
Sidewalk Construction	Local Sidewalk Restoration Citywide	T ST NE	T ST NW	LINCOLN RD NE	Pending NTP	0.07356045	2024 Local	Paving Plan 2024	5 5E03/5E04/5F07	5E/5F
Sidewalk Construction	Local Sidewalk Restoration Citywide	SUMMIT ST NE	19TH ST NE,LANG PL NE	M ST NE	Pending NTP	0.09789886	2024 Local	Paving Plan 2024	5 5D08	5D
Horizontal Sidewalk Saw Cutting	Local Sidewalk Restoration Citywide	19TH ST NE	LYMAN PL NE	M ST NE	Pending NTP	0.04512495	2024 Local	Paving Plan 2024	5 5D08	5D
Sidewalk Construction	Local Sidewalk Restoration Citywide	14TH ST NE	TAYLOR ST NE	MICHIGAN AVE NE	Pending NTP	0.12733388	2024 Collector	Paving Plan 2024	5 5A03/5B02/5B05	5A/5B
Sidewalk Construction	Local Sidewalk Restoration Citywide	MICHIGAN AVE NE	4TH ST NE	MONROE ST NE	Pending NTP	0.17373425	2024 Minor Arterial	Paving Plan 2024	5 5A04/5F01/5F02	5A/5F
Sidewalk Construction	Local Sidewalk Restoration Citywide	PENN ST NE	WEST VIRGINIA AVE NE	MONTELLO AVE NE	Pending NTP	0.11233835	2024 Local	Paving Plan 2024	5 5D01/5D07	5D
Sidewalk Construction	Local Sidewalk Restoration Citywide	KIRBY ST NW	MORGAN ST NW	N ST NW	Pending NTP	0.05310877	2024 Local	Paving Plan 2024	5 5E05/6E04	5E/6E
Sidewalk Construction	Local Sidewalk Restoration Citywide	Q ST NW	4TH ST NW	NEW JERSEY AVE NW	Pending NTP	0.0353374	2024 Minor Arterial	Paving Plan 2024	5 2G03/5E01/5E02	2G/5E
Sidewalk Construction	NHS - Federal Aid Pavement Restoration - NHPP Streets Local Sidewalk Restoration	RHODE ISLAND AVE NE	28TH ST NE,MONROE ST NE	NEWTON ST NE	Pending NTP	0.14594345	2024 Primary Arterial	Paving Plan 2024	5 5B07	5B
Sidewalk Construction	Local Sidewalk Restoration Citywide	WEST VIRGINIA AVE NE	NEAL ST NE	OATES ST NE	Pending NTP	0.0739807	2024 Minor Arterial	Paving Plan 2024	5 5D01/5D06	5D
Sidewalk Construction	Local Sidewalk Restoration Citywide	LEVIS ST NE	TRINIDAD AVE NE	ORREN ST NE	Pending NTP	0.04548001	2024 Local	Paving Plan 2024	5 5D04/5D06	5D
Sidewalk Construction	Local Sidewalk Restoration Citywide	1ST ST NW	O ST NW	P ST NW	Pending NTP	0.0738	2024 Collector	Paving Plan 2024	5 5E01	5E
Sidewalk Construction	Local Sidewalk Restoration Citywide	10TH ST NE	PERRY ST NE	PERRY PL NE	Pending NTP	0.06803694	2024 Local	Paving Plan 2024	5 5B05	5B
Sidewalk Construction	Local Sidewalk Restoration Citywide	10TH ST NE	MICHIGAN AVE NE	PERRY ST NE	Pending NTP	0.04817309	2024 Local	Paving Plan 2024	5 5B05	5B
Sidewalk Construction	Local Sidewalk Restoration Citywide	4TH ST NW	P ST NW	Q ST NW	Pending NTP	0.10200891	2024 Local	Paving Plan 2024	5 5E01/5E02	5E
Sidewalk Construction	Local Sidewalk Restoration Citywide	BLADENSBURG RD NE	NEW YORK AVE NE	QUEENS CHAPEL RD NE	Pending NTP	0.09799958	2024 Minor Arterial	Paving Plan 2024	5 5C02/5C04	5C
Sidewalk Construction	Local Sidewalk Restoration Citywide	12TH ST NE	PERRY ST NE	QUINCY ST NE	Pending NTP	0.07682943	2024 Local	Paving Plan 2024	5 5B02/5B05	5B
Horizontal Sidewalk Saw Cutting	Local Sidewalk Restoration Citywide	ALLISON ST NW	ALLISON ST NE,CLERMONT DR NE,HAWAII AVE NE	ROCK CREEK CHURCH RD NW	Pending NTP	0.10189807	2024 Local	Paving Plan 2024	5 4D05/5A05/5A06	4D/5A
Sidewalk Construction	Local Sidewalk Restoration Citywide	HAREWOOD RD NW	FORT DR NE & CLERMONT DR NE	ROCK CREEK CHURCH RD NW	Pending NTP	0.2224	2024 Collector	Paving Plan 2024	5 4D05/5A05	4D/5A
Sidewalk Construction	Local Sidewalk Restoration Citywide	BRENTWOOD RD NE	13TH ST NE,BRYANT ST NE	SARATOGA AVE NE	Pending NTP	0.07906745	2024 Local	Paving Plan 2024	5 5C05	5C
Sidewalk Construction	Local Sidewalk Restoration Citywide	VARNUM ST NE	13TH ST NE	SARGENT RD NE	Pending NTP	0.01844908	2024 Local	Paving Plan 2024	5 5A03/5B05	5A/5B
Sidewalk Construction	Local Sidewalk Restoration Citywide	EASTERN AVE NE	GALLOWAY ST NE	SARGENT RD NE	Pending NTP	0.15830731	2024 Local	Paving Plan 2024	5 5A02	5A



Sidewalk Construction	Local Sidewalk Restoration Citywide	13TH ST NE	VARNUM ST NE	SARGENT RD NE,WEBSTER ST NE	Pending NTP	0.09436875	2024 Minor Arterial	Paving Plan 2024	5 5A03/5B05	5A/5B
Sidewalk Construction	Local Sidewalk Restoration Citywide	1ST ST NW	S ST NW	SEATON PL NW	Pending NTP	0.05114599	2024 Collector	Paving Plan 2024	5 5E03	5E
Sidewalk Construction	Local Sidewalk Restoration Citywide	20TH ST NE	RANDOLPH ST NE	SHEPHERD ST NE	Pending NTP	0.0929	2024 Collector	Paving Plan 2024	5 5B01	5B
Sidewalk Construction	Local Sidewalk Restoration Citywide	TAYLOR ST NE	14TH ST NE	SOUTH DAKOTA AVE NE	Pending NTP	0.23358672	2024 Local	Paving Plan 2024	5 5B01/5B02	5B
Sidewalk Construction	Local Sidewalk Restoration Citywide	RANDOLPH ST NE	18TH ST NE	SOUTH DAKOTA AVE NE	Pending NTP	0.06165374	2024 Local	Paving Plan 2024	5 5B01/5B02	5B
Sidewalk Construction	Local Sidewalk Restoration Citywide	BLADENSBURG RD NE	EVARTS ST NE	SOUTH DAKOTA AVE NE	Pending NTP	0.0704	2024 Minor Arterial	Paving Plan 2024	5 5C01/5C02/5C04	5C
Sidewalk Construction	Local Sidewalk Restoration Citywide	24TH ST NE	KEARNY ST NE & RHODE ISLAND AVE NE	SOUTH DAKOTA AVE NE	Pending NTP	0.0586	2024 Local	Paving Plan 2024	5 5B06/5B07/5C07	5B/5C
Sidewalk Construction	Local Sidewalk Restoration Citywide	T ST NE	LINCOLN RD NE	SUMMIT PL NE	Pending NTP	0.13961293	2024 Local	Paving Plan 2024	5 5F05/5F07	5F
Sidewalk Construction	Local Sidewalk Restoration Citywide	LINCOLN RD NE	SEATON PL NE	T ST NE	Pending NTP	0.05214199	2024 Minor Arterial	Paving Plan 2024	5 5F07	5F
Sidewalk Construction	Local Sidewalk Restoration Citywide	QUEEN ST NE	HOLBROOK TER NE,PENN ST NE	TRINIDAD AVE NE	Pending NTP	0.03691167	2024 Local	Paving Plan 2024	5 5D04/5D05	5D
Sidewalk Construction	Local Sidewalk Restoration Citywide	3RD ST NE	U ST NE	V ST NE	Pending NTP	0.0766216	2024 Local	Paving Plan 2024	5 5F04/5F05	5F
Sidewalk Construction	Local Sidewalk Restoration Citywide	12TH PL NE	UPSHUR ST NE	VARNUM ST NE	Pending NTP	0.07389694	2024 Local	Paving Plan 2024	5 5A03/5B05	5A/5B
Sidewalk Construction	Local Sidewalk Restoration Citywide	FRANKLIN ST NE	26TH ST NE	VISTA ST NE	Pending NTP	0.04598722	2024 Collector	Paving Plan 2024	5 5C07	5C
Horizontal Sidewalk Saw Cutting	Local Sidewalk Restoration Citywide	OTIS PL NW	PARK PL NW	WARDER ST NW	Pending NTP	0.10182164	2024 Local	Paving Plan 2024	5 1E01/5A05	1E/5A
Sidewalk Construction	Local Sidewalk Restoration Citywide	MICHIGAN AVE NE	VARNUM PL NE	WEBSTER ST NE	Pending NTP	0.0657	2024 Minor Arterial	Paving Plan 2024	5 5B01	5B
Sidewalk Construction	Local Sidewalk Restoration Citywide	13TH PL NE	VARNUM ST NE	WEBSTER ST NE	Pending NTP	0.09467314	2024 Local	Paving Plan 2024	5 5A03/5B05	5A/5B
Horizontal Sidewalk Saw Cutting	Local Sidewalk Restoration Citywide	SARGENT RD NE	EASTERN AVE NE	DEAD END	Pending NTP	0.01567832	2024 Minor Arterial	Paving Plan 2024	5 5A02	5A
Sidewalk Construction	Local Sidewalk Restoration Citywide	NEW JERSEY AVE NW	DEAD END	DEAD END	Pending NTP	0.04828535	2024 Minor Arterial	Paving Plan 2024	5 2G03/5E01	2G/5E
Sidewalk Construction	Local Sidewalk Restoration Citywide	C ST NE	9TH ST NE	10TH ST NE	Pending NTP	0.0600044	2024 Minor Arterial	Paving Plan 2024	6 6A07	6A
Sidewalk Construction	Local Sidewalk Restoration Citywide	EAST CAPITOL ST BN	10TH ST NE,10TH ST SE	11TH ST NE,11TH ST SE	Pending NTP	0.05985277	2024 Collector	Paving Plan 2024	6 6A04/6A07/6B05/6B06	6A/6B
Sidewalk Construction	Local Sidewalk Restoration Citywide	CONSTITUTION AVE NE	12TH ST NE	12TH PL NE	Pending NTP	0.05336418	2024 Minor Arterial	Paving Plan 2024	6 6A04	6A
Sidewalk Construction	NHS - Federal Aid Pavement Restoration - NHPP Streets	FLORIDA AVE NE	11TH ST NE	12TH ST NE,MONTELO AVE NE	Pending NTP	0.08246895	2024 Primary Arterial	Paving Plan 2024	6 5D03/6A01	5D/6A
Horizontal Sidewalk Saw Cutting	Local Sidewalk Restoration Citywide	G ST SE	11TH ST SE	12TH ST SE	Pending NTP	0.06927691	2024 Local	Paving Plan 2024	6 6B04/6B08	6B
Sidewalk Construction	Local Sidewalk Restoration Citywide	K ST SE	11TH ST SE	12TH ST SE,POTOMAC AVE SE	Pending NTP	0.06933445	2024 Local	Paving Plan 2024	6 6B04/6B08	6B
Sidewalk Construction	NHS - Federal Aid Pavement Restoration - NHPP Streets	INDEPENDENCE AVE SE	13TH ST SE,KENTUCKY AVE SE	14TH ST SE	Pending NTP	0.15116207	2024 Primary Arterial	Paving Plan 2024	6 6B06	6B
Sidewalk Construction	Local Sidewalk Restoration Citywide	SOUTH CAROLINA AVE SE	KENTUCKY AVE SE	14TH ST SE	Under Construction	0.1005	2024 Local	Paving Plan 2024	6 6B06/6B07	6B
Sidewalk Construction	Local Sidewalk Restoration Citywide	PATTERSON ST NE	NORTH CAPITOL ST NE Service Rd	1ST ST NE	Pending NTP	0.1635	2024 Local	Paving Plan 2024	6 6E05/6E06	6E
Sidewalk Construction	Local Sidewalk Restoration Citywide	NORTH CAROLINA AVE SE	E ST SE,NEW JERSEY AVE SE	1ST ST SE	Pending NTP	0.04251706	2024 Local	Paving Plan 2024	6 6B01	6B
Sidewalk Construction	Local Sidewalk Restoration Citywide	I ST NW	1ST ST NW	2ND ST NW,NEW JERSEY AVE NW	Pending NTP	0.06182877	2024 Local	Paving Plan 2024	6 6E07	6E
Sidewalk Construction	Local Sidewalk Restoration Citywide	D ST SE	1ST ST SE	2ND ST SE	Pending NTP	0.12810234	2024 Collector	Paving Plan 2024	6 6B01	6B
Sidewalk Construction	Local Sidewalk Restoration Citywide	EAST CAPITOL ST BN	2ND ST NE & 2ND ST SE	3RD ST NE & 3RD ST SE	Pending NTP	0.0795	2024 Collector	Paving Plan 2024	6 6B01/6B02/6C02	6B/6C
Sidewalk Construction	Local Sidewalk Restoration Citywide	P ST SW	2ND ST SW,CANAL ST SW	3RD ST SW	Pending NTP	0.07961024	2024 Minor Arterial	Paving Plan 2024	6 6D06/6D07/6D08	6D
Horizontal Sidewalk Saw Cutting	Local Sidewalk Restoration Citywide	I ST SW	DELAWARE AVE SW	3RD ST SW	Pending NTP	0.12019725	2024 Minor Arterial	Paving Plan 2024	6 6D02/6D05	6D

Sidewalk Construction	Local Sidewalk Restoration Citywide	F ST NE	3RD ST NE	4TH ST NE	Under Construction	0.07906953	2024 Local	Paving Plan 2024	6 6C04	6C
Sidewalk Construction	Local Sidewalk Restoration Citywide	G ST NW	3RD ST NW	4TH ST NW	Pending NTP	0.05370111	2024 Collector	Paving Plan 2024	6 6E08	6E
Sidewalk Construction	NHS - Federal Aid Pavement Restoration - NHPP Streets	PENNSYLVANIA AVE SE	3RD ST SE	4TH ST SE,SEWARD SQ SE	Pending NTP	0.08905583	2024 Primary Arterial	Paving Plan 2024	6 6B02	6B
Sidewalk Construction	Local Sidewalk Restoration Citywide	EAST CAPITOL ST BN	4TH ST NE,4TH ST SE	5TH ST NE,5TH ST SE	Pending NTP Under Construction	0.05719727	2024 Local	Paving Plan 2024	6 6B02/6C02/6C03	6B/6C
Sidewalk Construction	Local Sidewalk Restoration Citywide	SEWARD SQ SE	4TH ST SE,NORTH CAROLINA AVE SE	5TH ST SE	Under Construction	0.05852936	2024 Local	Paving Plan 2024	6 6B01/6B02/6B03	6B
Sidewalk Construction	Local Sidewalk Restoration Citywide	EAST CAPITOL ST BN	5TH ST NE,5TH ST SE	6TH ST NE,6TH ST SE	Pending NTP	0.05781864	2024 Collector	Paving Plan 2024	6 6B02/6B05/6C02/6C03	6B/6C
Sidewalk Construction	Local Sidewalk Restoration Citywide	K ST NW	5TH ST NW	6TH ST NW	Pending NTP	0.05278559	2024 Minor Arterial	Paving Plan 2024	6 6E01/6E02	6E
Sidewalk Construction	NHS - Federal Aid Pavement Restoration - NHPP Streets	INDEPENDENCE AVE SE	5TH ST SE	6TH ST SE	Pending NTP	0.0573096	2024 Primary Arterial	Paving Plan 2024	6 6B02	6B
Sidewalk Construction	Local Sidewalk Restoration Citywide	ORLEANS PL NE	6TH ST NE	7TH ST NE	Pending NTP	0.12283902	2024 Local	Paving Plan 2024	6 6A01/6C01	6A/6C
Sidewalk Construction	NHS - Federal Aid Pavement Restoration - NHPP Streets	PENNSYLVANIA AVE SE	6TH ST SE,SEWARD SQ SE	7TH ST SE	Pending NTP	0.13837806	2024 Primary Arterial	Paving Plan 2024	6 6B02/6B03	6B
Sidewalk Construction	Local Sidewalk Restoration Citywide	MAINE AVE SW	6TH ST SW & M ST SW	7TH ST SW	Pending NTP	0.2184	2024 Minor Arterial	Paving Plan 2024	6 6D01/6D03/6D06	6D
Sidewalk Construction	Local Sidewalk Restoration Citywide	K ST NE	8TH ST NE	9TH ST NE	Pending NTP	0.06488389	2024 Minor Arterial	Paving Plan 2024	6 6A01/6A02	6A
Sidewalk Construction	NHS - Federal Aid Pavement Restoration - NHPP Streets	FLORIDA AVE NE	8TH ST NE,LINCOLN CIR NE	9TH ST NE	Pending NTP	0.06992578	2024 Primary Arterial	Paving Plan 2024	6 5D01/6A01	5D/6A
Sidewalk Construction	Local Sidewalk Restoration Citywide	EAST CAPITOL ST BN	8TH ST NE,8TH ST SE	9TH ST NE,9TH ST SE	Pending NTP Under Construction	0.06497745	2024 Collector	Paving Plan 2024	6 6A07/6B05/6C03	6A/6B/6C
Sidewalk Construction	Local Sidewalk Restoration Citywide	NORTH CAROLINA AVE SE	8TH ST SE	9TH ST SE	Under Construction	0.07281828	2024 Collector	Paving Plan 2024	6 6B05	6B
Sidewalk Construction	Local Sidewalk Restoration Citywide	A ST SE	8TH ST SE	9TH ST SE	Pending NTP Under Construction	0.06489614	2024 Local	Paving Plan 2024	6 6B05	6B
Sidewalk Construction	Local Sidewalk Restoration Citywide	3RD ST NE	3RD ST SE,EAST CAPITOL ST BN	A ST NE	Under Construction	0.07778384	2024 Local	Paving Plan 2024	6 6B02/6C02	6B/6C
Sidewalk Construction	Local Sidewalk Restoration Citywide	13TH ST SE	WALTER ST SE	C ST SE,SOUTH CAROLINA AVE SE	Pending NTP	0.05425378	2024 Local	Paving Plan 2024	6 6B06/6B07	6B
Sidewalk Construction	Local Sidewalk Restoration Citywide	DELAWARE AVE SW	M ST SW	CANAL ST SW	Pending NTP Under Construction	0.25726238	2024 Collector	Paving Plan 2024	6 6D02/6D03/6D05/6D06	6D
Sidewalk Construction	Local Sidewalk Restoration Citywide	5TH ST NE	A ST NE	CONSTITUTION AVE NE	Under Construction	0.07432436	2024 Local	Paving Plan 2024	6 6C02/6C03	6C
Sidewalk Construction	Local Sidewalk Restoration Citywide	8TH ST NE	C ST NE	D ST NE	Pending NTP	0.0831085	2024 Collector	Paving Plan 2024	6 6A03/6A07/6C03	6A/6C
Sidewalk Construction	Local Sidewalk Restoration Citywide	I ST SW	HALF ST SW	DELAWARE AVE SW	Pending NTP	0.1243	2024 Minor Arterial	Paving Plan 2024	6 6D02/6D05	6D
Sidewalk Construction	Local Sidewalk Restoration Citywide	6TH ST NE	LEXINGTON PL NE	E ST NE	Pending NTP	0.04547029	2024 Collector	Paving Plan 2024	6 6C05	6C
Sidewalk Construction	Local Sidewalk Restoration Citywide	8TH ST NE	MARYLAND AVE NE	E ST NE	Pending NTP	0.04736664	2024 Collector	Paving Plan 2024	6 6A03	6A
Sidewalk Construction	Local Sidewalk Restoration Citywide	2ND ST SE	D ST SE,NORTH CAROLINA AVE SE	E ST SE	Pending NTP	0.07156363	2024 Local	Paving Plan 2024	6 6B01	6B
Sidewalk Construction	Local Sidewalk Restoration Citywide	CANAL ST SE	IVY ST SE	E ST SE	Pending NTP	0.04683043	2024 Local	Paving Plan 2024	6 6B01	6B
Sidewalk Construction	Local Sidewalk Restoration Citywide	NEW JERSEY AVE SE	IVY ST SE	E ST SE,NORTH CAROLINA AVE SE	Pending NTP	0.06978388	2024 Collector	Paving Plan 2024	6 6B01	6B
Sidewalk Construction	Local Sidewalk Restoration Citywide	11TH ST NE	K ST NE	FLORIDA AVE NE	Pending NTP	0.05562575	2024 Collector	Paving Plan 2024	6 5D03/6A01	5D/6A
Sidewalk Construction	Local Sidewalk Restoration Citywide	NEW JERSEY AVE NW	1ST ST NW	G ST NW	Pending NTP	0.03445382	2024 Collector	Paving Plan 2024	6 6E07/6E08	6E
Horizontal Sidewalk Saw Cutting	Local Sidewalk Restoration Citywide	16TH ST SE	G ST SE	H ST SE,KENTUCKY AVE SE	Pending NTP	0.07089375	2024 Local	Paving Plan 2024	6 6B09	6B
Sidewalk Construction	Local Sidewalk Restoration Citywide	7TH ST SW	G ST SW	H ST SW	Pending NTP	0.06898773	2024 Minor Arterial	Paving Plan 2024	6 6D01/6D03	6D
Sidewalk Construction	Local Sidewalk Restoration Citywide	4TH ST SW	G ST SW	I ST SW	Pending NTP	0.1378723	2024 Minor Arterial	Paving Plan 2024	6 6D01/6D03	6D
Horizontal Sidewalk Saw Cutting	Local Sidewalk Restoration Citywide	3RD ST SE	A ST SE	INDEPENDENCE AVE SE	Pending NTP	0.07442204	2024 Local	Paving Plan 2024	6 6B02	6B

Horizontal Sidewalk Saw Cutting	Local Sidewalk Restoration Citywide	8TH ST NE	I ST NE	K ST NE	Pending NTP	0.08181595	2024 Collector	Paving Plan 2024	6 6A01/6A02	6A
Sidewalk Construction	Local Sidewalk Restoration Citywide	4TH ST NE	K ST NE	L ST NE	Pending NTP	0.08367437	2024 Collector	Paving Plan 2024	6 6C01/6C06/6C07	6C
Horizontal Sidewalk Saw Cutting	Local Sidewalk Restoration Citywide	13TH ST NE	G ST NE	LINDEN PL NE	Pending NTP	0.04419858	2024 Collector	Paving Plan 2024	6 6A02/6A06	6A
Sidewalk Construction	Local Sidewalk Restoration Citywide	10TH ST NE	10TH ST SE,EAST CAPITOL ST BN	MASSACHUSETTS AVE NE	Pending NTP	0.06734438	2024 Local	Paving Plan 2024	6 6A07/6B05	6A/6B
Sidewalk Construction	Local Sidewalk Restoration Citywide	3RD ST NE	C ST NE	MASSACHUSETTS AVE NE	Pending NTP	0.07073718	2024 Local	Paving Plan 2024	6 6C02	6C
Sidewalk Construction	Local Sidewalk Restoration Citywide	STAPLES ST NE	FLORIDA AVE NE	MORSE ST NE	Pending NTP	0.06991816	2024 Local	Paving Plan 2024	6 5D03/6A01	5D/6A
Sidewalk Construction	Local Sidewalk Restoration Citywide	1ST ST NW	NEW YORK AVE NW	N ST NW	Pending NTP	0.06666479	2024 Collector	Paving Plan 2024	6 5E05/6E06/6E07	5E/6E
Sidewalk Construction	Local Sidewalk Restoration Citywide	1ST ST NW	F ST NW	NEW JERSEY AVE NW	Pending NTP	0.03472119	2024 Collector	Paving Plan 2024	6 6E07/6E08	6E
Sidewalk Construction	Local Sidewalk Restoration Citywide	IVY ST SE	CANAL ST SE	NEW JERSEY AVE SE	Pending NTP	0.11529265	2024 Local	Paving Plan 2024	6 6B01	6B
Sidewalk Construction	Local Sidewalk Restoration Citywide	E ST SE	CANAL ST SE	NEW JERSEY AVE SE,NORTH CAROLINA AVE SE	Pending NTP	0.08014953	2024 Local	Paving Plan 2024	6 6B01	6B
Sidewalk Construction	Local Sidewalk Restoration Citywide	1ST ST SE	D ST SE	NORTH CAROLINA AVE SE	Pending NTP	0.10916276	2024 Local	Paving Plan 2024	6 6B01	6B
Sidewalk Construction	NHS - Federal Aid Pavement Restoration - NHPP Streets	FLORIDA AVE NE	NEW YORK AVE NE	O ST NE	Pending NTP	0.05009193	2024 Primary Arterial	Paving Plan 2024	6 5F06/5F07/6E05	5F/6E
Sidewalk Construction	Local Sidewalk Restoration Citywide	7TH ST NE	MORTON PL NE	ORLEANS PL NE	Pending NTP	0.03939494	2024 Local	Paving Plan 2024	6 6A01/6C01	6A/6C
Sidewalk Construction	NHS - Federal Aid Pavement Restoration - NHPP Streets	PENNSYLVANIA AVE SE	G ST SE	POTOMAC AVE SE	Pending NTP	0.11297006	2024 Primary Arterial	Paving Plan 2024	6 6B07/6B09	6B
Sidewalk Construction	Local Sidewalk Restoration Citywide	HALF ST SW	P ST SW	Q ST SW	Pending NTP	0.08864515	2024 Local	Paving Plan 2024	6 6D06	6D
Sidewalk Construction	NHS - Federal Aid Pavement Restoration - NHPP Streets	FLORIDA AVE NE	ORREN ST NE	STAPLES ST NE	Pending NTP	0.0451788	2024 Primary Arterial	Paving Plan 2024	6 5D03/6A01	5D/6A
Sidewalk Construction	Local Sidewalk Restoration Citywide	POTOMAC AVE SE	DEAD END	DEAD END	Pending NTP	0.11779888	2024 Collector	Paving Plan 2024	6 6B08/6B09	6B
Sidewalk Construction	Local Sidewalk Restoration Citywide	SOUTH CAROLINA AVE SE	14TH ST SE	15TH ST SE & MASSACHUSETTS AVE SE	Pending NTP	0.1074	2024 Local	Paving Plan 2024	7 6B06/6B07/7D09	6B/7D
Sidewalk Construction	NHS - Federal Aid Pavement Restoration - NHPP Streets	INDEPENDENCE AVE SE	15TH ST SE	16TH ST SE	Pending NTP	0.07707974	2024 Primary Arterial	Paving Plan 2024	7 6B06/7D09	6B/7D
Sidewalk Construction	Local Sidewalk Restoration Citywide	EAST CAPITOL ST BN	18TH ST SE	19TH ST NE,19TH ST SE,EAST CAPITOL ST BN	Pending NTP	0.0935485	2024 Collector	Paving Plan 2024	7 7D05/7D08	7D
Sidewalk Construction	Local Sidewalk Restoration Citywide	A ST SE	18TH ST SE	19TH ST SE	Pending NTP	0.09360501	2024 Local	Paving Plan 2024	7 7D05/7D08/7D09	7D
Sidewalk Construction	Local Sidewalk Restoration Citywide	DUBOIS PL SE	33RD ST SE	34TH ST SE	Pending NTP	0.12301368	2024 Local	Paving Plan 2024	7 7B09	7B
Sidewalk Construction	Local Sidewalk Restoration Citywide	ELY PL SE	ANACOSTIA RD SE	37TH ST SE	Pending NTP	0.26144731	2024 Collector	Paving Plan 2024	7 7B09/7F06	7B/7F
Sidewalk Construction	Local Sidewalk Restoration Citywide	FORT DUPONT ST SE	41ST ST SE	41ST PL SE	Pending NTP	0.06633335	2024 Local	Paving Plan 2024	7 7B08	7B
Sidewalk Construction	Local Sidewalk Restoration Citywide	ALABAMA AVE SE	Q ST SE	41ST ST SE	Pending NTP	0.20623267	2024 Minor Arterial	Paving Plan 2024	7 7B07/7B08	7B
Sidewalk Construction	Local Sidewalk Restoration Citywide	JAY ST NE	48TH ST NE	48TH PL NE	Pending NTP	0.05647703	2024 Local	Paving Plan 2024	7 7C01/7C04	7C
Sidewalk Construction	Local Sidewalk Restoration Citywide	A ST SE	49TH ST SE	50TH ST SE	Pending NTP	0.12650498	2024 Local	Paving Plan 2024	7 7E05	7E
Horizontal Sidewalk Saw Cutting	Local Sidewalk Restoration Citywide	CALL PL SE	ST LOUIS ST SE	50TH ST SE	Pending NTP	0.08846434	2024 Local	Paving Plan 2024	7 7E04/7E05	7E
Sidewalk Construction	Local Sidewalk Restoration Citywide	FITCH PL NE	50TH PL NE	51ST ST NE	Pending NTP	0.0696922	2024 Local	Paving Plan 2024	7 7C03	7C
Sidewalk Construction	Local Sidewalk Restoration Citywide	A ST SE	50TH ST SE	51ST ST SE	Pending NTP	0.12322503	2024 Local	Paving Plan 2024	7 7E05/7E06	7E
Sidewalk Construction	Local Sidewalk Restoration Citywide	KIMI GRAY CT SE	51ST ST SE,E ST SE	51ST ST SE	Pending NTP	0.28197275	2024 Local	Paving Plan 2024	7 7E03/7E04	7E
Sidewalk Construction	Local Sidewalk Restoration Citywide	JUST ST NE	JAY ST NE	52ND ST NE	Pending NTP	0.3642029	2024 Local	Paving Plan 2024	7 7C01/7C04/7C06	7C
Sidewalk Construction	Local Sidewalk Restoration Citywide	E ST SE	51ST ST SE,KIMI GRAY CT SE	53RD ST SE	Pending NTP	0.12316086	2024 Local	Paving Plan 2024	7 7E03/7E04/7E06	7E

Sidewalk Construction	Local Sidewalk Restoration Citywide	D ST SE	53RD ST SE	54TH ST SE	Pending NTP	0.12273291	2024 Local	Paving Plan 2024	7 7E03/7E05/7E06	7E
Sidewalk Construction	NHS - Federal Aid Pavement Restoration - NHPP Streets Local Sidewalk Restoration	EAST CAPITOL ST BN	54TH ST SE	55TH ST NE,55TH ST SE	Pending NTP	0.05617491	2024 Primary Arterial	Paving Plan 2024	7 7C02/7C08	7C
Sidewalk Construction	Citywide	50TH ST SE	AYERS PL SE	A ST SE	Pending NTP	0.0475114	2024 Local	Paving Plan 2024	7 7E05	7E
Sidewalk Construction	Local Sidewalk Restoration Citywide	MASSACHUSETTS AVE SE	FORT DAVIS DR SE	ALABAMA AVE SE	Pending NTP	0.3137	2024 Collector	Paving Plan 2024	7 7B01/7B07/7B08	7B
Sidewalk Construction	NHS - Federal Aid Pavement Restoration - NHPP Streets Local Sidewalk Restoration	BENNING RD NE	OKLAHOMA AVE NE	ANACOSTIA AVE NE	Pending NTP	0.50047414	2024 Primary Arterial	Paving Plan 2024	7 5D09/7D03/7D04/7D05	5D/7D
Sidewalk Construction	Citywide	50TH ST SE	A ST SE	ASTOR PL SE	Pending NTP	0.04690045	2024 Local	Paving Plan 2024	7 7E05	7E
Sidewalk Construction	Local Sidewalk Restoration Citywide	19TH ST SE	BURKE ST SE	C ST SE	Pending NTP	0.05498009	2024 Collector	Paving Plan 2024	7 6B10/7F07	6B/7F
Horizontal Sidewalk Saw Cutting	Local Sidewalk Restoration Citywide	50TH ST SE	C ST SE	CALL PL SE	Pending NTP	0.04734853	2024 Local	Paving Plan 2024	7 7E04/7E05	7E
Sidewalk Construction	NHS - Federal Aid Pavement Restoration - NHPP Streets Local Sidewalk Restoration	BRANCH AVE SE	BANGOR ST SE	CAMDEN ST SE	Pending NTP	0.07357065	2024 Primary Arterial	Paving Plan 2024	7 7B05/7B06	7B
Sidewalk Construction	Citywide	ANACOSTIA AVE NE	CLAY ST NE	CLAY PL NE	Pending NTP	0.04830761	2024 Local	Paving Plan 2024	7 7D04	7D
Sidewalk Construction	Local Sidewalk Restoration Citywide	16TH ST SE	C ST SE	D ST SE	Pending NTP	0.08626252	2024 Local	Paving Plan 2024	7 6B08/6B09	6B
Sidewalk Construction	Local Sidewalk Restoration Citywide	SOUTHERN AVE SE	58TH ST SE	DAVEY ST SE	Pending NTP	0.20114702	2024 Minor Arterial	Paving Plan 2024	7 7E07	7E
Sidewalk Construction	Local Sidewalk Restoration Citywide	NANNIE HELEN BURROUGHS AVE NE	51ST ST NE	DIVISION AVE NE	Pending NTP	0.09655113	2024 Minor Arterial	Paving Plan 2024	7 7C01/7C03/7C06	7C
Sidewalk Construction	Local Sidewalk Restoration Citywide	16TH ST SE	D ST SE	E ST SE	Pending NTP	0.08740336	2024 Local	Paving Plan 2024	7 6B09	6B
Sidewalk Construction	Local Sidewalk Restoration Citywide	15TH ST SE	D ST SE	E ST SE	Pending NTP	0.08732367	2024 Collector	Paving Plan 2024	7 6B07/6B09/7D10	6B/7D
Sidewalk Construction	Local Sidewalk Restoration Citywide	51ST ST NE	DEAD END	FITCH PL NE	Pending NTP	0.11664039	2024 Local	Paving Plan 2024	7 7C03	7C
Sidewalk Construction	Local Sidewalk Restoration Citywide	POPE ST SE	35TH ST SE	HIGHWOOD DR SE	Pending NTP	0.12372018	2024 Local	Paving Plan 2024	7 7B07	7B
Horizontal Sidewalk Saw Cutting	Local Sidewalk Restoration Citywide	50TH PL NE	HAYES ST NE	HUNT ST NE	Pending NTP	0.06136822	2024 Local	Paving Plan 2024	7 7C01	7C
Sidewalk Construction	Local Sidewalk Restoration Citywide	15TH ST SE	A ST SE	INDEPENDENCE AVE SE	Pending NTP	0.07374456	2024 Collector	Paving Plan 2024	7 6B08/6B10	6B
Sidewalk Construction	Local Sidewalk Restoration Citywide	49TH ST NE	HAYES ST NE	JAY ST NE	Pending NTP	0.11921684	2024 Collector	Paving Plan 2024	7 7C01/7C04	7C
Sidewalk Construction	Local Sidewalk Restoration Citywide	48TH ST NE	HUNT PL NE	JAY ST NE	Pending NTP	0.05651543	2024 Local	Paving Plan 2024	7 7C01/7C04	7C
Horizontal Sidewalk Saw Cutting	Local Sidewalk Restoration Citywide	15TH ST SE	INDEPENDENCE AVE SE	MASSACHUSETTS AVE SE,SOUTH CAROLINA AVE SE	Pending NTP	0.03292838	2024 Collector	Paving Plan 2024	7 6B06/7D09	6B/7D
Sidewalk Construction	Local Sidewalk Restoration Citywide	49TH PL NE	FOOTE ST NE	NANNIE HELEN BURROUGHS AVE NE	Pending NTP	0.10919695	2024 Local	Paving Plan 2024	7 7C01/7C03/7C09	7C
Sidewalk Construction	Local Sidewalk Restoration Citywide	29TH ST SE	N ST SE	NASH PL SE	Pending NTP	0.05478752	2024 Local	Paving Plan 2024	7 7B04	7B
Sidewalk Construction	Local Sidewalk Restoration Citywide	40TH ST SE	S ST SE	PENNSYLVANIA AVE SE	Pending NTP	0.06253268	2024 Local	Paving Plan 2024	7 7B06/7B07/7B08	7B
Sidewalk Construction	Local Sidewalk Restoration Citywide	FORT DUPONT ST SE	41ST PL SE	Q ST SE	Pending NTP	0.07333537	2024 Local	Paving Plan 2024	7 7B08	7B
Horizontal Sidewalk Saw Cutting	Local Sidewalk Restoration Citywide	TEXAS AVE SE	PENNSYLVANIA AVE SE	S ST SE	Pending NTP	0.07838024	2024 Local	Paving Plan 2024	7 7B02/7B07	7B
Sidewalk Construction	NHS - Federal Aid Pavement Restoration - NHPP Streets Local Sidewalk Restoration	PENNSYLVANIA AVE SE	40TH ST SE	SOUTHERN AVE SE	Pending NTP	0.04679731	2024 Primary Arterial	Paving Plan 2024	7 7B06/7B07/7B08	7B
Sidewalk Construction	Citywide	BASS PL SE	B ST SE	SOUTHERN AVE SE	Pending NTP	0.16827648	2024 Local	Paving Plan 2024	7 7E06	7E
Sidewalk Construction	Local Sidewalk Restoration Citywide	C ST SE	BURBANK ST SE	TEXAS AVE SE	Pending NTP	0.24170088	2024 Local	Paving Plan 2024	7 7E07/7F05	7E/7F
Sidewalk Construction	Local Sidewalk Restoration Citywide	CHAPLIN ST SE	DUBOIS PL SE	DEAD END	Pending NTP	0.05668252	2024 Local	Paving Plan 2024	7 7F05	7F
Sidewalk Construction	Local Sidewalk Restoration Citywide	50TH PL NE	FITCH PL NE	DEAD END	Pending NTP	0.05816617	2024 Local	Paving Plan 2024	7 7C03	7C
Horizontal Sidewalk Saw Cutting	Local Sidewalk Restoration Citywide	POTOMAC AVE SE	DEAD END	DEAD END	Pending NTP	0.02060605	2024 Collector	Paving Plan 2024	7 6B09/7D10	6B/7D

Horizontal Sidewalk Saw Cutting	Local Sidewalk Restoration Citywide	ALABAMA AVE SE	9TH PL SE	10TH PL SE	Pending NTP	0.0479034	2024 Local	Paving Plan 2024	8 8C03/8C06/8C07	8C
Horizontal Sidewalk Saw Cutting	Local Sidewalk Restoration Citywide	ALABAMA AVE SE	10TH PL SE	11TH PL SE	Pending NTP	0.04242696	2024 Local	Paving Plan 2024	8 8C03/8C06/8C07	8C
Sidewalk Construction	Local Sidewalk Restoration Citywide	WAHLER PL SE	WAHLER CT SE	13TH ST SE	Pending NTP	0.09466717	2024 Local	Paving Plan 2024	8 8E05	8E
Sidewalk Construction	Local Sidewalk Restoration Citywide	BRUCE ST SE	TOBIAS DR SE	15TH PL SE,BRUCE PL SE	Pending NTP	0.06882025	2024 Local	Paving Plan 2024	8 8C03/8C08	8C
Sidewalk Construction	Local Sidewalk Restoration Citywide	BRANDYWINE ST SE	SOUTH CAPITOL ST BN	1ST ST SE	Pending NTP	0.09653185	2024 Local	Paving Plan 2024	8 8D01/8D03	8D
Sidewalk Construction	Local Sidewalk Restoration Citywide	T PL SE	21ST PL SE	22ND ST SE,RETTA GILLIAM CT SE	Pending NTP	0.06165704	2024 Local	Paving Plan 2024	8 8A03	8A
Horizontal Sidewalk Saw Cutting	Local Sidewalk Restoration Citywide	SKYLAND PL SE	24TH ST SE	23RD ST SE	Pending NTP	0.07824109	2024 Local	Paving Plan 2024	8 8B01	8B
Horizontal Sidewalk Saw Cutting	Local Sidewalk Restoration Citywide	SAVANNAH TER SE	DEAD END	23RD ST SE	Pending NTP	0.04997942	2024 Local	Paving Plan 2024	8 8E02	8E
Sidewalk Construction	Local Sidewalk Restoration Citywide	KNOX PL SE	ALABAMA AVE SE,GAINESVILLE ST SE	24TH PL SE,HARTFORD ST SE	Pending NTP	0.09995715	2024 Local	Paving Plan 2024	8 8B02/8B03	8B
Sidewalk Construction	Local Sidewalk Restoration Citywide	HARTFORD ST SE	23RD ST SE	24TH PL SE,KNOX PL SE	Pending NTP	0.10657178	2024 Local	Paving Plan 2024	8 8B03	8B
Horizontal Sidewalk Saw Cutting	Local Sidewalk Restoration Citywide	SKYLAND PL SE	DEAD END	24TH ST SE	Pending NTP	0.11168006	2024 Local	Paving Plan 2024	8 8B01/8B02	8B
Sidewalk Construction	Local Sidewalk Restoration Citywide	CHESAPEAKE ST SW	MARTIN LUTHER KING JR AVE SW	2ND ST SW	Pending NTP	0.07113399	2024 Collector	Paving Plan 2024	8 8D01/8D06/8D07	8D
Sidewalk Construction	Local Sidewalk Restoration Citywide	NEWCOMB ST SE	4TH ST SE	5TH ST SE	Pending NTP	0.16387896	2024 Local	Paving Plan 2024	8 8C01/8C02	8C
Sidewalk Construction	Local Sidewalk Restoration Citywide	L ST SE	8TH ST SE	9TH ST SE	Pending NTP	0.06538587	2024 Local	Paving Plan 2024	8 8F01	8F
Sidewalk Construction	Local Sidewalk Restoration Citywide	FREDERICK DOUGLASS PL SE	TUBMAN RD SE	ALABAMA AVE SE	Pending NTP	0.06459487	2024 Local	Paving Plan 2024	8 8C05	8C
Sidewalk Construction	Local Sidewalk Restoration Citywide	2ND ST SW	XENIA ST SW	ATLANTIC ST SW	Pending NTP	0.21162196	2024 Local	Paving Plan 2024	8 8D01	8D
Sidewalk Construction	Local Sidewalk Restoration Citywide	4TH ST SE	ATLANTIC ST SE	BRANDYWINE ST SE	Pending NTP	0.06054666	2024 Collector	Paving Plan 2024	8 8D03/8D08/8E07	8D/8E
Sidewalk Construction	Local Sidewalk Restoration Citywide	WACLARK PL SE	RALEIGH ST SE	BROTHERS PL SE	Pending NTP	0.03658651	2024 Local	Paving Plan 2024	8 8C04	8C
Sidewalk Construction	Local Sidewalk Restoration Citywide	SOUTH CAPITOL ST BN	BRANDYWINE ST SE	CHESAPEAKE ST SE,CHESAPEAKE ST SW	Pending NTP	0.07008446	2024 Minor Arterial	Paving Plan 2024	8 8D01/8D06	8D
Horizontal Sidewalk Saw Cutting	Local Sidewalk Restoration Citywide	MISSISSIPPI AVE SE	15TH ST SE	COOK DR SE	Pending NTP	0.16691154	2024 Collector	Paving Plan 2024	8 8E03/8E04	8E
Sidewalk Construction	Local Sidewalk Restoration Citywide	1ST ST SE	DANBURY ST SE	ELMIRA ST SE	Pending NTP	0.12118555	2024 Collector	Paving Plan 2024	8 8D03/8D06	8D
Sidewalk Construction	Local Sidewalk Restoration Citywide	XENIA ST SE	4TH ST SE & VALLEY AVE SE	FOXHALL PL SE	Pending NTP	0.0876	2024 null	Paving Plan 2024	8 8C07/8D08/8E06	8C/8D/8E
Sidewalk Construction	Local Sidewalk Restoration Citywide	ELVANS RD SE	ERIE ST SE,MORRIS RD SE	GAINESVILLE ST SE	Pending NTP	0.1470111	2024 Local	Paving Plan 2024	8 8A04/8B04/8B06	8A/8B
Sidewalk Construction	Local Sidewalk Restoration Citywide	ALABAMA AVE SE	HARTFORD ST SE	GAINESVILLE ST SE,KNOX PL SE	Pending NTP	0.04628243	2024 Local	Paving Plan 2024	8 8B02/8B03	8B
Sidewalk Construction	Local Sidewalk Restoration Citywide	ALABAMA AVE SE	NAYLOR RD SE	GOOD HOPE RD SE	Pending NTP	0.09943529	2024 Minor Arterial	Paving Plan 2024	8 7B02/7B05/8B02	7B/8B
Sidewalk Construction	Local Sidewalk Restoration Citywide	MISSISSIPPI AVE SE	ATLANTIC ST SE,ATLANTIC ST SW,SOUTH CAPITOL ST BN	HALLEY TER SE	Pending NTP	0.06299329	2024 Collector	Paving Plan 2024	8 8D01	8D
Sidewalk Construction	Local Sidewalk Restoration Citywide	ALABAMA AVE SE	IRVING ST SE,JAMES M MCGEE JR ST SE	HARTFORD ST SE	Pending NTP	0.09742372	2024 Local	Paving Plan 2024	8 8B02/8B03/8B05	8B
Sidewalk Construction	Local Sidewalk Restoration Citywide	TOBIAS DR SE	BRUCE ST SE	HENSON RD SE	Pending NTP	0.0583688	2024 Local	Paving Plan 2024	8 8C03/8C08	8C
Sidewalk Construction	Local Sidewalk Restoration Citywide	15TH PL SE	Alley-47020182	HILLSDALE PL SE,HOWARD RD SE	Pending NTP	0.03144504	2024 Local	Paving Plan 2024	8 8B06	8B
Sidewalk Construction	Local Sidewalk Restoration Citywide	14TH PL SE	Alley-47002822	HOWARD RD SE	Pending NTP	0.03680747	2024 Local	Paving Plan 2024	8 8B06	8B
Sidewalk Construction	Local Sidewalk Restoration Citywide	WACLARK PL SE	BROTHERS PL SE	MARTIN LUTHER KING JR AVE SE	Pending NTP	0.05002303	2024 Local	Paving Plan 2024	8 8C04	8C
Sidewalk Construction	Local Sidewalk Restoration Citywide	GOOD HOPE RD SE	INTERSTATE 695 I BN	MARTIN LUTHER KING JR AVE SE	Pending NTP	0.08748904	2024 Local	Paving Plan 2024	8 8A02/8A06	8A
Sidewalk Construction	Local Sidewalk Restoration Citywide	TALBERT ST SE	SHANNON PL SE	MARTIN LUTHER KING JR AVE SE	Pending NTP	0.06449346	2024 Local	Paving Plan 2024	8 8A06	8A

Horizontal Sidewalk Saw Cutting	Local Sidewalk Restoration Citywide	DANBURY ST SW	SOUTH CAPITOL TER SW	MARTIN LUTHER KING JR AVE SW	Pending NTP	0.2094741	2024 Local	Paving Plan 2024	8 8D06/8D07	8D
Sidewalk Construction	Local Sidewalk Restoration Citywide	MARTIN LUTHER KING JR AVE SE	REDWOOD DR SE	MILWAUKEE PL SE	Pending NTP	0.04353572	2024 Minor Arterial	Paving Plan 2024	8 8C01/8C03	8C
Horizontal Sidewalk Saw Cutting	Local Sidewalk Restoration Citywide	COOK DR SE	ANDERSON PL SE	MISSISSIPPI AVE SE	Pending NTP	0.06806335	2024 Local	Paving Plan 2024	8 8E03/8E04	8E
Sidewalk Construction	Local Sidewalk Restoration Citywide	WHEELER RD SE	UPSAL ST SE	MISSISSIPPI AVE SE	Pending NTP	0.0739681	2024 Minor Arterial	Paving Plan 2024	8 8C03/8C07/8E05	8C/8E
Sidewalk Construction	Local Sidewalk Restoration Citywide	MALCOLM X AVE SE	OAKWOOD ST SE	NEWCOMB ST SE	Pending NTP	0.08678088	2024 Minor Arterial	Paving Plan 2024	8 8C02/8C04	8C
Sidewalk Construction	Local Sidewalk Restoration Citywide	WHEELER RD SE	ALABAMA AVE SE	SAVANNAH ST SE,WHEELER HILL DR SE	Pending NTP	0.09952499	2024 Minor Arterial	Paving Plan 2024	8 8C03/8C07	8C
Sidewalk Construction	Local Sidewalk Restoration Citywide	WHEELER HILL DR SE	DEAD END	SAVANNAH ST SE,WHEELER RD SE	Pending NTP	0.13765797	2024 Local	Paving Plan 2024	8 8C07	8C
Sidewalk Construction	Local Sidewalk Restoration Citywide	15TH PL SE	TOBIAS DR SE	SHIPPEN LN SE	Pending NTP	0.05528095	2024 Local	Paving Plan 2024	8 8C03/8C08	8C
Horizontal Sidewalk Saw Cutting	Local Sidewalk Restoration Citywide	GALVESTON ST SE	6TH ST SE	SOUTHERN AVE SE	Pending NTP	0.07422966	2024 Local	Paving Plan 2024	8 8E09	8E
Sidewalk Construction	Local Sidewalk Restoration Citywide	TOBIAS DR SE	STANTON RD SE	STANTON TER SE	Pending NTP	0.06614842	2024 Local	Paving Plan 2024	8 8C08	8C
Horizontal Sidewalk Saw Cutting	Local Sidewalk Restoration Citywide	SHANNON PL SE	CHICAGO ST SE	TALBERT ST SE	Pending NTP	0.07699222	2024 Local	Paving Plan 2024	8 8A06	8A
Sidewalk Construction	Local Sidewalk Restoration Citywide	BRUCE ST SE	SHIPPEN LN SE	TOBIAS DR SE	Pending NTP	0.05949988	2024 Local	Paving Plan 2024	8 8C03/8C08	8C
Sidewalk Construction	Local Sidewalk Restoration Citywide	13TH ST SE	V ST SE	W ST SE	Pending NTP	0.06035346	2024 Collector	Paving Plan 2024	8 8A06	8A
Sidewalk Construction	Local Sidewalk Restoration Citywide	STEVENS RD SE	FIRTH STERLING AVE SE	WADE RD SE	Pending NTP	0.25075613	2024 Local	Paving Plan 2024	8 8C01	8C
Sidewalk Construction	Local Sidewalk Restoration Citywide	25TH ST SE	SKYLAND PL SE	WAGNER ST SE	Pending NTP	0.10569682	2024 Minor Arterial	Paving Plan 2024	8 8B01/8B02	8B
Horizontal Sidewalk Saw Cutting	Local Sidewalk Restoration Citywide	SAVANNAH ST SE	25TH ST SE	DEAD END	Pending NTP	0.12171453	2024 Local	Paving Plan 2024	8 8E01/8E02	8E
Sidewalk Construction	Local Sidewalk Restoration Citywide	CHESTER ST SE	W ST SE	DEAD END	Pending NTP	0.08097484	2024 Local	Paving Plan 2024	8 8A06	8A

41.64634

## Appendix P2Q68i - Sidewalk Plans FY24-26

WorkType	ProjectName	RouteName	FromStreet	ToStreet	ProjectStatus	Miles	BudgetYear	FunctionalClass	Ward	ProjectIdentifier	SMD	ANC
Sidewalk Construction	Local Sidewalk Restoration Citywide	FLORIDA AVE NW	SHERMAN AVE NW	10TH ST NW, BARRY PL NW	Pending NTP	0.07	2025	Minor Arterial	1	Paving Plan 2025	1B03/1B04	1B
Sidewalk Construction	Local Sidewalk Restoration Citywide	KENYON ST NW	SHERMAN AVE NW	11TH ST NW	Pending NTP	0.07	2025	Minor Arterial	1	Paving Plan 2025	1A06/1A10/1E03	1A/1E
Sidewalk Construction	Local Sidewalk Restoration Citywide	HARVARD ST NW	SHERMAN AVE NW	11TH ST NW	Pending NTP	0.06	2025	Local	1	Paving Plan 2025	1A10/1E04/1E05	1A/1E
Sidewalk Construction	Local Sidewalk Restoration Citywide	FLORIDA AVE NW	11TH ST NW	12TH ST NW	Pending NTP	0.06	2025	Minor Arterial	1	Paving Plan 2025	1B03	1B
Sidewalk Construction	Local Sidewalk Restoration Citywide	HARVARD ST NW	11TH ST NW	13TH ST NW	Pending NTP	0.14	2025	Local	1	Paving Plan 2025	1A09/1A10	1A
Sidewalk Construction	Local Sidewalk Restoration Citywide	COLUMBIA RD NW	13TH ST NW	14TH ST NW	Pending NTP	0.15	2026	Minor Arterial	1	Paving Plan 2026	1A03/1A09/1A10	1A
Sidewalk Construction	Local Sidewalk Restoration Citywide	MONROE ST NW	HOLMEAD PL NW	14TH ST NW	Pending NTP	0.11	2025	Collector	1	Paving Plan 2025	1A02/1A04/1A05	1A
Sidewalk Construction	Local Sidewalk Restoration Citywide	OAK ST NW	HOLMEAD PL NW	14TH ST NW	Pending NTP	0.10	2026	Local	1	Paving Plan 2026	1A04/1D07	1A/1D
Sidewalk Construction	Local Sidewalk Restoration Citywide	GIRARD ST NW	14TH ST NW	15TH ST NW	Pending NTP	0.17	2026	Local	1	Paving Plan 2026	1A01/1A08/1A09	1A
Sidewalk Construction	Local Sidewalk Restoration Citywide	V ST NW	14TH ST NW	15TH ST NW	Pending NTP	0.14	2026	Local	1	Paving Plan 2026	1B04/1B05/1B07/1B08	1B
Sidewalk Construction	Local Sidewalk Restoration Citywide	FLORIDA AVE NW	14TH ST NW	15TH ST NW, NEW HAMPSHIRE AVE NW, W ST NW	Pending NTP	0.16	2025	Minor Arterial	1	Paving Plan 2025	1B03/1B04/1B05/1B06	1B
Sidewalk Construction	Local Sidewalk Restoration Citywide	IRVING ST NW	17TH ST NW	18TH ST NW	Pending NTP	0.13	2026	Minor Arterial	1	Paving Plan 2026	1D04/1D05	1D
Sidewalk Construction	Local Sidewalk Restoration Citywide	COLLEGE ST NW	4TH ST NW	6TH ST NW	Pending NTP	0.15	2026	Local	1	Paving Plan 2026	1E05/1E07	1E
Sidewalk Construction	Local Sidewalk Restoration Citywide	ONTARIO PL NW	ONTARIO RD NW	ADAMS MILL RD NW	Pending NTP	0.15	2025	Local	1	Paving Plan 2025	1C04/1C05	1C
Sidewalk Construction	Local Sidewalk Restoration Citywide	3RD ST NW	Alley-47086392	ANNA J COOPER CIR NW	Pending NTP	0.09	2025	Local	1	Paving Plan 2025	1B01	1B
Sidewalk Construction	Local Sidewalk Restoration Citywide	OAK ST NW	OGDEN ST NW	CENTER ST NW	Pending NTP	0.12	2025	Local	1	Paving Plan 2025	1D06/1D07	1D

Sidewalk Construction	Local Sidewalk Restoration Citywide	14TH ST NW	BELMONT ST NW	CHAPIN ST NW	Pending NTP	0.04	2026	Minor Arterial	1	Paving Plan 2026	1B03/1B06	1B
Sidewalk Construction	Local Sidewalk Restoration Citywide	UNIVERSITY PL NW	CLIFTON ST NW	EUCLID ST NW	Pending NTP	0.06	2025	Local	1	Paving Plan 2025	1A08/1B06/1B09	1A/1B
Sidewalk Construction	Local Sidewalk Restoration Citywide	GEORGIA AVE NW	HOWARD PL NW	EUCLID ST NW	Pending NTP	0.13	2025	Primary Arterial	1	Paving Plan 2025	1E05/1E06	1E
Sidewalk Construction	Local Sidewalk Restoration Citywide	12TH PL NW	W ST NW	FLORIDA AVE NW	Pending NTP	0.10	2025	Local	1	Paving Plan 2025	1B03/1B04	1B
Sidewalk Construction	Local Sidewalk Restoration Citywide	NEWTON PL NW	6TH ST NW	GEORGIA AVE NW	Pending NTP	0.10	2025	Local	1	Paving Plan 2025	1E01/1E02/1E03	1E
Sidewalk Construction	Local Sidewalk Restoration Citywide	IRVING ST NW	WARDER ST NW	GEORGIA AVE NW	Pending NTP	0.20	2025	Minor Arterial	1	Paving Plan 2025	1A10	1A
Sidewalk Construction	Local Sidewalk Restoration Citywide	13TH ST NW	COLUMBIA RD NW	IRVING ST NW	Pending NTP	0.07	2025	Minor Arterial	1	Paving Plan 2025	1A06/1A09/1A10	1A
Sidewalk Construction	Local Sidewalk Restoration Citywide	17TH ST NW	LAMONT ST NW	MOUNT PLEASANT ST NW,PARK RD NW	Pending NTP	0.08	2025	Local	1	Paving Plan 2025	1D01/1D03/1D04/1D06	1D
Sidewalk Construction	Local Sidewalk Restoration Citywide	ONTARIO RD NW	18TH ST NW	ONTARIO PL NW	Pending NTP	0.05	2026	Local	1	Paving Plan 2026	1C04/1C05/1C06	1C
Sidewalk Construction	Local Sidewalk Restoration Citywide	14TH ST NW	PARKWOOD PL NW	PERRY PL NW	Pending NTP	0.05	2025	Minor Arterial	1	Paving Plan 2025	1A04/1D07	1A/1D
Sidewalk Construction	Local Sidewalk Restoration Citywide	11TH ST NW	VERMONT AVE NW	T ST NW	Pending NTP	0.08	2025	Collector	1	Paving Plan 2025	1B02	1B
Sidewalk Construction	Local Sidewalk Restoration Citywide	5TH ST NW	T ST NW	U ST NW	Pending NTP	0.06	2026	Local	1	Paving Plan 2026	1B01	1B
Sidewalk Construction	Local Sidewalk Restoration Citywide	CLIFTON ST NW	14TH ST NW	UNIVERSITY PL NW	Pending NTP	0.10	2025	Local	1	Paving Plan 2025	1B06/1B09	1B
Sidewalk Construction	Local Sidewalk Restoration Citywide	15TH ST NW	CHAPIN ST NW	DEAD END	Pending NTP	0.13	2025	Minor Arterial	1	Paving Plan 2025	1B05/1B06/1B07	1B
Sidewalk Construction	Local Sidewalk Restoration Citywide	14TH ST NW	OGDEN ST NW	DEAD END	Pending NTP	0.02	2026	Minor Arterial	1	Paving Plan 2026	1A04/1D06/1D07	1A/1D
Sidewalk Construction	Local Sidewalk Restoration Citywide	CLYDESDALE PL NW	SUMMIT PL NW	DEAD END	Pending NTP	0.07	2025	Local	1	Paving Plan 2025	1C04/1C05	1C
Sidewalk Construction	Local Sidewalk Restoration Citywide	NEW YORK AVE NW	12TH ST NW	13TH ST NW	Pending NTP	0.09	2026	Minor Arterial	2	Paving Plan 2026	2C01	2C



Sidewalk Construction	Local Sidewalk Restoration Citywide	CORCORAN ST NW	13TH ST NW	14TH ST NW	Pending NTP	0.13	2026	Local	2	Paving Plan 2026	2F02	2F
Sidewalk Construction	Local Sidewalk Restoration Citywide	T ST NW	14TH ST NW	15TH ST NW	Pending NTP	0.14	2025	Local	2	Paving Plan 2025	1B08/2B09/2F01	1B/2B/2F
Sidewalk Construction	Local Sidewalk Restoration Citywide	T ST NW	15TH ST NW	16TH ST NW	Pending NTP	0.11	2025	Local	2	Paving Plan 2025	2B09/2F01	2B/2F
Sidewalk Construction	Local Sidewalk Restoration Citywide	I ST NW	15TH ST NW,VERMONT AVE NW	16TH ST NW	Pending NTP	0.11	2026	Primary Arterial	2	Paving Plan 2026	2C02	2C
Sidewalk Construction	Local Sidewalk Restoration Citywide	C ST NW	17TH ST NW	18TH ST NW	Pending NTP	0.12	2025	Collector	2	Paving Plan 2025	2A01/2A07	2A
Sidewalk Construction	Local Sidewalk Restoration Citywide	WILLARD ST NW	17TH ST NW	18TH ST NW	Pending NTP	0.17	2025	Local	2	Paving Plan 2025	2B08	2B
Sidewalk Construction	Local Sidewalk Restoration Citywide	RIGGS PL NW	NEW HAMPSHIRE AVE NW	18TH ST NW	Pending NTP	0.09	2025	Local	2	Paving Plan 2025	2B01/2B03	2B
Sidewalk Construction	Local Sidewalk Restoration Citywide	CORCORAN ST NW	18TH ST NW	19TH ST NW	Pending NTP	0.10	2026	Local	2	Paving Plan 2026	2B01/2B03	2B
Sidewalk Construction	Local Sidewalk Restoration Citywide	RIGGS PL NW	18TH ST NW	19TH ST NW	Pending NTP	0.10	2026	Local	2	Paving Plan 2026	2B01/2B03	2B
Sidewalk Construction	Local Sidewalk Restoration Citywide	FLORIDA AVE NW	18TH ST NW	19TH ST NW	Pending NTP	0.11	2025	Minor Arterial	2	Paving Plan 2025	1C01/2B01/2B08	1C/2B
Sidewalk Construction	Local Sidewalk Restoration Citywide	I ST NW	21ST ST NW	22ND ST NW	Pending NTP	0.12	2026	Primary Arterial	2	Paving Plan 2026	2A08/2A09	2A
Sidewalk Construction	Local Sidewalk Restoration Citywide	NEW HAMPSHIRE AVE NW	F ST NW	25TH ST NW	Pending NTP	0.10	2025	Local	2	Paving Plan 2025	2A04	2A
Sidewalk Construction	Local Sidewalk Restoration Citywide	P ST NW	23RD ST NW	26TH ST NW	Pending NTP	0.29	2025	Minor Arterial	2	Paving Plan 2025	2A02/2B02/2D02/2E06/2E07	2A/2B/2D/2E
Sidewalk Construction	Local Sidewalk Restoration Citywide	K ST NW	25TH ST NW	26TH ST NW	Pending NTP	0.08	2025	Local	2	Paving Plan 2025	2A03/2A09	2A
Sidewalk Construction	Local Sidewalk Restoration Citywide	Q ST NW	30TH ST NW	31ST ST NW	Pending NTP	0.14	2026	Minor Arterial	2	Paving Plan 2026	2E06/2E07	2E
Sidewalk Construction	Local Sidewalk Restoration Citywide	M ST NW	THOMAS JEFFERSON ST NW	31ST ST NW	Pending NTP	0.06	2026	Primary Arterial	2	Paving Plan 2026	2E05/2E06	2E
Sidewalk Construction	Local Sidewalk Restoration Citywide	M ST NW	33RD ST NW	34TH ST NW	Pending NTP	0.10	2026	Primary Arterial	2	Paving Plan 2026	2E05	2E

Sidewalk Construction	Local Sidewalk Restoration Citywide	N ST NW	33RD ST NW	34TH ST NW	Pending NTP	0.09	2026	Local	2	Paving Plan 2026	2E03	2E
Sidewalk Construction	Local Sidewalk Restoration Citywide	R ST NW	36TH ST NW	37TH ST NW	Pending NTP	0.09	2025	Local	2	Paving Plan 2025	2E01	2E
Sidewalk Construction	Local Sidewalk Restoration Citywide	P ST NW	5TH ST NW	6TH ST NW	Pending NTP	0.05	2025	Collector	2	Paving Plan 2025	2G03/2G05	2G
Sidewalk Construction	Local Sidewalk Restoration Citywide	F ST NW	7TH ST NW	8TH ST NW	Pending NTP	0.06	2025	Collector	2	Paving Plan 2025	2C01/2C03	2C
Sidewalk Construction	Local Sidewalk Restoration Citywide	F ST NW	8TH ST NW	9TH ST NW	Pending NTP	0.06	2026	Collector	2	Paving Plan 2026	2C01/2C03	2C
Sidewalk Construction	Local Sidewalk Restoration Citywide	PHELPS PL NW	DEAD END	BANCROFT PL NW	Pending NTP	0.05	2026	Local	2	Paving Plan 2026	2D02	2D
Sidewalk Construction	Local Sidewalk Restoration Citywide	24TH ST NW	BANCROFT PL NW	CALIFORNIA ST NW	Pending NTP	0.05	2026	Local	2	Paving Plan 2026	2D01/2D02	2D
Sidewalk Construction	Local Sidewalk Restoration Citywide	30TH ST NW	Q ST NW	CAMBRIDGE PL NW	Pending NTP	0.05	2026	Collector	2	Paving Plan 2026	2E06/2E07	2E
Sidewalk Construction	Local Sidewalk Restoration Citywide	T ST NW	FLORIDA AVE NW	COLUMBIA RD NW,CONNECTICUT AVE NW,LEROY PL NW	Pending NTP	0.13	2026	Local	2	Paving Plan 2026	1C01/1C02/2B01/2D01/2D02	1C/2B/2D
Sidewalk Construction	Local Sidewalk Restoration Citywide	Q ST NW	19TH ST NW	CONNECTICUT AVE NW	Pending NTP	0.05	2026	Minor Arterial	2	Paving Plan 2026	2B01/2B02/2B03/2B07	2B
Sidewalk Construction	Local Sidewalk Restoration Citywide	WYOMING AVE NW	20TH ST NW	CONNECTICUT AVE NW	Pending NTP	0.09	2026	Local	2	Paving Plan 2026	1C02/2D01	1C/2D
Sidewalk Construction	Local Sidewalk Restoration Citywide	WEST LANE KYS NW	ORCHARD LN NW	DUMBARTON ROCK CT NW	Pending NTP	0.02	2025	Local	2	Paving Plan 2025	2E06	2E
Sidewalk Construction	Local Sidewalk Restoration Citywide	WISCONSIN AVE NW	N ST NW	DUMBARTON ST NW	Pending NTP	0.06	2026	Primary Arterial	2	Paving Plan 2026	2E03/2E05	2E
Sidewalk Construction	Local Sidewalk Restoration Citywide	6TH ST NW	D ST NW	E ST NW	Pending NTP	0.09	2025	Minor Arterial	2	Paving Plan 2025	2C03	2C
Sidewalk Construction	Local Sidewalk Restoration Citywide	9TH ST NW	E ST NW	F ST NW	Pending NTP	0.08	2025	Minor Arterial	2	Paving Plan 2025	2C01/2C03	2C
Sidewalk Construction	Local Sidewalk Restoration Citywide	8TH ST NW	E ST NW	F ST NW	Pending NTP	0.07	2026	Collector	2	Paving Plan 2026	2C01/2C03	2C
Sidewalk Construction	Local Sidewalk Restoration Citywide	NEW YORK AVE NW	13TH ST NW	H ST NW	Pending NTP	0.04	2026	Local	2	Paving Plan 2026	2C01	2C

Sidewalk Construction	Local Sidewalk Restoration Citywide	8TH ST NW	H ST NW	I ST NW	Pending NTP	0.07	2025	Collector	2	Paving Plan 2025	2C01/2C04	2C
Sidewalk Construction	Local Sidewalk Restoration Citywide	15TH ST NW	I ST NW,VERMONT AVE NW	K ST NW	Pending NTP	0.08	2026	Minor Arterial	2	Paving Plan 2026	2C02	2C
Sidewalk Construction	Local Sidewalk Restoration Citywide	5TH ST NW	L ST NW	M ST NW	Pending NTP	0.10	2025	Collector	2	Paving Plan 2025	2G05/2G06	2G
Sidewalk Construction	Local Sidewalk Restoration Citywide	18TH ST NW	L ST NW	M ST NW	Pending NTP	0.13	2026	Minor Arterial	2	Paving Plan 2026	2B05/2C02	2B/2C
Sidewalk Construction	Local Sidewalk Restoration Citywide	19TH ST NW	L ST NW	M ST NW	Pending NTP	0.13	2026	Minor Arterial	2	Paving Plan 2026	2B05/2B06/2C02	2B/2C
Sidewalk Construction	Local Sidewalk Restoration Citywide	RHODE ISLAND AVE NW	6TH ST NW	MARION ST NW,R ST NW	Pending NTP	0.07	2026	Primary Arterial	2	Paving Plan 2026	2G01/2G03	2G
Sidewalk Construction	Local Sidewalk Restoration Citywide	DUPONT CIR NW	19TH ST NW	MASSACHUSETTS AVE NW	Pending NTP	0.05	2026	Primary Arterial	2	Paving Plan 2026	2B02/2B07	2B
Sidewalk Construction	Local Sidewalk Restoration Citywide	CALIFORNIA ST NW	24TH ST NW	MASSACHUSETTS AVE NW	Pending NTP	0.14	2026	Local	2	Paving Plan 2026	2D01/2D02	2D
Sidewalk Construction	Local Sidewalk Restoration Citywide	11TH ST NW	M ST NW	N ST NW	Pending NTP	0.11	2025	Minor Arterial	2	Paving Plan 2025	2F04/2F07/2F08	2F
Sidewalk Construction	Local Sidewalk Restoration Citywide	12TH ST NW	M ST NW	N ST NW	Pending NTP	0.11	2025	Collector	2	Paving Plan 2025	2F04/2F07/2F08	2F
Sidewalk Construction	Local Sidewalk Restoration Citywide	33RD ST NW	PROSPECT ST NW	N ST NW	Pending NTP	0.06	2026	Collector	2	Paving Plan 2026	2E03/2E05	2E
Sidewalk Construction	Local Sidewalk Restoration Citywide	H ST NW	13TH ST NW	NEW YORK AVE NW	Pending NTP	0.04	2026	Minor Arterial	2	Paving Plan 2026	2C01	2C
Sidewalk Construction	Local Sidewalk Restoration Citywide	POTOMAC ST NW	N ST NW	O ST NW	Pending NTP	0.07	2025	Local	2	Paving Plan 2025	2E03	2E
Sidewalk Construction	Local Sidewalk Restoration Citywide	34TH ST NW	O ST NW	P ST NW	Pending NTP	0.07	2026	Collector	2	Paving Plan 2026	2E03	2E
Sidewalk Construction	Local Sidewalk Restoration Citywide	15TH ST NW	O ST NW	P ST NW	Pending NTP	0.07	2026	Minor Arterial	2	Paving Plan 2026	2B04/2F03	2B/2F
Sidewalk Construction	Local Sidewalk Restoration Citywide	BANCROFT PL NW	CONNECTICUT AVE NW	PHELPS PL NW	Pending NTP	0.12	2026	Local	2	Paving Plan 2026	1C01/2D02	1C/2D
Sidewalk Construction	Local Sidewalk Restoration Citywide	17TH ST NW	CHURCH ST NW	Q ST NW	Pending NTP	0.05	2026	Minor Arterial	2	Paving Plan 2026	2B04/2B07	2B

Sidewalk Construction	Local Sidewalk Restoration Citywide	19TH ST NW	DUPONT CIR NW	Q ST NW	Pending NTP	0.06	2026	Local	2	Paving Plan 2026	2B01/2B02/2B03/2B07	2B
Sidewalk Construction	Local Sidewalk Restoration Citywide	9TH ST NW	P ST NW	Q ST NW	Pending NTP	0.10	2025	Minor Arterial	2	Paving Plan 2025	2G02	2G
Sidewalk Construction	Local Sidewalk Restoration Citywide	15TH ST NW	CORCORAN ST NW	R ST NW	Pending NTP	0.05	2026	Minor Arterial	2	Paving Plan 2026	2B04/2B09/2F01/2F02	2B/2F
Sidewalk Construction	Local Sidewalk Restoration Citywide	38TH ST NW	RESERVOIR RD NW	R ST NW	Pending NTP	0.07	2026	Local	2	Paving Plan 2026	2E01	2E
Sidewalk Construction	Local Sidewalk Restoration Citywide	8TH ST NW	Q ST NW	RHODE ISLAND AVE NW	Pending NTP	0.06	2026	Local	2	Paving Plan 2026	2G01/2G02	2G
Sidewalk Construction	Local Sidewalk Restoration Citywide	19TH ST NW	R ST NW	RIGGS PL NW	Pending NTP	0.05	2026	Local	2	Paving Plan 2026	2B01/2B03	2B
Sidewalk Construction	Local Sidewalk Restoration Citywide	F ST NW	NEW HAMPSHIRE AVE NW	ROCK CREEK AND POTOMAC PKWY NW	Pending NTP	0.11	2025	Local	2	Paving Plan 2025	2A04	2A
Sidewalk Construction	Local Sidewalk Restoration Citywide	8TH ST NW	R ST NW	S ST NW	Pending NTP	0.10	2026	Local	2	Paving Plan 2026	1B02/2G01	1B/2G
Sidewalk Construction	Local Sidewalk Restoration Citywide	19TH ST NW	RIGGS PL NW	S ST NW	Pending NTP	0.05	2026	Local	2	Paving Plan 2026	2B01/2B03	2B
Sidewalk Construction	Local Sidewalk Restoration Citywide	23RD ST NW	CALIFORNIA ST NW	TRACY PL NW	Pending NTP	0.05	2025	Local	2	Paving Plan 2025	2D01/2D02	2D
Sidewalk Construction	Local Sidewalk Restoration Citywide	R ST NW	11TH ST NW	VERMONT AVE NW	Pending NTP	0.05	2026	Minor Arterial	2	Paving Plan 2026	2F01/2F02/2G01	2F/2G
Sidewalk Construction	Local Sidewalk Restoration Citywide	SOUTH ST NW	31ST ST NW	WISCONSIN AVE NW	Pending NTP	0.09	2025	Local	2	Paving Plan 2025	2E05	2E
Sidewalk Construction	Local Sidewalk Restoration Citywide	S ST NW	32ND ST NW	WISCONSIN AVE NW	Pending NTP	0.16	2025	Local	2	Paving Plan 2025	2E02/2E07	2E
Sidewalk Construction	Local Sidewalk Restoration Citywide	WEST LANE KYS NW	DUMBARTON ROCK CT NW	DEAD END	Pending NTP	0.01	2025	Local	2	Paving Plan 2025	2E06	2E
Sidewalk Construction	Local Sidewalk Restoration Citywide	L ST NW	DEAD END	DEAD END	Pending NTP	0.12	2026	Minor Arterial	2	Paving Plan 2026	2A06/2A08/2C02	2A/2C
Sidewalk Construction	Local Sidewalk Restoration Citywide	ALBEMARLE ST NW	29TH ST NW	30TH ST NW	Pending NTP	0.20	2026	Collector	3	Paving Plan 2026	3F02/3F03	3F
Sidewalk Construction	Local Sidewalk Restoration Citywide	ALBEMARLE ST NW	30TH ST NW	32ND ST NW	Pending NTP	0.15	2025	Collector	3	Paving Plan 2025	3F02/3F03	3F

Sidewalk Construction	Local Sidewalk Restoration Citywide	ORDWAY ST NW	34TH ST NW	34TH PL NW	Pending NTP	0.06	2025	Local	3	Paving Plan 2025	3C05/3C08	3C
Sidewalk Construction	Local Sidewalk Restoration Citywide	MACOMB ST NW	34TH ST NW	35TH ST NW	Pending NTP	0.12	2025	Collector	3	Paving Plan 2025	3C05/3C08	3C
Sidewalk Construction	Local Sidewalk Restoration Citywide	YUMA ST NW	CONNECTICUT AVE NW	35TH ST NW	Pending NTP	0.15	2025	Local	3	Paving Plan 2025	3F03/3F05	3F
Sidewalk Construction	Local Sidewalk Restoration Citywide	KANAWHA ST NW	CONNECTICUT AVE NW	38TH ST NW	Pending NTP	0.09	2026	Local	3	Paving Plan 2026	3/4G07	3/4G
Sidewalk Construction	Local Sidewalk Restoration Citywide	PORTER ST NW	WISCONSIN AVE NW	38TH ST NW	Pending NTP	0.06	2026	Collector	3	Paving Plan 2026	3A01/3A03	3A
Sidewalk Construction	Local Sidewalk Restoration Citywide	JOCELYN ST NW	38TH ST NW	39TH ST NW	Pending NTP	0.14	2025	Local	3	Paving Plan 2025	3/4G07	3/4G
Sidewalk Construction	Local Sidewalk Restoration Citywide	MCKINLEY ST NW	CONNECTICUT AVE NW	39TH ST NW	Pending NTP	0.08	2026	Collector	3	Paving Plan 2026	3/4G05/3/4G06	3/4G
Sidewalk Construction	Local Sidewalk Restoration Citywide	WISCONSIN AVE NW	UPTON ST NW	39TH ST NW,VAN NESS ST NW	Pending NTP	0.07	2026	Primary Arterial	3	Paving Plan 2026	3A01/3A03/3A04/3E05	3A/3E
Sidewalk Construction	Local Sidewalk Restoration Citywide	VAN NESS ST NW	39TH ST NW,WISCONSIN AVE NW	40TH PL NW	Pending NTP	0.05	2026	Collector	3	Paving Plan 2026	3A01/3A03/3A04/3E05	3A/3E
Sidewalk Construction	Local Sidewalk Restoration Citywide	W ST NW	39TH PL NW	40TH ST NW	Pending NTP	0.05	2025	Local	3	Paving Plan 2025	3B03/3B05	3B
Sidewalk Construction	Local Sidewalk Restoration Citywide	WISCONSIN AVE NW	RIVER RD NW	41ST ST NW,BRANDYWINE ST NW	Pending NTP	0.06	2025	Primary Arterial	3	Paving Plan 2025	3E01/3E03/3E05	3E
Sidewalk Construction	Local Sidewalk Restoration Citywide	MILITARY RD NW	42ND ST NW	42ND PL NW	Pending NTP	0.05	2025	Minor Arterial	3	Paving Plan 2025	3/4G06/3E04	3/4G/3E
Sidewalk Construction	Local Sidewalk Restoration Citywide	ALTON PL NW	ALBEMARLE ST NW	43RD ST NW	Pending NTP	0.10	2026	Local	3	Paving Plan 2026	3E01	3E
Sidewalk Construction	Local Sidewalk Restoration Citywide	LOWELL ST NW	44TH ST NW	45TH ST NW	Pending NTP	0.13	2025	Local	3	Paving Plan 2025	3D01	3D
Sidewalk Construction	Local Sidewalk Restoration Citywide	ALBEMARLE ST NW	44TH ST NW	45TH ST NW	Pending NTP	0.13	2025	Collector	3	Paving Plan 2025	3E01/3E06	3E
Sidewalk Construction	Local Sidewalk Restoration Citywide	Q ST NW	FOXHALL RD NW	45TH ST NW	Pending NTP	0.07	2026	Collector	3	Paving Plan 2026	3D06/3D07	3D
Sidewalk Construction	Local Sidewalk Restoration Citywide	RESERVOIR RD NW	KENMORE DR NW	47TH PL NW	Pending NTP	0.20	2025	Minor Arterial	3	Paving Plan 2025	3D06	3D

Sidewalk Construction	Local Sidewalk Restoration Citywide	VAN NESS ST NW	46TH ST NW	47TH ST NW	Pending NTP	0.11	2025	Collector	3	Paving Plan 2025	3E06	3E
Sidewalk Construction	Local Sidewalk Restoration Citywide	QUEBEC ST NW	48TH ST NW	49TH ST NW	Pending NTP	0.13	2025	Local	3	Paving Plan 2025	3D02	3D
Sidewalk Construction	Local Sidewalk Restoration Citywide	WOODWAY LN NW	DEAD END	49TH ST NW	Pending NTP	0.18	2025	Local	3	Paving Plan 2025	3D02	3D
Sidewalk Construction	Local Sidewalk Restoration Citywide	MACARTHUR BLVD NW	W ST NW	ASHBY ST NW	Pending NTP	0.06	2026	Primary Arterial	3	Paving Plan 2026	3D01/3D05	3D
Sidewalk Construction	Local Sidewalk Restoration Citywide	NORTHAMPTON ST NW	39TH ST NW	BELT RD NW	Pending NTP	0.07	2025	Local	3	Paving Plan 2025	3/4G06	3/4G
Sidewalk Construction	Local Sidewalk Restoration Citywide	42ND ST NW	BUTTERWORTH PL NW	BRANDYWINE ST NW	Pending NTP	0.06	2025	Collector	3	Paving Plan 2025	3E01/3E03	3E
Sidewalk Construction	Local Sidewalk Restoration Citywide	RIVER RD NW	WISCONSIN AVE NW	BRANDYWINE ST NW	Pending NTP	0.10	2025	Minor Arterial	3	Paving Plan 2025	3E01/3E03	3E
Sidewalk Construction	Local Sidewalk Restoration Citywide	45TH ST NW	ALBEMARLE ST NW	BUTTERWORTH PL NW	Pending NTP	0.06	2025	Local	3	Paving Plan 2025	3E01/3E06	3E
Sidewalk Construction	Local Sidewalk Restoration Citywide	42ND ST NW	ALBEMARLE ST NW	BUTTERWORTH PL NW	Pending NTP	0.06	2026	Collector	3	Paving Plan 2026	3E01	3E
Sidewalk Construction	Local Sidewalk Restoration Citywide	RESERVOIR RD NW	V ST NW	CANAL RD NW	Pending NTP	0.19	2025	Collector	3	Paving Plan 2025	3D05	3D
Sidewalk Construction	Local Sidewalk Restoration Citywide	LEGATION ST NW	NEVADA AVE NW	CHEVY CHASE PKWY NW	Pending NTP	0.08	2025	Local	3	Paving Plan 2025	3/4G05/3/4G06	3/4G
Sidewalk Construction	Local Sidewalk Restoration Citywide	TILDEN ST NW	29TH ST NW	CONNECTICUT AVE NW	Pending NTP	0.16	2025	Minor Arterial	3	Paving Plan 2025	3F01/3F07	3F
Sidewalk Construction	Local Sidewalk Restoration Citywide	OLIVER ST NW	CHEVY CHASE PKWY NW	CONNECTICUT AVE NW	Pending NTP	0.21	2026	Local	3	Paving Plan 2026	3/4G05/3/4G06	3/4G
Sidewalk Construction	Local Sidewalk Restoration Citywide	SHERIER PL NW	CUSHING PL NW	DANA PL NW	Pending NTP	0.11	2026	Local	3	Paving Plan 2026	3D05	3D
Sidewalk Construction	Local Sidewalk Restoration Citywide	46TH ST NW	ELLCOTT ST NW	FESSENDEN ST NW	Pending NTP	0.10	2025	Collector	3	Paving Plan 2025	3E02/3E03	3E
Sidewalk Construction	Local Sidewalk Restoration Citywide	UPTON ST NW	49TH ST NW	FORDHAM RD NW	Pending NTP	0.10	2026	Local	3	Paving Plan 2026	3D02/3D03	3D
Sidewalk Construction	Local Sidewalk Restoration Citywide	LOWELL ST NW	45TH ST NW	FOXHALL RD NW	Pending NTP	0.13	2025	Local	3	Paving Plan 2025	3D01	3D

Sidewalk Construction	Local Sidewalk Restoration Citywide	46TH ST NW	FESSENDEN ST NW	GARRISON ST NW,RIVER RD NW	Pending NTP	0.09	2026	Collector	3	Paving Plan 2026	3E02/3E03	3E
Sidewalk Construction	Local Sidewalk Restoration Citywide	44TH ST NW	GARRISON ST NW	HARRISON ST NW	Pending NTP	0.07	2026	Local	3	Paving Plan 2026	3E03	3E
Sidewalk Construction	Local Sidewalk Restoration Citywide	45TH ST NW	GARFIELD ST NW	HAWTHORNE ST NW	Pending NTP	0.09	2025	Local	3	Paving Plan 2025	3D01	3D
Sidewalk Construction	Local Sidewalk Restoration Citywide	ORDWAY ST NW	36TH ST NW	IDAHO AVE NW	Pending NTP	0.11	2026	Local	3	Paving Plan 2026	3A03/3C08	3A/3C
Sidewalk Construction	Local Sidewalk Restoration Citywide	39TH ST NW	JENIFER ST NW	JOCELYN ST NW	Pending NTP	0.05	2025	Local	3	Paving Plan 2025	3/4G07	3/4G
Sidewalk Construction	Local Sidewalk Restoration Citywide	WOODLEY RD NW	CATHEDRAL AVE NW	KLINGLE RD NW	Pending NTP	0.10	2025	Collector	3	Paving Plan 2025	3C05/3C07	3C
Sidewalk Construction	Local Sidewalk Restoration Citywide	WOODLEY RD NW	CATHEDRAL AVE NW	KLINGLE RD NW	Pending NTP	0.10	2025	Collector	3	Paving Plan 2025	3C05/3C07	3C
Sidewalk Construction	Local Sidewalk Restoration Citywide	CHEVY CHASE PKWY NW	LEGATION ST NW	LIVINGSTON ST NW	Pending NTP	0.07	2025	Local	3	Paving Plan 2025	3/4G05/3/4G06	3/4G
Sidewalk Construction	Local Sidewalk Restoration Citywide	RESERVOIR RD NW	47TH ST NW	MACARTHUR BLVD NW	Pending NTP	0.15	2025	Minor Arterial	3	Paving Plan 2025	3D06/3D09	3D
Sidewalk Construction	Local Sidewalk Restoration Citywide	39TH ST NW	KANAWHA ST NW	MILITARY RD NW	Pending NTP	0.05	2025	Local	3	Paving Plan 2025	3/4G06/3/4G07	3/4G
Sidewalk Construction	Local Sidewalk Restoration Citywide	38TH ST NW	KANAWHA ST NW	MILITARY RD NW	Pending NTP	0.05	2026	Local	3	Paving Plan 2026	3/4G06/3/4G07	3/4G
Sidewalk Construction	Local Sidewalk Restoration Citywide	43RD ST NW	DEAD END	MILITARY RD NW	Pending NTP	0.14	2026	Collector	3	Paving Plan 2026	3E04	3E
Sidewalk Construction	Local Sidewalk Restoration Citywide	NEW MEXICO AVE NW	NEWARK ST NW,WESTOVER PL NW	NEBRASKA AVE NW	Pending NTP	0.11	2025	Minor Arterial	3	Paving Plan 2025	3D01/3D07	3D
Sidewalk Construction	Local Sidewalk Restoration Citywide	34TH ST NW	MACOMB ST NW	NEWARK ST NW	Pending NTP	0.08	2025	Minor Arterial	3	Paving Plan 2025	3C05/3C08	3C
Sidewalk Construction	Local Sidewalk Restoration Citywide	39TH ST NW	MCKINLEY ST NW	NORTHAMPTON ST NW	Pending NTP	0.06	2025	Local	3	Paving Plan 2025	3/4G06	3/4G
Sidewalk Construction	Local Sidewalk Restoration Citywide	44TH ST NW	FOXHALL RD NW	P ST NW	Pending NTP	0.14	2026	Local	3	Paving Plan 2026	3D06/3D07	3D
Sidewalk Construction	Local Sidewalk Restoration Citywide	WISCONSIN AVE NW	IDAHO AVE NW	PORTER ST NW	Pending NTP	0.09	2026	Primary Arterial	3	Paving Plan 2026	3A01/3A03	3A

Sidewalk Construction	Local Sidewalk Restoration Citywide	PORTER ST NW	WILLIAMSBURG LN NW	QUEBEC ST NW	Pending NTP	0.38	2025	Minor Arterial	3	Paving Plan 2025	3C04/3C05	3C
Sidewalk Construction	Local Sidewalk Restoration Citywide	49TH ST NW	WOODWAY LN NW	QUEBEC ST NW	Pending NTP	0.08	2026	Collector	3	Paving Plan 2026	3D02	3D
Sidewalk Construction	Local Sidewalk Restoration Citywide	RESERVOIR RD NW	BENDING LN NW	V ST NW	Pending NTP	0.07	2025	Local	3	Paving Plan 2025	3D05	3D
Sidewalk Construction	Local Sidewalk Restoration Citywide	WISCONSIN AVE NW	35TH ST NW	W PL NW	Pending NTP	0.12	2026	Primary Arterial	3	Paving Plan 2026	2E01/3B02	2E/3B
Sidewalk Construction	Local Sidewalk Restoration Citywide	RIVER RD NW	46TH ST NW,GARRISON ST NW	WESTERN AVE NW	Pending NTP	0.05	2025	Minor Arterial	3	Paving Plan 2025	3E02/3E03	3E
Sidewalk Construction	Local Sidewalk Restoration Citywide	48TH ST NW	WARREN ST NW	WINDOM PL NW	Pending NTP	0.05	2026	Local	3	Paving Plan 2026	3E06	3E
Sidewalk Construction	Local Sidewalk Restoration Citywide	EDMUNDS ST NW	36TH PL NW	WISCONSIN AVE NW	Pending NTP	0.06	2026	Local	3	Paving Plan 2026	3B01/3C08	3B/3C
Sidewalk Construction	Local Sidewalk Restoration Citywide	VEAZEY ST NW	39TH ST NW	WISCONSIN AVE NW	Pending NTP	0.02	2025	Local	3	Paving Plan 2025	3A04/3E05	3A/3E
Sidewalk Construction	Local Sidewalk Restoration Citywide	ALBEMARLE ST NW	40TH ST NW	WISCONSIN AVE NW	Pending NTP	0.05	2026	Collector	3	Paving Plan 2026	3E01/3E05	3E
Sidewalk Construction	Local Sidewalk Restoration Citywide	JENIFER ST NW	43RD ST NW	WISCONSIN AVE NW	Pending NTP	0.06	2026	Collector	3	Paving Plan 2026	3E04	3E
Sidewalk Construction	Local Sidewalk Restoration Citywide	WOODLEY PL NW	CALVERT ST NW	WOODLEY RD NW	Pending NTP	0.14	2026	Local	3	Paving Plan 2026	3C01	3C
Sidewalk Construction	Local Sidewalk Restoration Citywide	SEDGWICK ST NW	CONNECTICUT AVE NW	DEAD END	Pending NTP	0.21	2026	Local	3	Paving Plan 2026	3C04/3C05/3F05	3C/3F
Sidewalk Construction	Local Sidewalk Restoration Citywide	W ST NW	DEAD END	DEAD END	Pending NTP	0.06	2026	Local	3	Paving Plan 2026	3D05	3D
Sidewalk Construction	Local Sidewalk Restoration Citywide	ELLCOTT ST NW	DEAD END	DEAD END	Pending NTP	0.07	2026	Local	3	Paving Plan 2026	3F02/3F06	3F
Sidewalk Construction	Local Sidewalk Restoration Citywide	ELLCOTT ST NW	DEAD END	DEAD END	Pending NTP	0.10	2026	Local	3	Paving Plan 2026	3F04/3F06	3F
Sidewalk Construction	Local Sidewalk Restoration Citywide	FERN ST NW	GEORGIA AVE NW	12TH ST NW	Pending NTP	0.08	2025	Local	4	Paving Plan 2025	4A03/4B01	4A/4B
Sidewalk Construction	Local Sidewalk Restoration Citywide	FERN ST NW	12TH ST NW	13TH ST NW	Pending NTP	0.10	2025	Local	4	Paving Plan 2025	4A03	4A



Sidewalk Construction	Local Sidewalk Restoration Citywide	LONGFELLOW ST NW	GEORGIA AVE NW	13TH ST NW	Pending NTP	0.08	2025	Local	4	Paving Plan 2025	4D01/4E01	4D/4E
Sidewalk Construction	Local Sidewalk Restoration Citywide	EASTERN AVE NW	KING ST NW	13TH ST NW	Pending NTP	0.09	2026	Collector	4	Paving Plan 2026	4A01	4A
Sidewalk Construction	Local Sidewalk Restoration Citywide	TUCKERMAN ST NW	PINEY BRANCH RD NW	13TH ST NW	Pending NTP	0.10	2025	Local	4	Paving Plan 2025	4A04/4A05	4A
Sidewalk Construction	Local Sidewalk Restoration Citywide	QUEBEC PL NW	10TH ST NW	13TH ST NW, KANSAS AVE NW	Pending NTP	0.14	2026	Local	4	Paving Plan 2026	4C03/4C04	4C
Sidewalk Construction	Local Sidewalk Restoration Citywide	FORT STEVENS DR NW	13TH ST NW	14TH ST NW	Pending NTP	0.18	2025	Local	4	Paving Plan 2025	4A05/4A06/4A07	4A
Sidewalk Construction	Local Sidewalk Restoration Citywide	RANDOLPH ST NW	13TH ST NW	14TH ST NW	Pending NTP	0.16	2025	Local	4	Paving Plan 2025	4C02/4C03/4C04	4C
Sidewalk Construction	Local Sidewalk Restoration Citywide	SOMERSET PL NW	13TH ST NW	14TH ST NW	Pending NTP	0.20	2025	Local	4	Paving Plan 2025	4A04/4A05	4A
Sidewalk Construction	Local Sidewalk Restoration Citywide	INGRAHAM ST NW	13TH ST NW	14TH ST NW	Pending NTP	0.20	2025	Local	4	Paving Plan 2025	4E03	4E
Sidewalk Construction	Local Sidewalk Restoration Citywide	SPRING RD NW	HOLMEAD PL NW	14TH ST NW	Pending NTP	0.11	2026	Collector	4	Paving Plan 2026	1A04/1D07/4C04	1A/1D/4C
Sidewalk Construction	Local Sidewalk Restoration Citywide	KENNEDY ST NW	13TH ST NW	14TH ST NW, COLORADO AVE NW	Pending NTP	0.20	2025	Collector	4	Paving Plan 2025	4E01/4E03	4E
Sidewalk Construction	Local Sidewalk Restoration Citywide	VAN BUREN ST NW	13TH ST NW	14TH ST NW, LUZON AVE NW	Pending NTP	0.20	2026	Local	4	Paving Plan 2026	4A03/4A04/4A07	4A
Sidewalk Construction	Local Sidewalk Restoration Citywide	EASTERN AVE NW	13TH ST NW	14TH ST NW, NEWELL ST NW	Pending NTP	0.11	2026	Collector	4	Paving Plan 2026	4A01	4A
Sidewalk Construction	Local Sidewalk Restoration Citywide	KALMIA RD NW	14TH ST NW	16TH ST NW	Pending NTP	0.16	2025	Collector	4	Paving Plan 2025	4A01/4A02	4A
Sidewalk Construction	Local Sidewalk Restoration Citywide	LOCUST RD NW	14TH ST NW	16TH ST NW	Pending NTP	0.16	2026	Collector	4	Paving Plan 2026	4A01/4A02	4A
Sidewalk Construction	Local Sidewalk Restoration Citywide	VAN BUREN ST NW	14TH ST NW, LUZON AVE NW	16TH ST NW	Pending NTP	0.16	2026	Local	4	Paving Plan 2026	4A03/4A04/4A07	4A
Sidewalk Construction	Local Sidewalk Restoration Citywide	UNDERWOOD ST NW	LUZON AVE NW	16TH ST NW	Pending NTP	0.12	2026	Local	4	Paving Plan 2026	4A04/4A07	4A
Sidewalk Construction	Local Sidewalk Restoration Citywide	FORT STEVENS DR NW	ROCK CREEK FORD RD NW	16TH ST NW	Pending NTP	0.05	2026	Local	4	Paving Plan 2026	4A07	4A

Sidewalk Construction	Local Sidewalk Restoration Citywide	RITTENHOUSE ST NW	14TH ST NW	16TH ST NW,JOYCE RD NW	Pending NTP	0.16	2026	Local	4	Paving Plan 2026	4A05/4A07	4A
Sidewalk Construction	Local Sidewalk Restoration Citywide	KENNEDY ST NW	14TH ST NW,COLORADO AVE NW	16TH ST NW,MORROW DR NW	Pending NTP	0.16	2026	Collector	4	Paving Plan 2026	4E01/4E02/4E03	4E
Sidewalk Construction	Local Sidewalk Restoration Citywide	SHEPHERD ST NW	16TH ST NW	17TH ST NW	Pending NTP	0.09	2025	Local	4	Paving Plan 2025	4E05/4E06	4E
Sidewalk Construction	Local Sidewalk Restoration Citywide	BLAGDEN AVE NW	ALLISON ST NW	18TH ST NW	Pending NTP	0.21	2025	Collector	4	Paving Plan 2025	4E06	4E
Sidewalk Construction	Local Sidewalk Restoration Citywide	MILMARSON PL NW	BLAIR RD NE,NORTH CAPITOL ST BN	1ST ST NW	Pending NTP	0.14	2026	Local	4	Paving Plan 2026	4B06	4B
Sidewalk Construction	Local Sidewalk Restoration Citywide	PEABODY ST NW	NORTH DAKOTA AVE NW	2ND ST NW	Pending NTP	0.12	2025	Local	4	Paving Plan 2025	4B06/4B07	4B
Sidewalk Construction	Local Sidewalk Restoration Citywide	PATTERSON ST NW	32ND ST NW	33RD ST NW	Pending NTP	0.13	2025	Local	4	Paving Plan 2025	3/4G04	3/4G
Sidewalk Construction	Local Sidewalk Restoration Citywide	ONEIDA ST NE	NEW HAMPSHIRE AVE NE	3RD ST NE	Pending NTP	0.13	2026	Local	4	Paving Plan 2026	4B10	4B
Sidewalk Construction	Local Sidewalk Restoration Citywide	GALLATIN ST NW	2ND ST NW	3RD ST NW	Pending NTP	0.13	2026	Local	4	Paving Plan 2026	4D07/4D08	4D
Sidewalk Construction	Local Sidewalk Restoration Citywide	VAN BUREN ST NW	BLAIR RD NW	3RD ST NW	Pending NTP	0.06	2025	Local	4	Paving Plan 2025	4B03/4B07	4B
Sidewalk Construction	Local Sidewalk Restoration Citywide	EASTERN AVE NE	TUCKERMAN ST NE	4TH AVE NE	Pending NTP	0.05	2025	Minor Arterial	4	Paving Plan 2025	4B07	4B
Sidewalk Construction	Local Sidewalk Restoration Citywide	VARNUM ST NW	3RD ST NW	4TH ST NW	Pending NTP	0.09	2025	Local	4	Paving Plan 2025	4C05/4C06	4C
Sidewalk Construction	Local Sidewalk Restoration Citywide	QUACKENBOS ST NW	3RD ST NW	4TH ST NW	Pending NTP	0.10	2026	Local	4	Paving Plan 2026	4B03/4B07	4B
Sidewalk Construction	Local Sidewalk Restoration Citywide	OGLETHORPE ST NW	4TH ST NW	5TH ST NW	Pending NTP	0.10	2025	Local	4	Paving Plan 2025	4B06	4B
Sidewalk Construction	Local Sidewalk Restoration Citywide	RANDOLPH ST NW	5TH ST NW	7TH ST NW	Pending NTP	0.13	2025	Local	4	Paving Plan 2025	4C07	4C
Sidewalk Construction	Local Sidewalk Restoration Citywide	HAMILTON ST NW	5TH ST NW	7TH ST NW	Pending NTP	0.13	2026	Local	4	Paving Plan 2026	4D03/4D04/4D07	4D
Sidewalk Construction	Local Sidewalk Restoration Citywide	QUINCY ST NW	5TH ST NW	7TH ST NW	Pending NTP	0.13	2026	Local	4	Paving Plan 2026	4C07	4C

Sidewalk Construction	Local Sidewalk Restoration Citywide	TEWKESBURY PL NW	6TH ST NW	7TH ST NW	Pending NTP	0.07	2026	Local	4	Paving Plan 2026	4B02/4B03/4B05	4B
Sidewalk Construction	Local Sidewalk Restoration Citywide	EASTERN AVE NE	OGLETHORPE ST NE	8TH ST NE	Pending NTP	0.13	2025	Minor Arterial	4	Paving Plan 2025	4B09	4B
Sidewalk Construction	Local Sidewalk Restoration Citywide	ROCK CREEK CHURCH RD NW	7TH ST NW,WARDER ST NW	8TH ST NW	Pending NTP	0.10	2026	Collector	4	Paving Plan 2026	1E01/4C03/4C07	1E/4C
Sidewalk Construction	Local Sidewalk Restoration Citywide	QUINTANA PL NW	8TH ST NW	9TH ST NW	Pending NTP	0.09	2025	Local	4	Paving Plan 2025	4B05	4B
Sidewalk Construction	Local Sidewalk Restoration Citywide	ELDER ST NW	8TH ST NW	9TH ST NW	Pending NTP	0.06	2025	Local	4	Paving Plan 2025	4B01	4B
Sidewalk Construction	Local Sidewalk Restoration Citywide	BUTTERNUT ST NW	8TH ST NW	9TH ST NW	Pending NTP	0.06	2026	Collector	4	Paving Plan 2026	4B02	4B
Sidewalk Construction	Local Sidewalk Restoration Citywide	HOLLY ST NW	13TH ST NW	ALASKA AVE NW	Pending NTP	0.04	2025	Local	4	Paving Plan 2025	4A02	4A
Sidewalk Construction	Local Sidewalk Restoration Citywide	GERANIUM ST NW	13TH ST NW	ALASKA AVE NW	Pending NTP	0.10	2025	Local	4	Paving Plan 2025	4A02	4A
Sidewalk Construction	Local Sidewalk Restoration Citywide	4TH ST NW	WHITTIER ST NW	ASPEN ST NW	Pending NTP	0.07	2026	Local	4	Paving Plan 2026	4B03/4B04	4B
Sidewalk Construction	Local Sidewalk Restoration Citywide	JEFFERSON ST NE	NORTH CAPITOL ST BN	BLAIR RD NE	Pending NTP	0.09	2026	Local	4	Paving Plan 2026	4B08	4B
Sidewalk Construction	Local Sidewalk Restoration Citywide	VAN BUREN ST NW	SANDY SPRING RD NW	BLAIR RD NW	Pending NTP	0.06	2025	Local	4	Paving Plan 2025	4B07	4B
Sidewalk Construction	Local Sidewalk Restoration Citywide	5TH ST NW	BUTTERNUT ST NW	CEDAR ST NW	Pending NTP	0.08	2025	Collector	4	Paving Plan 2025	4B01/4B02	4B
Sidewalk Construction	Local Sidewalk Restoration Citywide	KANSAS AVE NW	PEABODY ST NW	CHILLUM PL NE,KANSAS AVE NE	Pending NTP	0.16	2025	Minor Arterial	4	Paving Plan 2025	4B06/4B07/4B10	4B
Sidewalk Construction	Local Sidewalk Restoration Citywide	IOWA AVE NW	ARKANSAS AVE NW	DECATUR ST NW	Pending NTP	0.08	2025	Collector	4	Paving Plan 2025	4E04	4E
Sidewalk Construction	Local Sidewalk Restoration Citywide	ARKANSAS AVE NW	IOWA AVE NW	DECATUR ST NW	Pending NTP	0.07	2026	Minor Arterial	4	Paving Plan 2026	4E04	4E
Sidewalk Construction	Local Sidewalk Restoration Citywide	8TH ST NW	FERN PL NW	FLORAL PL NW	Pending NTP	0.04	2025	Local	4	Paving Plan 2025	4B01	4B
Sidewalk Construction	Local Sidewalk Restoration Citywide	13TH PL NW	PEABODY ST NW	FORT STEVENS DR NW	Pending NTP	0.11	2026	Local	4	Paving Plan 2026	4A05/4A06	4A

Sidewalk Construction	Local Sidewalk Restoration Citywide	TUCKERMAN ST NW	9TH ST NW	GEORGIA AVE NW	Pending NTP	0.08	2025	Local	4	Paving Plan 2025	4A05/4B02/4B05	4A/4B
Sidewalk Construction	Local Sidewalk Restoration Citywide	RITTENHOUSE ST NW	9TH ST NW	GEORGIA AVE NW	Pending NTP	0.09	2025	Local	4	Paving Plan 2025	4A05/4A06/4B05	4A/4B
Sidewalk Construction	Local Sidewalk Restoration Citywide	PINEY BRANCH RD NW	BUTTERNUT ST NW	HIGHLAND AVE NW	Pending NTP	0.06	2025	Minor Arterial	4	Paving Plan 2025	4B02	4B
Sidewalk Construction	Local Sidewalk Restoration Citywide	MYRTLE ST NW	16TH ST NW,LEEGATE RD NW	KALMIA RD NW	Pending NTP	0.19	2026	Local	4	Paving Plan 2026	4A01/4A02	4A
Sidewalk Construction	Local Sidewalk Restoration Citywide	RANDOLPH ST NW	10TH ST NW	KANSAS AVE NW	Pending NTP	0.06	2026	Local	4	Paving Plan 2026	4C02/4C03	4C
Sidewalk Construction	Local Sidewalk Restoration Citywide	7TH ST NW	JEFFERSON ST NW	KENNEDY ST NW	Pending NTP	0.07	2025	Local	4	Paving Plan 2025	4D02/4D03	4D
Sidewalk Construction	Local Sidewalk Restoration Citywide	GEORGIA AVE NW	JEFFERSON ST NW	KENNEDY ST NW	Pending NTP	0.07	2026	Primary Arterial	4	Paving Plan 2026	4D03/4E01/4E03	4D/4E
Sidewalk Construction	Local Sidewalk Restoration Citywide	ILLINOIS AVE NW	JEFFERSON ST NW	KENNEDY ST NW	Pending NTP	0.08	2026	Collector	4	Paving Plan 2026	4D01/4D03	4D
Sidewalk Construction	Local Sidewalk Restoration Citywide	SANDY SPRING RD NW	WHITTIER ST NW	LAUREL ST NW	Pending NTP	0.05	2026	Local	4	Paving Plan 2026	4B04/4B07	4B
Sidewalk Construction	Local Sidewalk Restoration Citywide	WHITTIER PL NW	13TH ST NW	LUZON AVE NW	Pending NTP	0.09	2026	Local	4	Paving Plan 2026	4A03	4A
Sidewalk Construction	Local Sidewalk Restoration Citywide	14TH ST NW	UNDERWOOD ST NW	LUZON AVE NW,VAN BUREN ST NW	Pending NTP	0.06	2026	Minor Arterial	4	Paving Plan 2026	4A03/4A04/4A07	4A
Sidewalk Construction	Local Sidewalk Restoration Citywide	14TH ST NW	LONGFELLOW ST NW	MADISON ST NW	Pending NTP	0.07	2025	Minor Arterial	4	Paving Plan 2025	4E01/4E02/4E03	4E
Sidewalk Construction	Local Sidewalk Restoration Citywide	COLORADO AVE NW	13TH ST NW,NICHOLSON ST NW	MISSOURI AVE NW,PINEY BRANCH RD NW	Pending NTP	0.10	2025	Collector	4	Paving Plan 2025	4A06/4E01/4E02	4A/4E
Sidewalk Construction	Local Sidewalk Restoration Citywide	8TH ST NW	OGLETHORPE ST NW	PEABODY ST NW	Pending NTP	0.10	2025	Local	4	Paving Plan 2025	4B05	4B
Sidewalk Construction	Local Sidewalk Restoration Citywide	WESTERN AVE NW	PINEHURST CIR NW	PINEHURST CIR NW	Pending NTP	0.06	2025	Collector	4	Paving Plan 2025	3/4G01/3/4G04	3/4G
Sidewalk Construction	Local Sidewalk Restoration Citywide	WESTERN AVE NW	UPLAND TER NW	PINEHURST CIR NW	Pending NTP	0.15	2025	Collector	4	Paving Plan 2025	3/4G01/3/4G04	3/4G
Sidewalk Construction	Local Sidewalk Restoration Citywide	ARKANSAS AVE NW	16TH ST NW	PINEY BRANCH PKWY NW	Pending NTP	0.13	2025	Minor Arterial	4	Paving Plan 2025	4C04/4E05	4C/4E

Sidewalk Construction	Local Sidewalk Restoration Citywide	NORTH DAKOTA AVE NW	PEABODY ST NW	QUACKENBOS ST NW	Pending NTP	0.11	2026	Local	4	Paving Plan 2026	4B06/4B07	4B
Sidewalk Construction	Local Sidewalk Restoration Citywide	9TH ST NW	ROCK CREEK CHURCH RD NW	QUINCY ST NW	Pending NTP	0.11	2025	Local	4	Paving Plan 2025	4C03	4C
Sidewalk Construction	Local Sidewalk Restoration Citywide	7TH ST NW	ROCK CREEK CHURCH RD NW, WARDER ST NW	QUINCY ST NW	Pending NTP	0.05	2026	Collector	4	Paving Plan 2026	1E01/4C07	1E/4C
Sidewalk Construction	Local Sidewalk Restoration Citywide	FORT STEVENS DR NW	14TH ST NW	ROCK CREEK FORD RD NW	Pending NTP	0.12	2026	Local	4	Paving Plan 2026	4A05/4A06/4A07	4A
Sidewalk Construction	Local Sidewalk Restoration Citywide	5TH ST NW	RITTENHOUSE ST NW	ROXBORO PL NW	Pending NTP	0.04	2025	Collector	4	Paving Plan 2025	4B03	4B
Sidewalk Construction	Local Sidewalk Restoration Citywide	ROCK CREEK CHURCH RD NW	GEORGIA AVE NW & NEW HAMPSHIRE AVE NW	SPRING RD NW	Pending NTP	0.12	2025	Local	4	Paving Plan 2025	1A07/4C06	1A/4C
Sidewalk Construction	Local Sidewalk Restoration Citywide	11TH ST NW	OTIS PL NW	SPRING RD NW	Pending NTP	0.10	2025	Local	4	Paving Plan 2025	1A07/4C03	1A/4C
Sidewalk Construction	Local Sidewalk Restoration Citywide	WEST BEACH DR NW	KALMIA RD NW	SUDBURY LN NW	Pending NTP	0.12	2026	Collector	4	Paving Plan 2026	4A01	4A
Sidewalk Construction	Local Sidewalk Restoration Citywide	MARLBORO PL NW	SHEPHERD ST NW	TAYLOR ST NW	Pending NTP	0.07	2025	Local	4	Paving Plan 2025	4C06/4C07	4C
Sidewalk Construction	Local Sidewalk Restoration Citywide	5TH ST NW	SHEPHERD ST NW	TAYLOR ST NW	Pending NTP	0.07	2026	Minor Arterial	4	Paving Plan 2026	4C06/4C07	4C
Sidewalk Construction	Local Sidewalk Restoration Citywide	7TH ST NW	TUCKERMAN ST NW	TEWKESBURY PL NW	Pending NTP	0.04	2026	Local	4	Paving Plan 2026	4B02/4B03/4B05	4B
Sidewalk Construction	Local Sidewalk Restoration Citywide	KANSAS AVE NE	SHERIDAN ST NE	TUCKERMAN ST NE	Pending NTP	0.07	2026	Minor Arterial	4	Paving Plan 2026	4B07/4B10	4B
Sidewalk Construction	Local Sidewalk Restoration Citywide	18TH ST NW	TAYLOR ST NW	UPSHUR ST NW	Pending NTP	0.07	2025	Local	4	Paving Plan 2025	4A08	4A
Sidewalk Construction	Local Sidewalk Restoration Citywide	GEORGIA AVE NW	DEAD END	VAN BUREN ST NW	Pending NTP	0.07	2026	Primary Arterial	4	Paving Plan 2026	4A03/4A04/4B02	4A/4B
Sidewalk Construction	Local Sidewalk Restoration Citywide	6TH ST NW	VAN BUREN ST NW	WHITTIER ST NW	Pending NTP	0.09	2025	Local	4	Paving Plan 2025	4B02/4B03/4B04	4B
Sidewalk Construction	Local Sidewalk Restoration Citywide	BARNABY ST NW	VAN HAZEN ST NW	WORTHINGTON ST NW	Pending NTP	0.08	2025	Local	4	Paving Plan 2025	3G01	3G
Sidewalk Construction	Local Sidewalk Restoration Citywide	VAN BUREN ST NW	16TH ST NW	DEAD END	Pending NTP	0.09	2026	Local	4	Paving Plan 2026	4A04/4A07	4A

Sidewalk Construction	Local Sidewalk Restoration Citywide	3RD ST NW	DEAD END	DEAD END	Pending NTP	0.08	2026	Collector	4	Paving Plan 2026	4B03/4B07	4B
Sidewalk Construction	Local Sidewalk Restoration Citywide	3RD ST NW	DEAD END	DEAD END	Pending NTP	0.09	2026	Collector	4	Paving Plan 2026	4B03/4B07	4B
Sidewalk Construction	Local Sidewalk Restoration Citywide	DECATUR ST NE	8TH ST NE	10TH ST NE	Pending NTP	0.12	2026	Local	5	Paving Plan 2026	5A03/5A08	5A
Sidewalk Construction	Local Sidewalk Restoration Citywide	KEARNY ST NE	9TH ST NE	10TH ST NE	Pending NTP	0.06	2025	Local	5	Paving Plan 2025	5B04	5B
Sidewalk Construction	Local Sidewalk Restoration Citywide	IRVING ST NE	9TH ST NE	10TH ST NE	Pending NTP	0.07	2026	Local	5	Paving Plan 2026	5B04	5B
Sidewalk Construction	Local Sidewalk Restoration Citywide	HOLBROOK TER NE	WEST VIRGINIA AVE NE	11TH PL NE	Pending NTP	0.05	2025	Local	5	Paving Plan 2025	5D01/5D04/5D05	5D
Sidewalk Construction	Local Sidewalk Restoration Citywide	KEARNY ST NE	10TH ST NE	12TH ST NE	Pending NTP	0.09	2025	Local	5	Paving Plan 2025	5B03/5B04	5B
Sidewalk Construction	Local Sidewalk Restoration Citywide	IRVING ST NE	10TH ST NE	12TH ST NE	Pending NTP	0.09	2025	Local	5	Paving Plan 2025	5B03/5B04	5B
Sidewalk Construction	Local Sidewalk Restoration Citywide	FRANKLIN ST NE	10TH ST NE	12TH ST NE	Pending NTP	0.11	2026	Minor Arterial	5	Paving Plan 2026	5B03/5B04	5B
Sidewalk Construction	Local Sidewalk Restoration Citywide	EVARTS ST NE	10TH ST NE	12TH ST NE	Pending NTP	0.11	2026	Local	5	Paving Plan 2026	5B03/5B04	5B
Sidewalk Construction	Local Sidewalk Restoration Citywide	SHEPHERD ST NE	11TH PL NE	12TH ST NE	Pending NTP	0.06	2025	Local	5	Paving Plan 2025	5B05	5B
Sidewalk Construction	Local Sidewalk Restoration Citywide	IRVING ST NE	12TH ST NE	13TH ST NE	Pending NTP	0.12	2025	Local	5	Paving Plan 2025	5B03/5B04	5B
Sidewalk Construction	Local Sidewalk Restoration Citywide	FRANKLIN ST NE	12TH ST NE	13TH ST NE	Pending NTP	0.13	2026	Minor Arterial	5	Paving Plan 2026	5B03/5B04	5B
Sidewalk Construction	Local Sidewalk Restoration Citywide	EVARTS ST NE	12TH ST NE	13TH ST NE	Pending NTP	0.13	2026	Local	5	Paving Plan 2026	5B03/5B04	5B
Sidewalk Construction	Local Sidewalk Restoration Citywide	IRVING ST NE	13TH ST NE	14TH ST NE	Pending NTP	0.13	2025	Local	5	Paving Plan 2025	5B03	5B
Sidewalk Construction	Local Sidewalk Restoration Citywide	MICHIGAN AVE NE	UPSHUR ST NE	14TH ST NE	Pending NTP	0.09	2026	Minor Arterial	5	Paving Plan 2026	5A03/5B02/5B05	5A/5B
Sidewalk Construction	Local Sidewalk Restoration Citywide	WEBSTER ST NE	13TH PL NE	14TH ST NE,SOUTH DAKOTA AVE NE	Pending NTP	0.09	2026	Local	5	Paving Plan 2026	5A02/5A03/5B01	5A/5B

Sidewalk Construction	Local Sidewalk Restoration Citywide	MONROE ST NE	14TH ST NE	15TH ST NE	Pending NTP	0.10	2025	Minor Arterial	5	Paving Plan 2025	5B02/5B03/5B06	5B
Sidewalk Construction	Local Sidewalk Restoration Citywide	OTIS ST NE	14TH ST NE	15TH ST NE	Pending NTP	0.10	2025	Local	5	Paving Plan 2025	5B02	5B
Sidewalk Construction	Local Sidewalk Restoration Citywide	KEARNY ST NE	14TH ST NE	15TH ST NE	Pending NTP	0.10	2025	Local	5	Paving Plan 2025	5B03/5B06	5B
Sidewalk Construction	Local Sidewalk Restoration Citywide	JACKSON ST NE	14TH ST NE	15TH ST NE	Pending NTP	0.10	2026	Local	5	Paving Plan 2026	5B03	5B
Sidewalk Construction	Local Sidewalk Restoration Citywide	EASTERN AVE NE	CRITTENDEN ST NE	16TH ST NE,GALLATIN ST NE	Pending NTP	0.22	2026	Collector	5	Paving Plan 2026	5A02	5A
Sidewalk Construction	Local Sidewalk Restoration Citywide	OTIS ST NE	16TH ST NE	17TH ST NE	Pending NTP	0.08	2025	Local	5	Paving Plan 2025	5B02	5B
Sidewalk Construction	Local Sidewalk Restoration Citywide	KEARNY ST NE	16TH ST NE	17TH ST NE	Pending NTP	0.08	2025	Local	5	Paving Plan 2025	5B03/5B06	5B
Sidewalk Construction	Local Sidewalk Restoration Citywide	LYMAN PL NE	BLADENSBURG RD NE	17TH ST NE	Pending NTP	0.07	2026	Local	5	Paving Plan 2026	5D06/5D08	5D
Sidewalk Construction	Local Sidewalk Restoration Citywide	MARYLAND AVE NE	NEAL ST NE	17TH ST NE	Pending NTP	0.11	2026	Collector	5	Paving Plan 2026	5D06/5D07	5D
Sidewalk Construction	Local Sidewalk Restoration Citywide	I ST NE	17TH ST NE	18TH ST NE	Pending NTP	0.09	2025	Local	5	Paving Plan 2025	5D07	5D
Sidewalk Construction	Local Sidewalk Restoration Citywide	H ST NE	17TH ST NE	18TH ST NE	Pending NTP	0.09	2026	Local	5	Paving Plan 2026	5D07	5D
Sidewalk Construction	Local Sidewalk Restoration Citywide	EASTERN AVE NE	20TH ST NE	19TH PL NE	Pending NTP	0.09	2025	Collector	5	Paving Plan 2025	5B01	5B
Sidewalk Construction	Local Sidewalk Restoration Citywide	HAWAII AVE NE	ALLISON ST NW,ALLISON ST NE,CLERMONT DR NE	1ST ST NE	Pending NTP	0.15	2026	Collector	5	Paving Plan 2026	5A05/5A06	5A
Sidewalk Construction	Local Sidewalk Restoration Citywide	U ST NE	LINCOLN RD NE	1ST ST NE	Pending NTP	0.04	2025	Local	5	Paving Plan 2025	5F05/5F07	5F
Sidewalk Construction	Local Sidewalk Restoration Citywide	ADAMS ST NW	NORTH CAPITOL ST BN	1ST ST NW	Pending NTP	0.17	2026	Local	5	Paving Plan 2026	5E05/5E06	5E
Sidewalk Construction	Local Sidewalk Restoration Citywide	U ST NW	NORTH CAPITOL ST NW	1ST ST NW	Pending NTP	0.16	2025	Local	5	Paving Plan 2025	5E04	5E
Sidewalk Construction	Local Sidewalk Restoration Citywide	RANDOLPH PL NW	RANDOLPH PL NE,NORTH CAPITOL ST BN	1ST ST NW	Pending NTP	0.17	2025	Local	5	Paving Plan 2025	5E03/5F07	5E/5F

Sidewalk Construction	Local Sidewalk Restoration Citywide	RHODE ISLAND AVE NW	RHODE ISLAND AVE NE	1ST ST NW	Pending NTP	0.18	2026	Primary Arterial	5	Paving Plan 2026	5E03/5E04/5F07	5E/5F
Sidewalk Construction	Local Sidewalk Restoration Citywide	LAWRENCE ST NE	18TH ST NE	20TH ST NE	Pending NTP	0.18	2025	Local	5	Paving Plan 2025	5B03	5B
Sidewalk Construction	Local Sidewalk Restoration Citywide	EASTERN AVE NE	VARNUM ST NE	20TH ST NE	Pending NTP	0.14	2026	Collector	5	Paving Plan 2026	5B01	5B
Sidewalk Construction	Local Sidewalk Restoration Citywide	MARYLAND AVE NE	19TH ST NE	21ST ST NE	Pending NTP	0.12	2025	Collector	5	Paving Plan 2025	5D06/5D07/5D08/5D09	5D
Sidewalk Construction	Local Sidewalk Restoration Citywide	QUINCY ST NE	20TH ST NE	21ST ST NE	Pending NTP	0.06	2025	Local	5	Paving Plan 2025	5B01/5B07	5B
Sidewalk Construction	Local Sidewalk Restoration Citywide	VARNUM ST NE	20TH ST NE	21ST ST NE	Pending NTP	0.06	2026	Local	5	Paving Plan 2026	5B01	5B
Sidewalk Construction	Local Sidewalk Restoration Citywide	VARNUM ST NE	21ST ST NE	22ND ST NE	Pending NTP	0.06	2026	Local	5	Paving Plan 2026	5B01	5B
Sidewalk Construction	Local Sidewalk Restoration Citywide	JACKSON ST NE	20TH ST NE	22ND ST NE, RHODE ISLAND AVE NE	Pending NTP	0.11	2025	Local	5	Paving Plan 2025	5B06/5C07	5B/5C
Sidewalk Construction	Local Sidewalk Restoration Citywide	FRANKLIN ST NE	20TH ST NE	24TH ST NE	Pending NTP	0.22	2025	Collector	5	Paving Plan 2025	5C07	5C
Sidewalk Construction	Local Sidewalk Restoration Citywide	OTIS ST NE	22ND ST NE	24TH ST NE	Pending NTP	0.11	2025	Local	5	Paving Plan 2025	5B07	5B
Sidewalk Construction	Local Sidewalk Restoration Citywide	SHEPHERD ST NE	BUNKER HILL RD NE	24TH ST NE	Pending NTP	0.09	2025	Local	5	Paving Plan 2025	5B01	5B
Sidewalk Construction	Local Sidewalk Restoration Citywide	KEARNY ST NE	22ND ST NE	24TH ST NE, RHODE ISLAND AVE NE	Pending NTP	0.11	2025	Local	5	Paving Plan 2025	5B06/5C07	5B/5C
Sidewalk Construction	Local Sidewalk Restoration Citywide	PERRY ST NE	24TH ST NE	25TH PL NE	Pending NTP	0.05	2025	Local	5	Paving Plan 2025	5B07	5B
Sidewalk Construction	Local Sidewalk Restoration Citywide	OTIS ST NE	24TH ST NE	26TH ST NE	Pending NTP	0.11	2025	Local	5	Paving Plan 2025	5B07	5B
Sidewalk Construction	Local Sidewalk Restoration Citywide	BRYANT ST NW	1ST ST NW	2ND ST NW	Pending NTP	0.16	2025	Collector	5	Paving Plan 2025	1B10/1B11/5E09	1B/5E
Sidewalk Construction	Local Sidewalk Restoration Citywide	BRYANT ST NE	2ND ST NE	3RD ST NE	Pending NTP	0.08	2026	Local	5	Paving Plan 2026	5F04	5F
Sidewalk Construction	Local Sidewalk Restoration Citywide	S ST NW	2ND ST NW	3RD ST NW	Pending NTP	0.09	2025	Local	5	Paving Plan 2025	5E03	5E



Sidewalk Construction	Local Sidewalk Restoration Citywide	V ST NE	3RD ST NE	4TH ST NE	Pending NTP	0.08	2025	Local	5	Paving Plan 2025	5F04/5F05/5F06	5F
Sidewalk Construction	Local Sidewalk Restoration Citywide	BRYANT ST NE	3RD ST NE	4TH ST NE	Pending NTP	0.08	2026	Local	5	Paving Plan 2026	5F03/5F04	5F
Sidewalk Construction	Local Sidewalk Restoration Citywide	ADAMS ST NE	3RD ST NE	4TH ST NE	Pending NTP	0.08	2026	Local	5	Paving Plan 2026	5F03/5F04	5F
Sidewalk Construction	Local Sidewalk Restoration Citywide	V ST NE	4TH ST NE	5TH ST NE	Pending NTP	0.06	2025	Local	5	Paving Plan 2025	5F04/5F05/5F06	5F
Sidewalk Construction	Local Sidewalk Restoration Citywide	CRITTENDEN ST NE	7TH ST NE	8TH ST NE	Pending NTP	0.11	2026	Local	5	Paving Plan 2026	5A03/5A08	5A
Sidewalk Construction	Local Sidewalk Restoration Citywide	BUCHANAN ST NE	7TH ST NE	8TH ST NE	Pending NTP	0.11	2026	Collector	5	Paving Plan 2026	5A03/5A08	5A
Sidewalk Construction	Local Sidewalk Restoration Citywide	NICHOLSON ST NE	8TH ST NE	8TH ST NE, KENNEDY ST NE	Pending NTP	0.07	2026	Local	5	Paving Plan 2026	4B09/5A01	4B/5A
Sidewalk Construction	Local Sidewalk Restoration Citywide	T ST NE	BRENTWOOD RD NE	9TH ST NE	Pending NTP	0.06	2026	Local	5	Paving Plan 2026	5C05	5C
Sidewalk Construction	Local Sidewalk Restoration Citywide	BRENTWOOD RD NE	T ST NE	9TH ST NE, V ST NE	Pending NTP	0.13	2026	Collector	5	Paving Plan 2026	5C05	5C
Sidewalk Construction	Local Sidewalk Restoration Citywide	HAWAII AVE NE	ROCK CREEK CHURCH RD NW, NORTH CAPITOL ST BN	ALLISON ST NW, ALLISON ST NE, CLERMONT DR NE	Pending NTP	0.08	2026	Local	5	Paving Plan 2026	4D05/5A05/5A06	4D/5A
Sidewalk Construction	Local Sidewalk Restoration Citywide	2ND ST NE	ADAMS ST NE	ASCOT PL NE	Pending NTP	0.03	2026	Local	5	Paving Plan 2026	5F04	5F
Sidewalk Construction	Local Sidewalk Restoration Citywide	JOHN MCCORMACK RD NE	THEA BOWMAN DR NE	BATES RD NE	Pending NTP	0.75	2025	Local	5	Paving Plan 2025	5A04	5A
Sidewalk Construction	Local Sidewalk Restoration Citywide	MORSE ST NE	HOLBROOK ST NE	BLADENSBURG RD NE, MARYLAND AVE NE	Pending NTP	0.10	2025	Local	5	Paving Plan 2025	5D03/5D07	5D
Sidewalk Construction	Local Sidewalk Restoration Citywide	MONROE ST NE	28TH ST NE, RHODE ISLAND AVE NE	BRENTWOOD RD NE	Pending NTP	0.16	2025	Local	5	Paving Plan 2025	5B07	5B
Sidewalk Construction	Local Sidewalk Restoration Citywide	12TH ST NE	ALLISON ST NE	BUCHANAN ST NE	Pending NTP	0.07	2026	Minor Arterial	5	Paving Plan 2026	5A03	5A
Sidewalk Construction	Local Sidewalk Restoration Citywide	VISTA ST NE	SOUTH DAKOTA AVE NE	CENTRAL AVE NE	Pending NTP	0.17	2025	Local	5	Paving Plan 2025	5C02/5C07	5C
Sidewalk Construction	Local Sidewalk Restoration Citywide	1ST ST NW	BRYANT ST NW	CHANNING ST NW	Pending NTP	0.07	2025	Collector	5	Paving Plan 2025	1E07/5E05	1E/5E

Sidewalk Construction	Local Sidewalk Restoration Citywide	ELM ST NE	WALNUT ST NE	CHESTNUT ST NE	Pending NTP	0.09	2025	Local	5	Paving Plan 2025	5C02	5C
Sidewalk Construction	Local Sidewalk Restoration Citywide	TRINIDAD AVE NE	QUEEN ST NE	CHILDRESS ST NE	Pending NTP	0.05	2026	Collector	5	Paving Plan 2026	5D04/5D05	5D
Sidewalk Construction	Local Sidewalk Restoration Citywide	BRYANT ST NE	13TH PL NE	DOWNING ST NE	Pending NTP	0.14	2025	Local	5	Paving Plan 2025	5C05	5C
Sidewalk Construction	Local Sidewalk Restoration Citywide	MICHIGAN AVE NE	QUEENS CHAPEL TER NE	EASTERN AVE NE	Pending NTP	0.06	2025	Minor Arterial	5	Paving Plan 2025	5A02/5B01	5A/5B
Sidewalk Construction	Local Sidewalk Restoration Citywide	20TH ST NE	VARNUM ST NE	EASTERN AVE NE	Pending NTP	0.12	2025	Collector	5	Paving Plan 2025	5B01	5B
Sidewalk Construction	Local Sidewalk Restoration Citywide	17TH ST NE	DOUGLAS ST NE	EVARTS ST NE	Pending NTP	0.07	2026	Local	5	Paving Plan 2026	5C06/5C07	5C
Sidewalk Construction	Local Sidewalk Restoration Citywide	17TH ST NE	BRENTWOOD RD NE	FORT PL NE,IRVING ST NE	Pending NTP	0.06	2025	Local	5	Paving Plan 2025	5B06	5B
Sidewalk Construction	Local Sidewalk Restoration Citywide	ALLISON ST NE	ALLISON ST NW,CLERMONT DR NE,HAWAII AVE NE	FORT TOTTEN DR NE	Pending NTP	0.09	2026	Collector	5	Paving Plan 2026	5A05/5A06/5A07	5A
Sidewalk Construction	Local Sidewalk Restoration Citywide	HAMILTON ST NE	HAMILTON ST NW,NORTH CAPITOL ST BN	FORT TOTTEN DR NE,ROCK CREEK CHURCH RD NE	Pending NTP	0.07	2025	Local	5	Paving Plan 2025	4D08/5A07	4D/5A
Sidewalk Construction	Local Sidewalk Restoration Citywide	SARGENT RD NE	FARRAGUT PL NE	GALLATIN ST NE	Pending NTP	0.06	2026	Minor Arterial	5	Paving Plan 2026	5A02/5A08	5A
Sidewalk Construction	Local Sidewalk Restoration Citywide	1ST ST NW	MICHIGAN AVE NW	HOSPITAL CENTER DR NW	Pending NTP	0.26	2025	Local	5	Paving Plan 2025	1E05/5E05/5E06	1E/5E
Sidewalk Construction	Local Sidewalk Restoration Citywide	16TH ST NE	HAMLIN ST NE	IRVING ST NE	Pending NTP	0.07	2025	Local	5	Paving Plan 2025	5B03/5B06	5B
Sidewalk Construction	Local Sidewalk Restoration Citywide	24TH ST NE	THAYER ST NE	IRVING ST NE	Pending NTP	0.07	2025	Local	5	Paving Plan 2025	5C07	5C
Sidewalk Construction	Local Sidewalk Restoration Citywide	17TH ST NE	FORT PL NE,IRVING ST NE	JACKSON ST NE	Pending NTP	0.07	2025	Local	5	Paving Plan 2025	5B06	5B
Sidewalk Construction	Local Sidewalk Restoration Citywide	10TH ST NE	IRVING ST NE	JACKSON ST NE	Pending NTP	0.07	2025	Local	5	Paving Plan 2025	5B04	5B
Sidewalk Construction	Local Sidewalk Restoration Citywide	JEFFERSON ST NE	8TH ST NE	JAMAICA ST NE	Pending NTP	0.12	2026	Local	5	Paving Plan 2026	5A01	5A
Sidewalk Construction	Local Sidewalk Restoration Citywide	8TH ST NE	JEFFERSON ST NE	KENNEDY ST NE,NICHOLSON ST NE	Pending NTP	0.06	2026	Local	5	Paving Plan 2026	4B09/5A01	4B/5A

Sidewalk Construction	Local Sidewalk Restoration Citywide	12TH ST NE	KEARNY ST NE	LAWRENCE ST NE	Pending NTP	0.07	2026	Minor Arterial	5	Paving Plan 2026	5B03/5B04	5B
Sidewalk Construction	Local Sidewalk Restoration Citywide	RANDOLPH PL NE	RANDOLPH PL NW,NORTH CAPITOL ST BN	LINCOLN RD NE	Pending NTP	0.04	2025	Local	5	Paving Plan 2025	5E03/5F07	5E/5F
Sidewalk Construction	Local Sidewalk Restoration Citywide	4TH ST NE	FRANKLIN ST NE	LINCOLN RD NE & Alley-47032122	Pending NTP	0.07	2025	Minor Arterial	5	Paving Plan 2025	5F01	5F
Sidewalk Construction	Local Sidewalk Restoration Citywide	1ST ST NW	CHANNING ST NW	MICHIGAN AVE NW	Pending NTP	0.27	2025	Collector	5	Paving Plan 2025	1E05/1E07/5E05/5E06	1E/5E
Sidewalk Construction	Local Sidewalk Restoration Citywide	SARATOGA AVE NE	14TH ST NE	MONTANA AVE NE	Pending NTP	0.12	2026	Local	5	Paving Plan 2026	5C05/5C06	5C
Sidewalk Construction	Local Sidewalk Restoration Citywide	HOLBROOK TER NE	11TH PL NE	MONTELLO AVE NE	Pending NTP	0.04	2026	Local	5	Paving Plan 2026	5D04/5D05	5D
Sidewalk Construction	Local Sidewalk Restoration Citywide	MOUNT OLIVET RD NE	WEST VIRGINIA AVE NE	MONTELLO AVE NE	Pending NTP	0.05	2026	Minor Arterial	5	Paving Plan 2026	5D02/5D05	5D
Sidewalk Construction	Local Sidewalk Restoration Citywide	WEST VIRGINIA AVE NE	RAUM ST NE	MOUNT OLIVET RD NE	Pending NTP	0.10	2025	Minor Arterial	5	Paving Plan 2025	5D02/5D05	5D
Sidewalk Construction	Local Sidewalk Restoration Citywide	MONTELLO AVE NE	SIMMS PL NE	MOUNT OLIVET RD NE	Pending NTP	0.04	2026	Collector	5	Paving Plan 2026	5D05	5D
Sidewalk Construction	Local Sidewalk Restoration Citywide	12TH ST NE	MONROE ST NE	NEWTON ST NE	Pending NTP	0.07	2025	Minor Arterial	5	Paving Plan 2025	5B02/5B03/5B04	5B
Sidewalk Construction	Local Sidewalk Restoration Citywide	24TH ST NE	MONROE ST NE	NEWTON ST NE	Pending NTP	0.07	2025	Local	5	Paving Plan 2025	5B07	5B
Sidewalk Construction	Local Sidewalk Restoration Citywide	EASTERN AVE NE	KENNEDY ST NE	OGLETHORPE ST NE	Pending NTP	0.08	2025	Local	5	Paving Plan 2025	4B09/5A01	4B/5A
Sidewalk Construction	Local Sidewalk Restoration Citywide	22ND ST NE	NEWTON ST NE	OTIS ST NE	Pending NTP	0.07	2025	Local	5	Paving Plan 2025	5B07	5B
Sidewalk Construction	Local Sidewalk Restoration Citywide	MICHIGAN AVE NE	BUNKER HILL RD NE	PERRY ST NE	Pending NTP	0.03	2025	Minor Arterial	5	Paving Plan 2025	5B05	5B
Sidewalk Construction	Local Sidewalk Restoration Citywide	12TH ST NE	OTIS ST NE	PERRY ST NE	Pending NTP	0.12	2025	Local	5	Paving Plan 2025	5B02/5B04/5B05	5B
Sidewalk Construction	Local Sidewalk Restoration Citywide	20TH ST NE	PERRY ST NE	QUINCY ST NE	Pending NTP	0.07	2025	Collector	5	Paving Plan 2025	5B01/5B07	5B
Sidewalk Construction	Local Sidewalk Restoration Citywide	20TH ST NE	QUINCY ST NE	RANDOLPH ST NE	Pending NTP	0.07	2025	Local	5	Paving Plan 2025	5B01/5B07	5B

Sidewalk Construction	Local Sidewalk Restoration Citywide	11TH PL NE	HOLBROOK TER NE	RAUM ST NE	Pending NTP	0.11	2026	Local	5	Paving Plan 2026	5D04/5D05	5D
Sidewalk Construction	Local Sidewalk Restoration Citywide	14TH ST NE	RANDOLPH ST NE	RITCHIE PL NE	Pending NTP	0.05	2026	Collector	5	Paving Plan 2026	5B02	5B
Sidewalk Construction	Local Sidewalk Restoration Citywide	LINCOLN RD NE	RANDOLPH PL NE	S ST NE	Pending NTP	0.05	2025	Minor Arterial	5	Paving Plan 2025	5F07	5F
Sidewalk Construction	Local Sidewalk Restoration Citywide	GALLATIN ST NE	12TH ST NE	SARGENT RD NE	Pending NTP	0.07	2026	Collector	5	Paving Plan 2026	5A02/5A08	5A
Sidewalk Construction	Local Sidewalk Restoration Citywide	BLADENSBURG RD NE	EVARTS ST NE	SOUTH DAKOTA AVE NE	Pending NTP	0.07	2026	Minor Arterial	5	Paving Plan 2026	5C01/5C02/5C04	5C
Sidewalk Construction	Local Sidewalk Restoration Citywide	4TH ST NE	SEATON PL NE	T ST NE	Pending NTP	0.06	2025	Local	5	Paving Plan 2025	5F05/5F06	5F
Sidewalk Construction	Local Sidewalk Restoration Citywide	13TH PL NE	SHEPHERD ST NE	TAYLOR ST NE	Pending NTP	0.07	2026	Local	5	Paving Plan 2026	5B02	5B
Sidewalk Construction	Local Sidewalk Restoration Citywide	18TH ST NE	SHEPHERD ST NE,SOUTH DAKOTA AVE NE	TAYLOR ST NE	Pending NTP	0.08	2025	Collector	5	Paving Plan 2025	5B01/5B02	5B
Sidewalk Construction	Local Sidewalk Restoration Citywide	24TH ST NE	HAMLIN PL NE	THAYER ST NE	Pending NTP	0.04	2026	Local	5	Paving Plan 2026	5C07	5C
Sidewalk Construction	Local Sidewalk Restoration Citywide	JOHN MCCORMACK RD NE	MICHIGAN AVE NE	THEA BOWMAN DR NE	Pending NTP	0.23	2025	Local	5	Paving Plan 2025	5A04/5F02	5A/5F
Sidewalk Construction	Local Sidewalk Restoration Citywide	SIMMS PL NE	MONTELLO AVE NE	TRINIDAD AVE NE	Pending NTP	0.17	2026	Local	5	Paving Plan 2026	5D05	5D
Sidewalk Construction	Local Sidewalk Restoration Citywide	NEAL ST NE	MONTELLO AVE NE	TRINIDAD AVE NE	Pending NTP	0.17	2026	Local	5	Paving Plan 2026	5D03	5D
Sidewalk Construction	Local Sidewalk Restoration Citywide	1ST ST NE	TODD PL NE	U ST NE	Pending NTP	0.05	2025	Local	5	Paving Plan 2025	5F05/5F07	5F
Sidewalk Construction	Local Sidewalk Restoration Citywide	MICHIGAN AVE NE	13TH PL NE	UPSHUR ST NE	Pending NTP	0.03	2026	Local	5	Paving Plan 2026	5B02/5B05	5B
Sidewalk Construction	Local Sidewalk Restoration Citywide	4TH ST NE	U ST NE	V ST NE	Pending NTP	0.08	2025	Collector	5	Paving Plan 2025	5F04/5F05/5F06	5F
Sidewalk Construction	Local Sidewalk Restoration Citywide	ROCK CREEK CHURCH RD NW	WEBSTER ST NW	VARNUM ST NW	Pending NTP	0.09	2026	Local	5	Paving Plan 2026	4C05/4C06/4D05/5A05	4C/4D/5A
Sidewalk Construction	Local Sidewalk Restoration Citywide	4TH ST NE	V ST NE	W ST NE	Pending NTP	0.07	2025	Local	5	Paving Plan 2025	5F04/5F05/5F06	5F

Sidewalk Construction	Local Sidewalk Restoration Citywide	5TH ST NE	V ST NE	W ST NE	Pending NTP	0.07	2026	Local	5	Paving Plan 2026	5F06	5F
Sidewalk Construction	Local Sidewalk Restoration Citywide	LAMONT ST NW	PARK PL NW	WARDER ST NW	Pending NTP	0.09	2025	Local	5	Paving Plan 2025	1E01/1E02/5A05	1E/5A
Sidewalk Construction	Local Sidewalk Restoration Citywide	PRINCETON PL NW	PARK PL NW	WARDER ST NW	Pending NTP	0.11	2025	Local	5	Paving Plan 2025	1E01/5A05	1E/5A
Sidewalk Construction	Local Sidewalk Restoration Citywide	ROCK CREEK CHURCH RD NW	HAREWOOD RD NW	WEBSTER ST NW	Pending NTP	0.04	2026	Collector	5	Paving Plan 2026	4C05/4D05/5A05	4C/4D/5A
Sidewalk Construction	Local Sidewalk Restoration Citywide	15TH ST NE	OTIS ST NE	DEAD END	Pending NTP	0.04	2025	Local	5	Paving Plan 2025	5B02	5B
Sidewalk Construction	Local Sidewalk Restoration Citywide	FRONTAGE RD SW	9TH ST SW	10TH ST SW	Pending NTP	0.11	2025	Local	6	Paving Plan 2025	6D01	6D
Sidewalk Construction	Local Sidewalk Restoration Citywide	G ST NE	11TH ST NE	12TH ST NE	Pending NTP	0.07	2025	Local	6	Paving Plan 2025	6A02/6A03	6A
Sidewalk Construction	Local Sidewalk Restoration Citywide	F ST NE	11TH ST NE	12TH ST NE, MARYLAND AVE NE	Pending NTP	0.07	2025	Local	6	Paving Plan 2025	6A02/6A03/6A06	6A
Sidewalk Construction	Local Sidewalk Restoration Citywide	EAST CAPITOL ST BN	11TH ST SE, NORTH CAROLINA AVE SE	12TH ST SE	Pending NTP	0.07	2025	Collector	6	Paving Plan 2025	6B05/6B06	6B
Sidewalk Construction	Local Sidewalk Restoration Citywide	E ST NE	12TH ST NE	13TH ST NE	Pending NTP	0.10	2025	Local	6	Paving Plan 2025	6A03/6A05/6A06	6A
Sidewalk Construction	Local Sidewalk Restoration Citywide	G ST NE	12TH ST NE	13TH ST NE	Pending NTP	0.10	2025	Local	6	Paving Plan 2025	6A02/6A06	6A
Sidewalk Construction	Local Sidewalk Restoration Citywide	K ST SE	12TH ST SE, POTOMAC AVE SE	13TH ST SE	Pending NTP	0.10	2025	Local	6	Paving Plan 2025	6B08/6B09	6B
Sidewalk Construction	Local Sidewalk Restoration Citywide	D ST SW	12TH ST SW	13TH ST SW	Pending NTP	0.08	2025	Local	6	Paving Plan 2025	6D01	6D
Sidewalk Construction	Local Sidewalk Restoration Citywide	D ST SW	13TH ST SW	14TH ST SW	Pending NTP	0.13	2025	Local	6	Paving Plan 2025	2A01/6D01	2A/6D
Sidewalk Construction	Local Sidewalk Restoration Citywide	K ST SE	14TH ST SE	15TH ST SE	Pending NTP	0.10	2025	Local	6	Paving Plan 2025	6B08/6B09	6B
Sidewalk Construction	Local Sidewalk Restoration Citywide	KENTUCKY AVE SE	G ST SE, POTOMAC AVE SE	16TH ST SE, H ST SE	Pending NTP	0.08	2025	Collector	6	Paving Plan 2025	6B09/7D10	6B/7D
Sidewalk Construction	Local Sidewalk Restoration Citywide	M ST NW	M ST NE, NORTH CAPITOL ST BN	1ST PL NW	Pending NTP	0.06	2026	Collector	6	Paving Plan 2026	6E04/6E05	6E

Sidewalk Construction	Local Sidewalk Restoration Citywide	G ST NE	G ST NW,NORTH CAPITOL ST BN	1ST ST NE	Pending NTP	0.10	2025	Local	6	Paving Plan 2025	6C04/6E07	6C/6E
Sidewalk Construction	Local Sidewalk Restoration Citywide	L ST NE	NORTH CAPITOL ST BN	1ST ST NE	Pending NTP	0.17	2025	Collector	6	Paving Plan 2025	6E03/6E04/6E06/6E07	6E
Sidewalk Construction	Local Sidewalk Restoration Citywide	M ST NW	1ST TER NW	1ST ST NW	Pending NTP	0.05	2026	Local	6	Paving Plan 2026	6E03/6E04	6E
Sidewalk Construction	Local Sidewalk Restoration Citywide	D ST NW	NEW JERSEY AVE NW	1ST ST NW	Pending NTP	0.07	2025	Local	6	Paving Plan 2025	6E08	6E
Sidewalk Construction	Local Sidewalk Restoration Citywide	L ST SE	CUSHING PL SE	1ST ST SE	Pending NTP	0.04	2026	Local	6	Paving Plan 2026	8F04	8F
Sidewalk Construction	Local Sidewalk Restoration Citywide	M ST NW	1ST PL NW	1ST TER NW	Pending NTP	0.05	2026	Collector	6	Paving Plan 2026	6E04/6E05	6E
Sidewalk Construction	Local Sidewalk Restoration Citywide	P ST SW	1ST ST SW	2ND ST SW,CANAL ST SW	Pending NTP	0.08	2026	Minor Arterial	6	Paving Plan 2026	6D07/6D08	6D
Sidewalk Construction	Local Sidewalk Restoration Citywide	F ST NE	2ND ST NE	3RD ST NE	Pending NTP	0.08	2025	Local	6	Paving Plan 2025	6C02/6C04	6C
Sidewalk Construction	Local Sidewalk Restoration Citywide	D ST NW	MITCH SNYDER PL NW	3RD ST NW	Pending NTP	0.08	2025	Local	6	Paving Plan 2025	6E08	6E
Sidewalk Construction	Local Sidewalk Restoration Citywide	C ST NE	3RD ST NE	4TH ST NE	Pending NTP	0.08	2026	Local	6	Paving Plan 2026	6C02	6C
Sidewalk Construction	Local Sidewalk Restoration Citywide	D ST NE	3RD ST NE	4TH ST NE	Pending NTP	0.08	2026	Local	6	Paving Plan 2026	6C02	6C
Sidewalk Construction	Local Sidewalk Restoration Citywide	E ST NW	3RD ST NW	4TH ST NW	Pending NTP	0.05	2025	Minor Arterial	6	Paving Plan 2025	6E08	6E
Sidewalk Construction	Local Sidewalk Restoration Citywide	D ST NW	3RD ST NW	4TH ST NW,INDIANA AVE NW	Pending NTP	0.06	2025	Collector	6	Paving Plan 2025	6E08	6E
Sidewalk Construction	Local Sidewalk Restoration Citywide	INDIANA AVE NW	4TH ST NW,D ST NW	5TH ST NW,D ST NW	Pending NTP	0.15	2025	Collector	6	Paving Plan 2025	2C03/6E08	2C/6E
Sidewalk Construction	Local Sidewalk Restoration Citywide	FLORIDA AVE NE	5TH ST NE	6TH ST NE	Pending NTP	0.07	2026	Primary Arterial	6	Paving Plan 2026	5D01/6C01/6C07	5D/6C
Sidewalk Construction	Local Sidewalk Restoration Citywide	D ST NW	5TH ST NW,INDIANA AVE NW	6TH ST NW	Pending NTP	0.05	2025	Collector	6	Paving Plan 2025	2C03/6E08	2C/6E
Sidewalk Construction	Local Sidewalk Restoration Citywide	E ST SW	4TH ST SW	6TH ST SW	Pending NTP	0.13	2026	Local	6	Paving Plan 2026	6D02	6D

Sidewalk Construction	Local Sidewalk Restoration Citywide	SCHOOL ST SW	4TH ST SW	6TH ST SW	Pending NTP	0.13	2026	Local	6	Paving Plan 2026	6D02	6D
Sidewalk Construction	Local Sidewalk Restoration Citywide	A ST NE	6TH ST NE	7TH ST NE	Pending NTP	0.12	2026	Local	6	Paving Plan 2026	6C03	6C
Sidewalk Construction	Local Sidewalk Restoration Citywide	MASSACHUSETTS AVE NE	6TH ST NE,C ST NE	7TH ST NE	Pending NTP	0.14	2025	Minor Arterial	6	Paving Plan 2025	6C03	6C
Sidewalk Construction	Local Sidewalk Restoration Citywide	E ST NW	5TH ST NW	9TH ST NW	Pending NTP	0.27	2025	Minor Arterial	6	Paving Plan 2025	2C03/6E08	2C/6E
Sidewalk Construction	Local Sidewalk Restoration Citywide	E ST SE	8TH ST SE	9TH ST SE	Pending NTP	0.07	2026	Local	6	Paving Plan 2026	6B03/6B04	6B
Sidewalk Construction	Local Sidewalk Restoration Citywide	6TH ST NE	6TH ST SE,EAST CAPITOL ST BN	A ST NE	Pending NTP	0.08	2025	Collector	6	Paving Plan 2025	6B02/6B05/6C03	6B/6C
Sidewalk Construction	Local Sidewalk Restoration Citywide	7TH ST NE	7TH ST SE,EAST CAPITOL ST BN	A ST NE	Pending NTP	0.08	2025	Local	6	Paving Plan 2025	6B05/6C03	6B/6C
Sidewalk Construction	Local Sidewalk Restoration Citywide	12TH ST SW	INDEPENDENCE AVE SW	C ST SW	Pending NTP	0.11	2025	Local	6	Paving Plan 2025	2C03/6D01	2C/6D
Sidewalk Construction	Local Sidewalk Restoration Citywide	SOUTH CAPITOL ST BN	D ST SE,D ST SW	CANAL ST SE,WASHINGTON AVE SW	Pending NTP	0.08	2025	Collector	6	Paving Plan 2025	6B01	6B
Sidewalk Construction	Local Sidewalk Restoration Citywide	7TH ST NE	A ST NE	CONSTITUTION AVE NE	Pending NTP	0.07	2025	Local	6	Paving Plan 2025	6C03	6C
Sidewalk Construction	Local Sidewalk Restoration Citywide	11TH ST NE	C ST NE	D ST NE	Pending NTP	0.08	2025	Collector	6	Paving Plan 2025	6A03/6A04/6A07	6A
Sidewalk Construction	Local Sidewalk Restoration Citywide	4TH ST NE	C ST NE,MASSACHUSETTS AVE NE	D ST NE	Pending NTP	0.05	2026	Collector	6	Paving Plan 2026	6C02	6C
Sidewalk Construction	Local Sidewalk Restoration Citywide	13TH ST SE	C ST SE	D ST SE	Pending NTP	0.09	2025	Local	6	Paving Plan 2025	6B07	6B
Sidewalk Construction	Local Sidewalk Restoration Citywide	13TH ST SW	C ST SW	D ST SW	Pending NTP	0.07	2025	Local	6	Paving Plan 2025	6D01	6D
Sidewalk Construction	Local Sidewalk Restoration Citywide	3RD ST NE	D ST NE	E ST NE	Pending NTP	0.09	2025	Local	6	Paving Plan 2025	6C02/6C04	6C
Sidewalk Construction	Local Sidewalk Restoration Citywide	NEW JERSEY AVE NW	D ST NW	E ST NW	Pending NTP	0.10	2025	Collector	6	Paving Plan 2025	6E07/6E08	6E
Sidewalk Construction	Local Sidewalk Restoration Citywide	G ST NE	13TH ST NE	ELLIOTT ST NE,MARYLAND AVE NE	Pending NTP	0.10	2025	Local	6	Paving Plan 2025	6A02/6A06	6A

Sidewalk Construction	Local Sidewalk Restoration Citywide	13TH ST NE	EMERALD ST NE	F ST NE	Pending NTP	0.04	2025	Collector	6	Paving Plan 2025	6A02/6A06	6A
Sidewalk Construction	Local Sidewalk Restoration Citywide	12TH ST NE	E ST NE	F ST NE, MARYLAND AVE NE	Pending NTP	0.09	2025	Local	6	Paving Plan 2025	6A02/6A03/6A05/6A06	6A
Sidewalk Construction	Local Sidewalk Restoration Citywide	12TH ST NE	F ST NE, MARYLAND AVE NE	G ST NE	Pending NTP	0.11	2025	Local	6	Paving Plan 2025	6A02/6A03/6A06	6A
Sidewalk Construction	Local Sidewalk Restoration Citywide	12TH ST SE	PENNSYLVANIA AVE SE	G ST SE	Pending NTP	0.07	2025	Local	6	Paving Plan 2025	6B04/6B07/6B08	6B
Sidewalk Construction	Local Sidewalk Restoration Citywide	4TH ST SW	E ST SW	G ST SW	Pending NTP	0.13	2025	Minor Arterial	6	Paving Plan 2025	6D01/6D02/6D04/6D05	6D
Sidewalk Construction	Local Sidewalk Restoration Citywide	4TH ST NW	G ST NW	H ST NW	Pending NTP	0.10	2025	Collector	6	Paving Plan 2025	6E08/6E09	6E
Sidewalk Construction	Local Sidewalk Restoration Citywide	4TH ST NE	H ST NE	I ST NE	Pending NTP	0.08	2025	Collector	6	Paving Plan 2025	6C04/6C06	6C
Sidewalk Construction	Local Sidewalk Restoration Citywide	6TH ST SE	G ST SE	I ST SE	Pending NTP	0.08	2026	Collector	6	Paving Plan 2026	6B03	6B
Sidewalk Construction	Local Sidewalk Restoration Citywide	9TH ST SE	NORTH CAROLINA AVE SE	INDEPENDENCE AVE SE	Pending NTP	0.05	2026	Local	6	Paving Plan 2026	6B05	6B
Sidewalk Construction	Local Sidewalk Restoration Citywide	11TH ST SE	NORTH CAROLINA AVE SE, EAST CAPITOL ST BN	INDEPENDENCE AVE SE	Pending NTP	0.11	2025	Minor Arterial	6	Paving Plan 2025	6B05/6B06	6B
Sidewalk Construction	Local Sidewalk Restoration Citywide	11TH ST NE	I ST NE	K ST NE	Pending NTP	0.08	2025	Collector	6	Paving Plan 2025	6A01	6A
Sidewalk Construction	Local Sidewalk Restoration Citywide	15TH ST SE	IVES PL SE	K ST SE	Pending NTP	0.05	2025	Local	6	Paving Plan 2025	6B08/6B09	6B
Sidewalk Construction	Local Sidewalk Restoration Citywide	DELAWARE AVE SW	K ST SW	L ST SW	Pending NTP	0.06	2026	Local	6	Paving Plan 2026	6D05	6D
Sidewalk Construction	Local Sidewalk Restoration Citywide	3RD ST NE	L ST NE	M ST NE	Pending NTP	0.13	2025	Local	6	Paving Plan 2025	6C07	6C
Sidewalk Construction	Local Sidewalk Restoration Citywide	4TH ST NE	L ST NE	M ST NE	Pending NTP	0.13	2025	Collector	6	Paving Plan 2025	6C01/6C07	6C
Sidewalk Construction	Local Sidewalk Restoration Citywide	D ST NW	1ST ST NW	MITCH SNYDER PL NW	Pending NTP	0.08	2025	Collector	6	Paving Plan 2025	6E08	6E
Sidewalk Construction	Local Sidewalk Restoration Citywide	3RD ST NE	M ST NE	N ST NE	Pending NTP	0.11	2025	Local	6	Paving Plan 2025	6C07	6C



Sidewalk Construction	Local Sidewalk Restoration Citywide	12TH ST SE	M ST SE	N ST SE	Pending NTP	0.13	2026	Local	6	Paving Plan 2026	6B08	6B
Sidewalk Construction	Local Sidewalk Restoration Citywide	HOWISON PL SW	M ST SW	N ST SW	Pending NTP	0.13	2025	Local	6	Paving Plan 2025	6D05/6D08	6D
Sidewalk Construction	Local Sidewalk Restoration Citywide	K ST NW	1ST ST NW	NEW JERSEY AVE NW	Pending NTP	0.08	2026	Minor Arterial	6	Paving Plan 2026	6E03/6E07	6E
Sidewalk Construction	Local Sidewalk Restoration Citywide	E ST NW	E ST NE,NORTH CAPITOL ST BN	NEW JERSEY AVE NW	Pending NTP	0.13	2025	Minor Arterial	6	Paving Plan 2025	6C02/6E07/6E08	6C/6E
Sidewalk Construction	Local Sidewalk Restoration Citywide	6TH ST NW	K ST NW	NEW YORK AVE NW	Pending NTP	0.07	2025	Minor Arterial	6	Paving Plan 2025	2G06/6E01	2G/6E
Sidewalk Construction	Local Sidewalk Restoration Citywide	1ST ST SW	N ST SW	O ST SW	Pending NTP	0.12	2025	Local	6	Paving Plan 2025	6D05/6D08	6D
Sidewalk Construction	Local Sidewalk Restoration Citywide	1ST ST SW	O ST SW	P ST SW	Pending NTP	0.06	2025	Local	6	Paving Plan 2025	6D08	6D
Sidewalk Construction	Local Sidewalk Restoration Citywide	8TH ST SE	8TH ST NE,EAST CAPITOL ST BN	PENNSYLVANIA AVE SE	Pending NTP	0.39	2025	Collector	6	Paving Plan 2025	6A07/6B02/6B03/6B04/6B05/6C03	6A/6B/6C
Sidewalk Construction	Local Sidewalk Restoration Citywide	KENTUCKY AVE SE	13TH ST SE,INDEPENDENCE AVE SE	SOUTH CAROLINA AVE SE	Pending NTP	0.11	2025	Collector	6	Paving Plan 2025	6B06/6B07	6B
Sidewalk Construction	Local Sidewalk Restoration Citywide	3RD ST SE	E ST SE	SOUTH CAROLINA AVE SE	Pending NTP	0.06	2025	Local	6	Paving Plan 2025	6B01	6B
Sidewalk Construction	Local Sidewalk Restoration Citywide	3RD ST SE	E ST SE	SOUTH CAROLINA AVE SE	Pending NTP	0.06	2026	Local	6	Paving Plan 2026	6B01	6B
Sidewalk Construction	Local Sidewalk Restoration Citywide	5TH ST SE	G ST SE	VIRGINIA AVE SE	Pending NTP	0.08	2025	Local	6	Paving Plan 2025	6B03	6B
Sidewalk Construction	Local Sidewalk Restoration Citywide	A ST NE	14TH ST NE	15TH ST NE	Pending NTP	0.10	2025	Local	7	Paving Plan 2025	6A04/7D08	6A/7D
Horizontal Sidewalk Saw Cutting	Local Sidewalk Restoration Citywide	POTOMAC AVE SE	POTOMAC AVE SE	15TH ST SE	Pending NTP	0.08	2025	Collector	7	Paving Plan 2025	6B09/7D10	6B/7D
Sidewalk Construction	Local Sidewalk Restoration Citywide	MASSACHUSETTS AVE SE	14TH ST SE	15TH ST SE,SOUTH CAROLINA AVE SE	Pending NTP	0.11	2025	Collector	7	Paving Plan 2025	6B06/7D09	6B/7D
Horizontal Sidewalk Saw Cutting	Local Sidewalk Restoration Citywide	D ST NE	19TH ST NE	20TH ST NE	Pending NTP	0.06	2025	Local	7	Paving Plan 2025	7D05/7D07	7D
Sidewalk Construction	Local Sidewalk Restoration Citywide	OKLAHOMA AVE NE	D ST NE	23RD PL NE	Pending NTP	0.03	2025	Collector	7	Paving Plan 2025	7D05	7D

Sidewalk Construction	Local Sidewalk Restoration Citywide	P ST SE	29TH ST SE	30TH ST SE,Q ST SE	Pending NTP	0.09	2025	Local	7	Paving Plan 2025	7B04	7B
Sidewalk Construction	Local Sidewalk Restoration Citywide	W ST SE	31ST ST SE	31ST PL SE	Pending NTP	0.04	2025	Local	7	Paving Plan 2025	7B02	7B
Sidewalk Construction	Local Sidewalk Restoration Citywide	CLAY ST NE	ANACOSTIA AVE NE	33RD ST NE	Pending NTP	0.04	2025	Local	7	Paving Plan 2025	7D04	7D
Sidewalk Construction	Local Sidewalk Restoration Citywide	DIX ST NE	34TH ST NE	34TH PL NE	Pending NTP	0.05	2026	Local	7	Paving Plan 2026	7D04	7D
Sidewalk Construction	Local Sidewalk Restoration Citywide	CLAY ST NE	33RD ST NE	34TH ST NE	Pending NTP	0.10	2025	Local	7	Paving Plan 2025	7D04	7D
Sidewalk Construction	Local Sidewalk Restoration Citywide	CROFFUT PL SE	34TH ST SE	35TH ST SE	Pending NTP	0.08	2026	Local	7	Paving Plan 2026	7B09/7F07	7B/7F
Sidewalk Construction	Local Sidewalk Restoration Citywide	ALABAMA AVE SE	37TH ST SE	38TH ST SE	Pending NTP	0.09	2025	null	7	Paving Plan 2025	7B02/7B06	7B
Horizontal Sidewalk Saw Cutting	Local Sidewalk Restoration Citywide	AMES ST NE	41ST ST NE	42ND ST NE	Pending NTP	0.10	2025	Local	7	Paving Plan 2025	7F02/7F03	7F
Horizontal Sidewalk Saw Cutting	Local Sidewalk Restoration Citywide	LEE ST NE	LEE ST NE	42ND ST NE	Pending NTP	0.09	2025	Local	7	Paving Plan 2025	7D01	7D
Sidewalk Construction	Local Sidewalk Restoration Citywide	SHERIFF RD NE	47TH ST NE	47TH PL NE	Pending NTP	0.05	2025	Minor Arterial	7	Paving Plan 2025	7C04	7C
Sidewalk Construction	Local Sidewalk Restoration Citywide	A ST SE	46TH ST SE	47TH ST SE	Pending NTP	0.19	2026	Local	7	Paving Plan 2026	7E04/7E05/7E07	7E
Sidewalk Construction	Local Sidewalk Restoration Citywide	HUNT PL NE	46TH ST NE	48TH ST NE	Pending NTP	0.15	2025	Local	7	Paving Plan 2025	7C01/7C04	7C
Sidewalk Construction	Local Sidewalk Restoration Citywide	BLAINE ST NE	57TH PL NE	58TH ST NE	Pending NTP	0.07	2025	Local	7	Paving Plan 2025	7C02/7C05	7C
Sidewalk Construction	Local Sidewalk Restoration Citywide	FOOTE ST NE	57TH ST NE	58TH ST NE	Pending NTP	0.07	2025	Local	7	Paving Plan 2025	7C05/7C06	7C
Sidewalk Construction	Local Sidewalk Restoration Citywide	17TH ST NE	17TH ST SE,EAST CAPITOL ST BN	A ST NE	Pending NTP	0.08	2026	Minor Arterial	7	Paving Plan 2026	7D08/7D09	7D
Sidewalk Construction	Local Sidewalk Restoration Citywide	30TH ST SE	FORT BAKER DR SE	AKRON PL SE	Pending NTP	0.06	2025	Local	7	Paving Plan 2025	7B02	7B
Sidewalk Construction	Local Sidewalk Restoration Citywide	32ND PL SE	W ST SE	ALABAMA AVE SE	Pending NTP	0.07	2025	Local	7	Paving Plan 2025	7B02/7B05	7B

Sidewalk Construction	Local Sidewalk Restoration Citywide	KENILWORTH TER NE	BURNHAM PL NE	ALBERT IRVIN CASSELL PL NE	Pending NTP	0.05	2025	Local	7	Paving Plan 2025	7D03	7D
Sidewalk Construction	Local Sidewalk Restoration Citywide	ANACOSTIA AVE NE	GRANT PL NE	ALBERT IRVIN CASSELL PL NE	Pending NTP	0.06	2025	Local	7	Paving Plan 2025	7D03	7D
Sidewalk Construction	Local Sidewalk Restoration Citywide	ANACOSTIA AVE NE	QUARLES ST NE	Alley-47002022	Pending NTP	0.04	2025	Local	7	Paving Plan 2025	7D01	7D
Sidewalk Construction	Local Sidewalk Restoration Citywide	41ST ST NE	EAST CAPITOL ST BN	AMES ST NE	Pending NTP	0.08	2025	Local	7	Paving Plan 2025	7F02/7F03/7F05	7F
Horizontal Sidewalk Saw Cutting	Local Sidewalk Restoration Citywide	ANACOSTIA RD SE	RIDGE RD SE	B ST SE	Pending NTP	0.11	2025	Local	7	Paving Plan 2025	7B09/7F06/7F07	7B/7F
Sidewalk Construction	Local Sidewalk Restoration Citywide	34TH ST NE	BLAINE ST NE	BAKER ST NE	Pending NTP	0.05	2025	Local	7	Paving Plan 2025	7D04	7D
Sidewalk Construction	Local Sidewalk Restoration Citywide	50TH ST NE	BROOKS ST NE	BANKS PL NE	Pending NTP	0.09	2025	Collector	7	Paving Plan 2025	7C03	7C
Sidewalk Construction	Local Sidewalk Restoration Citywide	FOOTE ST NE	ANACOSTIA AVE NE	BARNES ST NE	Pending NTP	0.04	2026	Local	7	Paving Plan 2026	7D03	7D
Sidewalk Construction	Local Sidewalk Restoration Citywide	G ST SE	DEAD END	BAYLEY PL SE	Pending NTP	0.03	2025	Local	7	Paving Plan 2025	7B01	7B
Sidewalk Construction	Local Sidewalk Restoration Citywide	SOUTHERN AVE SE	PENNSYLVANIA AVE SE	BELT RD SE,FORT DUPONT ST SE	Pending NTP	0.07	2025	Minor Arterial	7	Paving Plan 2025	7B06/7B08	7B
Sidewalk Construction	Local Sidewalk Restoration Citywide	40TH ST NE	CLAY PL NE,DIX ST NE	BENNING RD NE	Pending NTP	0.10	2025	Local	7	Paving Plan 2025	7F01/7F02	7F
Sidewalk Construction	Local Sidewalk Restoration Citywide	21ST ST NE	GALES ST NE	BENNING RD NE	Pending NTP	0.09	2025	Collector	7	Paving Plan 2025	5D04/7D01	5D/7D
Horizontal Sidewalk Saw Cutting	Local Sidewalk Restoration Citywide	ANACOSTIA RD NE	EAST CAPITOL ST NE	BLAINE ST NE,MINNESOTA AVE NE	Pending NTP	0.14	2025	Local	7	Paving Plan 2025	7F01/7F02	7F
Sidewalk Construction	Local Sidewalk Restoration Citywide	19TH ST NE	CONSTITUTION AVE NE	C ST NE	Pending NTP	0.09	2025	Collector	7	Paving Plan 2025	7D05/7D08	7D
Sidewalk Construction	Local Sidewalk Restoration Citywide	17TH PL NE	CONSTITUTION AVE NE	C ST NE	Pending NTP	0.09	2026	Local	7	Paving Plan 2026	7D08	7D
Sidewalk Construction	Local Sidewalk Restoration Citywide	ANACOSTIA AVE NE	BLAINE ST NE	CLAY ST NE	Pending NTP	0.13	2025	Local	7	Paving Plan 2025	7D04	7D
Sidewalk Construction	Local Sidewalk Restoration Citywide	19TH ST NE	19TH ST SE,EAST CAPITOL ST BN,EAST CAPITOL ST BN	CONSTITUTION AVE NE	Pending NTP	0.15	2025	Collector	7	Paving Plan 2025	7D05/7D08	7D

Sidewalk Construction	Local Sidewalk Restoration Citywide	G ST SE	31ST ST SE	CROISSANT PL SE	Pending NTP	0.04	2025	Local	7	Paving Plan 2025	7B01	7B
Sidewalk Construction	Local Sidewalk Restoration Citywide	17TH PL NE	C ST NE	D ST NE	Pending NTP	0.10	2025	Local	7	Paving Plan 2025	7D07/7D08	7D
Sidewalk Construction	Local Sidewalk Restoration Citywide	SOUTHERN AVE SE	58TH ST SE	DAVEY ST SE	Pending NTP	0.20	2025	Minor Arterial	7	Paving Plan 2025	7C08	7C
Sidewalk Construction	Local Sidewalk Restoration Citywide	34TH PL NE	CLAY ST NE	DIX ST NE	Pending NTP	0.08	2025	Local	7	Paving Plan 2025	7D04	7D
Sidewalk Construction	Local Sidewalk Restoration Citywide	21ST ST NE	D ST NE	E ST NE	Pending NTP	0.09	2025	Collector	7	Paving Plan 2025	7D05	7D
Sidewalk Construction	Local Sidewalk Restoration Citywide	24TH ST NE	OKLAHOMA AVE NE	E ST NE	Pending NTP	0.06	2025	Local	7	Paving Plan 2025	7D05	7D
Sidewalk Construction	Local Sidewalk Restoration Citywide	56TH PL NE	DEAD END	EASTERN AVE NE	Pending NTP	0.04	2025	Local	7	Paving Plan 2025	7C06	7C
Sidewalk Construction	Local Sidewalk Restoration Citywide	CROISSANT PL SE	Alley-47020362	G ST SE	Pending NTP	0.03	2025	Local	7	Paving Plan 2025	7B01	7B
Sidewalk Construction	Local Sidewalk Restoration Citywide	46TH PL SE	DEAD END	G ST SE	Pending NTP	0.08	2025	Local	7	Paving Plan 2025	7E02/7E07	7E
Sidewalk Construction	Local Sidewalk Restoration Citywide	49TH ST NE	FITCH PL NE	GRANT ST NE	Pending NTP	0.18	2025	Collector	7	Paving Plan 2025	7C03/7C09	7C
Sidewalk Construction	Local Sidewalk Restoration Citywide	46TH ST SE	H ST SE	HILLSIDE RD SE	Pending NTP	0.16	2025	Local	7	Paving Plan 2025	7E02	7E
Sidewalk Construction	Local Sidewalk Restoration Citywide	CLAY ST NE	35TH ST NE	KENILWORTH AVE NE	Pending NTP	0.03	2025	Local	7	Paving Plan 2025	7D04	7D
Horizontal Sidewalk Saw Cutting	Local Sidewalk Restoration Citywide	42ND ST NE	LEE ST NE	LANE PL NE	Pending NTP	0.06	2025	Local	7	Paving Plan 2025	7D01	7D
Sidewalk Construction	Local Sidewalk Restoration Citywide	47TH ST NE	KANE PL NE	LEE ST NE	Pending NTP	0.07	2025	Local	7	Paving Plan 2025	7C04/7C07	7C
Sidewalk Construction	Local Sidewalk Restoration Citywide	FAIRLAWN AVE SE	M ST SE	M PL SE	Pending NTP	0.06	2025	Local	7	Paving Plan 2025	7B01	7B
Horizontal Sidewalk Saw Cutting	Local Sidewalk Restoration Citywide	42ND PL NE	MEADE ST NE	MARNE PL NE	Pending NTP	0.05	2025	Local	7	Paving Plan 2025	7D01	7D
Sidewalk Construction	Local Sidewalk Restoration Citywide	BAYLEY PL SE	G ST SE	MASSACHUSETTS AVE SE	Pending NTP	0.07	2025	Local	7	Paving Plan 2025	7B01	7B

Sidewalk Construction	Local Sidewalk Restoration Citywide	CROISSANT PL SE	G ST SE	MASSACHUSETTS AVE SE	Pending NTP	0.12	2025	Local	7	Paving Plan 2025	7B01	7B
Sidewalk Construction	Local Sidewalk Restoration Citywide	47TH PL NE	LEE ST NE	MEADE ST NE	Pending NTP	0.10	2025	Local	7	Paving Plan 2025	7C07	7C
Sidewalk Construction	Local Sidewalk Restoration Citywide	49TH ST NE	LEE ST NE	MEADE ST NE	Pending NTP	0.10	2026	Collector	7	Paving Plan 2026	7C04/7C07	7C
Horizontal Sidewalk Saw Cutting	Local Sidewalk Restoration Citywide	JAY ST NE	55TH ST NE	NANNIE HELEN BURROUGHS AVE NE	Pending NTP	0.18	2025	Local	7	Paving Plan 2025	7C06	7C
Sidewalk Construction	Local Sidewalk Restoration Citywide	57TH ST NE	FOOTE ST NE	NANNIE HELEN BURROUGHS AVE NE	Pending NTP	0.08	2025	Local	7	Paving Plan 2025	7C05/7C06	7C
Horizontal Sidewalk Saw Cutting	Local Sidewalk Restoration Citywide	FORT DUPONT TER SE	42ND ST SE	NASH ST SE	Pending NTP	0.10	2025	Local	7	Paving Plan 2025	7B08	7B
Sidewalk Construction	Local Sidewalk Restoration Citywide	27TH ST SE	MINNESOTA AVE SE	O ST SE	Pending NTP	0.10	2025	Local	7	Paving Plan 2025	7B01	7B
Sidewalk Construction	Local Sidewalk Restoration Citywide	49TH ST NE	NASH ST NE	QUARLES ST NE	Pending NTP	0.09	2025	Collector	7	Paving Plan 2025	7C07	7C
Sidewalk Construction	Local Sidewalk Restoration Citywide	44TH PL SE	HILLSIDE RD SE	REED TER SE	Pending NTP	0.11	2026	Local	7	Paving Plan 2026	7E02	7E
Sidewalk Construction	Local Sidewalk Restoration Citywide	49TH ST NE	JAY ST NE	SHERIFF RD NE	Pending NTP	0.11	2025	Collector	7	Paving Plan 2025	7C01/7C04	7C
Sidewalk Construction	Local Sidewalk Restoration Citywide	SOUTHERN AVE SE	BECK ST SE,VINE ST SE	STANLEY ST SE,URN ST SE	Pending NTP	0.05	2025	Minor Arterial	7	Paving Plan 2025	7B08	7B
Sidewalk Construction	Local Sidewalk Restoration Citywide	28TH PL SE	S ST SE	TEXAS AVE SE	Pending NTP	0.06	2025	Local	7	Paving Plan 2025	7B03	7B
Sidewalk Construction	Local Sidewalk Restoration Citywide	BELLEVUE ST SE	DEAD END	12TH ST SE	Pending NTP	0.13	2025	Local	8	Paving Plan 2025	8E05/8E06	8E
Sidewalk Construction	Local Sidewalk Restoration Citywide	VALLEY AVE SE	WHEELER RD SE	13TH ST SE	Pending NTP	0.27	2025	Local	8	Paving Plan 2025	8C07/8E04	8C/8E
Sidewalk Construction	Local Sidewalk Restoration Citywide	SMITH PL SE	Alley-47003552	15TH ST SE	Pending NTP	0.06	2025	Local	8	Paving Plan 2025	8E03	8E
Sidewalk Construction	Local Sidewalk Restoration Citywide	HALLEY PL SE	HALLEY TER SE	1ST ST SE	Pending NTP	0.08	2025	Collector	8	Paving Plan 2025	8D01/8D08	8D
Sidewalk Construction	Local Sidewalk Restoration Citywide	MARTIN LUTHER KING JR AVE SE	STERLING ST SE	1ST ST SE,UPSAL ST SE	Pending NTP	0.11	2025	Minor Arterial	8	Paving Plan 2025	8C04/8D01/8D08	8C/8D

Sidewalk Construction	Local Sidewalk Restoration Citywide	L ST SE	5TH ST SE	7TH ST SE	Pending NTP	0.18	2025	Local	8	Paving Plan 2025	8F01	8F
Sidewalk Construction	Local Sidewalk Restoration Citywide	ATLANTIC ST SE	6TH ST SE	8TH ST SE	Pending NTP	0.21	2025	Minor Arterial	8	Paving Plan 2025	8E06/8E07	8E
Sidewalk Construction	Local Sidewalk Restoration Citywide	L ST SE	7TH ST SE	8TH ST SE	Pending NTP	0.07	2026	Local	8	Paving Plan 2026	8F01	8F
Sidewalk Construction	Local Sidewalk Restoration Citywide	DARRINGTON ST SE	6TH ST SE	BARNABY RD SE	Pending NTP	0.07	2025	Local	8	Paving Plan 2025	8E07/8E08/8E09	8E
Sidewalk Construction	Local Sidewalk Restoration Citywide	SHERIDAN RD SE	HOWARD RD SE, MARTIN LUTHER KING JR AVE SE	BOWEN RD SE	Pending NTP	0.18	2025	Local	8	Paving Plan 2025	8A06/8B04/8B06	8A/8B
Sidewalk Construction	Local Sidewalk Restoration Citywide	SOUTH CAPITOL TER SW	ATLANTIC ST SW	BRANDYWINE ST SW	Pending NTP	0.11	2025	Local	8	Paving Plan 2025	8D01	8D
Sidewalk Construction	Local Sidewalk Restoration Citywide	JASPER ST SE	28TH ST SE	BUENA VISTA TER SE	Pending NTP	0.06	2025	Local	8	Paving Plan 2025	8B02/8B05	8B
Sidewalk Construction	Local Sidewalk Restoration Citywide	VALLEY PL SE	MOUNT VIEW PL SE, PLEASANT ST SE	CHESTER ST SE	Pending NTP	0.09	2025	Local	8	Paving Plan 2025	8A06	8A
Sidewalk Construction	Local Sidewalk Restoration Citywide	WAHLER PL SE	WHEELER RD SE	COLE BLVD SE	Pending NTP	0.05	2025	Local	8	Paving Plan 2025	8E04/8E05/8E06	8E
Sidewalk Construction	Local Sidewalk Restoration Citywide	15TH PL SE	TUBMAN RD SE	CONGRESS PL SE	Pending NTP	0.03	2025	Local	8	Paving Plan 2025	8C03/8C08	8C
Sidewalk Construction	Local Sidewalk Restoration Citywide	6TH ST SE	CHESAPEAKE ST SE	DARRINGTON ST SE	Pending NTP	0.20	2025	Collector	8	Paving Plan 2025	8E07/8E09	8E
Sidewalk Construction	Local Sidewalk Restoration Citywide	HALLEY TER SE	DANBURY ST SE	ELMIRA ST SE	Pending NTP	0.12	2025	Local	8	Paving Plan 2025	8D06	8D
Sidewalk Construction	Local Sidewalk Restoration Citywide	TOBIAS DR SE	WEBSTER PL SE	FREDERICK DOUGLASS PL SE	Pending NTP	0.10	2025	Local	8	Paving Plan 2025	8C05/8C08	8C
Sidewalk Construction	Local Sidewalk Restoration Citywide	4TH ST SE	LIVINGSTON TER SE	GALVESTON PL SE	Pending NTP	0.17	2025	Collector	8	Paving Plan 2025	8D03/8E09	8D/8E
Sidewalk Construction	Local Sidewalk Restoration Citywide	17TH ST SE	T ST SE	GOOD HOPE RD SE	Pending NTP	0.09	2025	Local	8	Paving Plan 2025	8A02/8A05	8A
Sidewalk Construction	Local Sidewalk Restoration Citywide	MARTIN LUTHER KING JR AVE SE	WACLARK PL SE	HIGHVIEW PL SE	Pending NTP	0.15	2025	Minor Arterial	8	Paving Plan 2025	8C04	8C
Sidewalk Construction	Local Sidewalk Restoration Citywide	HIGHVIEW PL SE	BROTHERS PL SE	MARTIN LUTHER KING JR AVE SE	Pending NTP	0.07	2025	Local	8	Paving Plan 2025	8C04	8C

Sidewalk Construction	Local Sidewalk Restoration Citywide	NICHOLSON ST SE	PROUT ST SE	MINNESOTA AVE SE,MINNESOTA AVE SE,WHITE PL SE	Pending NTP	0.09	2025	Local	8	Paving Plan 2025	7B01/8A01/8A03	7B/8A
Sidewalk Construction	Local Sidewalk Restoration Citywide	WHITE PL SE	MINNESOTA AVE SE,MINNESOTA AVE SE,NICHOLSON ST SE	PARK PL SE	Pending NTP	0.09	2025	Local	8	Paving Plan 2025	7B01/8A01/8A03	7B/8A
Sidewalk Construction	Local Sidewalk Restoration Citywide	19TH ST SE	R ST SE	RIDGE PL SE	Pending NTP	0.04	2025	Local	8	Paving Plan 2025	8A03	8A
Sidewalk Construction	Local Sidewalk Restoration Citywide	CHICAGO ST SE	RAILROAD AVE SE	SHANNON PL SE	Pending NTP	0.04	2025	Local	8	Paving Plan 2025	8A06	8A
Sidewalk Construction	Local Sidewalk Restoration Citywide	BRUCE PL SE	15TH PL SE,BRUCE ST SE	STANTON RD SE	Pending NTP	0.07	2025	Local	8	Paving Plan 2025	8C03/8C05/8C08	8C
Sidewalk Construction	Local Sidewalk Restoration Citywide	SHERIDAN RD SE	BOWEN RD SE	STANTON RD SE	Pending NTP	0.04	2025	Local	8	Paving Plan 2025	8B04/8B06/8B07	8B
Sidewalk Construction	Local Sidewalk Restoration Citywide	BROTHERS PL SE	HIGHVIEW PL SE	TRENTON PL SE	Pending NTP	0.07	2025	Local	8	Paving Plan 2025	8C04	8C
Sidewalk Construction	Local Sidewalk Restoration Citywide	13TH ST SE	GOOD HOPE RD SE	U ST SE	Pending NTP	0.06	2025	Collector	8	Paving Plan 2025	8A02/8A06	8A
Sidewalk Construction	Local Sidewalk Restoration Citywide	MARTIN LUTHER KING JR AVE SE	4TH ST SE	WACLARK PL SE	Pending NTP	0.05	2025	Local	8	Paving Plan 2025	8C04	8C
Sidewalk Construction	Local Sidewalk Restoration Citywide	COLE BLVD SE	VARNEY ST SE	WAHLER PL SE	Pending NTP	0.09	2025	Local	8	Paving Plan 2025	8E04/8E05	8E
Sidewalk Construction	Local Sidewalk Restoration Citywide	WAHLER PL SE	9TH ST SE	WHEELER RD SE	Pending NTP	0.12	2025	Local	8	Paving Plan 2025	8E04/8E05/8E06	8E
Sidewalk Construction	Local Sidewalk Restoration Citywide	FOXHALL PL SE	XENIA ST SE	DEAD END	Pending NTP	0.14	2025	Local	8	Paving Plan 2025	8E06	8E
Sidewalk Construction	Local Sidewalk Restoration Citywide	FLORIDA AVE NW	SHERMAN AVE NW	10TH ST NW,BARRY PL NW	Pending NTP	0.07	2024	Minor Arterial	Paving Plan 2024	1	1B03/1B04	1B
Sidewalk Construction	Local Sidewalk Restoration Citywide	FLORIDA AVE NW	11TH ST NW	12TH ST NW	Pending NTP	0.06	2024	Minor Arterial	Paving Plan 2024	1	1B03	1B
Sidewalk Construction	Local Sidewalk Restoration Citywide	EUCLID ST NW	UNIVERSITY PL NW	15TH ST NW	Pending NTP	0.07	2024	Local	Paving Plan 2024	1	1A01/1A08/1B06/1B09	1A/1B
Sidewalk Construction	Local Sidewalk Restoration Citywide	FLORIDA AVE NW	14TH ST NW	15TH ST NW,NEW HAMPSHIRE AVE NW,W ST NW	Pending NTP	0.16	2024	Minor Arterial	Paving Plan 2024	1	1B03/1B04/1B05/1B06	1B
Horizontal Sidewalk Saw Cutting	Local Sidewalk Restoration Citywide	FLORIDA AVE NW	DEAD END	15TH ST NW,NEW HAMPSHIRE AVE NW,W ST NW	Pending NTP	0.11	2024	Minor Arterial	Paving Plan 2024	1	1B05/1B06/1C08	1B/1C

Horizontal Sidewalk Saw Cutting	Local Sidewalk Restoration Citywide	KILBOURNE PL NW	17TH ST NW	18TH ST NW	Pending NTP	0.13	2024	Local	Paving Plan 2024	1	1D01/1D04/1D05	1D
Sidewalk Construction	Local Sidewalk Restoration Citywide	KENYON ST NW	17TH ST NW	18TH ST NW	Pending NTP	0.13	2024	Local	Paving Plan 2024	1	1D01/1D04/1D05	1D
Horizontal Sidewalk Saw Cutting	Local Sidewalk Restoration Citywide	MONROE ST NW	18TH ST NW	19TH ST NW	Pending NTP	0.16	2024	Local	Paving Plan 2024	1	1D01/1D03	1D
Sidewalk Construction	Local Sidewalk Restoration Citywide	COLUMBIA RD NW	MINTWOOD PL NW	BELMONT RD NW	Pending NTP	0.04	2024	Minor Arterial	Paving Plan 2024	1	1C03	1C
Sidewalk Construction	Local Sidewalk Restoration Citywide	COLUMBIA RD NW	20TH ST NW	CALIFORNIA ST NW	Pending NTP	0.07	2024	Minor Arterial	Paving Plan 2024	1	1C01/1C02	1C
Sidewalk Construction	Local Sidewalk Restoration Citywide	BELMONT RD NW	18TH ST NW	COLUMBIA RD NW	Pending NTP	0.10	2024	Local	Paving Plan 2024	1	1C03/1C07	1C
Sidewalk Construction	Local Sidewalk Restoration Citywide	9TH ST NW	FLORIDA AVE NW,V ST NW	Driveway-58015862	Pending NTP	0.14	2024	Local	Paving Plan 2024	1	1B02/1B11	1B
Sidewalk Construction	Local Sidewalk Restoration Citywide	UNIVERSITY PL NW	EUCLID ST NW	FAIRMONT ST NW	Pending NTP	0.06	2024	Local	Paving Plan 2024	1	1A08/1B06/1B09	1A/1B
Horizontal Sidewalk Saw Cutting	Local Sidewalk Restoration Citywide	MOZART PL NW	EUCLID ST NW	FULLER ST NW	Pending NTP	0.10	2024	Local	Paving Plan 2024	1	1C09	1C
Horizontal Sidewalk Saw Cutting	Local Sidewalk Restoration Citywide	20TH ST NW	WYOMING AVE NW	KALORAMA RD NW	Pending NTP	0.07	2024	Local	Paving Plan 2024	1	1C02	1C
Sidewalk Construction	Local Sidewalk Restoration Citywide	17TH ST NW	IRVING ST NW	KENYON ST NW	Pending NTP	0.06	2024	Local	Paving Plan 2024	1	1D04/1D05	1D
Horizontal Sidewalk Saw Cutting	Local Sidewalk Restoration Citywide	17TH ST NW	KENYON ST NW	KILBOURNE PL NW	Pending NTP	0.06	2024	Local	Paving Plan 2024	1	1D01/1D04/1D05	1D
Sidewalk Construction	Local Sidewalk Restoration Citywide	17TH ST NW	KILBOURNE PL NW	LAMONT ST NW	Pending NTP	0.06	2024	Local	Paving Plan 2024	1	1D01/1D04/1D05	1D
Sidewalk Construction	Local Sidewalk Restoration Citywide	LAMONT ST NW	16TH ST NW	MOUNT PLEASANT ST NW	Pending NTP	0.11	2024	Local	Paving Plan 2024	1	1A05/1D01/1D04	1A/1D
Horizontal Sidewalk Saw Cutting	Local Sidewalk Restoration Citywide	PARK RD NW	17TH ST NW,MOUNT PLEASANT ST NW	MOUNT PLEASANT ST NW	Pending NTP	0.06	2024	Minor Arterial	Paving Plan 2024	1	1D01/1D03/1D04/1D06	1D
Sidewalk Construction	Local Sidewalk Restoration Citywide	17TH ST NW	LAMONT ST NW	MOUNT PLEASANT ST NW,PARK RD NW	Pending NTP	0.08	2024	Local	Paving Plan 2024	1	1D01/1D03/1D04/1D06	1D
Sidewalk Construction	Local Sidewalk Restoration Citywide	EUCLID ST NW	17TH ST NW	ONTARIO RD NW	Pending NTP	0.07	2024	Collector	Paving Plan 2024	1	1C06/1C07	1C



Horizontal Sidewalk Saw Cutting	Local Sidewalk Restoration Citywide	GIRARD ST NW	GEORGIA AVE NW	SHERMAN AVE NW	Pending NTP	0.16	2024	Local	Paving Plan 2024	1	1A10/1E05	1A/1E
Horizontal Sidewalk Saw Cutting	Local Sidewalk Restoration Citywide	HARVARD ST NW	GEORGIA AVE NW	SHERMAN AVE NW	Pending NTP	0.16	2024	Minor Arterial	Paving Plan 2024	1	1A10/1E04/1E05	1A/1E
Sidewalk Construction	Local Sidewalk Restoration Citywide	EUCLID ST NW	14TH ST NW	UNIVERSITY PL NW	Pending NTP	0.11	2024	Collector	Paving Plan 2024	1	1A08/1B06/1B09	1A/1B
Horizontal Sidewalk Saw Cutting	Local Sidewalk Restoration Citywide	20TH ST NW	COLUMBIA RD NW	WYOMING AVE NW	Pending NTP	0.02	2024	Local	Paving Plan 2024	1	1C01/1C02	1C
Sidewalk Construction	NHS - Federal Aid Pavement Restoration - NHPP Streets	K ST NW	9TH ST NW	10TH ST NW	Pending NTP	0.11	2024	Primary Arterial	Paving Plan 2024	2	2C04/2G05	2C/2G
Sidewalk Construction	Local Sidewalk Restoration Citywide	M ST NW	10TH ST NW	11TH ST NW	Pending NTP	0.06	2024	Collector	Paving Plan 2024	2	2F07/2F08/2G04	2F/2G
Sidewalk Construction	Local Sidewalk Restoration Citywide	S ST NW	10TH ST NW	11TH ST NW	Pending NTP	0.06	2024	Local	Paving Plan 2024	2	1B02/2F01/2G01	1B/2F/2G
Sidewalk Construction	Local Sidewalk Restoration Citywide	L ST NW	MASSACHUSETTS AVE NW	11TH ST NW	Pending NTP	0.02	2024	Minor Arterial	Paving Plan 2024	2	2C04/2F08	2C/2F
Sidewalk Construction	Local Sidewalk Restoration Citywide	L ST NW	11TH ST NW	12TH ST NW	Pending NTP	0.06	2024	Minor Arterial	Paving Plan 2024	2	2C04	2C
Sidewalk Construction	Local Sidewalk Restoration Citywide	L ST NW	12TH ST NW	13TH ST NW	Pending NTP	0.08	2024	Minor Arterial	Paving Plan 2024	2	2C02/2C04	2C
Sidewalk Construction	Local Sidewalk Restoration Citywide	F ST NW	13TH ST NW	14TH ST NW	Pending NTP	0.13	2024	Collector	Paving Plan 2024	2	2C01/2C03	2C
Sidewalk Construction	Local Sidewalk Restoration Citywide	CHURCH ST NW	14TH ST NW	15TH ST NW	Pending NTP	0.14	2024	Local	Paving Plan 2024	2	2B04/2F03	2B/2F
Sidewalk Construction	NHS - Federal Aid Pavement Restoration - NHPP Streets	H ST NW	14TH ST NW	15TH ST NW	Pending NTP	0.09	2024	Primary Arterial	Paving Plan 2024	2	2C01	2C
Sidewalk Construction	Local Sidewalk Restoration Citywide	VERMONT AVE NW	H ST NW, MADISON PL NW	15TH ST NW, I ST NW	Pending NTP	0.08	2024	Minor Arterial	Paving Plan 2024	2	2B05/2C01/2F05	2B/2C/2F
Sidewalk Construction	Local Sidewalk Restoration Citywide	L ST NW	15TH ST NW	16TH ST NW	Pending NTP	0.11	2024	Minor Arterial	Paving Plan 2024	2	2C02	2C
Sidewalk Construction	NHS - Federal Aid Pavement Restoration - NHPP Streets	RHODE ISLAND AVE NW	BATAAN ST NW	17TH ST NW	Pending NTP	0.05	2024	Minor Arterial	Paving Plan 2024	2	2B04/2B05/2C02	2B/2C

Sidewalk Construction	NHS - Federal Aid Pavement Restoration - NHPP Streets	NEW YORK AVE NW	STATE PL NW	18TH ST NW,E ST NW	Pending NTP	0.09	2024	Primary Arterial	Paving Plan 2024	2	2A01	2A
Sidewalk Construction	Local Sidewalk Restoration Citywide	Q ST NW	20TH ST NW	21ST ST NW	Pending NTP	0.09	2024	Minor Arterial	Paving Plan 2024	2	2B02	2B
Sidewalk Construction	NHS - Federal Aid Pavement Restoration - NHPP Streets	I ST NW	22ND ST NW	23RD ST NW	Pending NTP	0.07	2024	Primary Arterial	Paving Plan 2024	2	2A08/2A09	2A
Sidewalk Construction	Local Sidewalk Restoration Citywide	L ST NW	23RD ST NW	24TH ST NW	Pending NTP	0.07	2024	Minor Arterial	Paving Plan 2024	2	2A02/2A06/2A08	2A
Horizontal Sidewalk Saw Cutting	Local Sidewalk Restoration Citywide	CALIFORNIA ST NW	23RD ST NW	24TH ST NW	Pending NTP	0.11	2024	Local	Paving Plan 2024	2	2D01/2D02	2D
Sidewalk Construction	NHS - Federal Aid Pavement Restoration - NHPP Streets	PENNSYLVANIA AVE NW	24TH ST NW	25TH ST NW,L ST NW	Pending NTP	0.11	2024	Primary Arterial	Paving Plan 2024	2	2A02/2A03/2A08/2A09	2A
Sidewalk Construction	Local Sidewalk Restoration Citywide	PROSPECT ST NW	POTOMAC ST NW	33RD ST NW	Pending NTP	0.05	2024	Collector	Paving Plan 2024	2	2E03/2E05	2E
Sidewalk Construction	Local Sidewalk Restoration Citywide	P ST NW	33RD ST NW	34TH ST NW	Pending NTP	0.09	2024	Local	Paving Plan 2024	2	2E03	2E
Horizontal Sidewalk Saw Cutting	Local Sidewalk Restoration Citywide	T ST NW	35TH PL NW	36TH ST NW	Pending NTP	0.05	2024	Local	Paving Plan 2024	2	2E01	2E
Sidewalk Construction	NHS - Federal Aid Pavement Restoration - NHPP Streets	RHODE ISLAND AVE NW	NEW JERSEY AVE NW	5TH ST NW	Pending NTP	0.07	2024	Primary Arterial	Paving Plan 2024	2	1B01/2G01/2G03/5E02	1B/2G/5E
Sidewalk Construction	Local Sidewalk Restoration Citywide	Q ST NW	5TH ST NW	6TH ST NW	Pending NTP	0.05	2024	Minor Arterial	Paving Plan 2024	2	2G03	2G
Sidewalk Construction	NHS - Federal Aid Pavement Restoration - NHPP Streets	RHODE ISLAND AVE NW	6TH ST NW	7TH ST NW	Pending NTP	0.12	2024	Primary Arterial	Paving Plan 2024	2	2G01/2G02/2G03	2G
Sidewalk Construction	NHS - Federal Aid Pavement Restoration - NHPP Streets	RHODE ISLAND AVE NW	7TH ST NW	8TH ST NW	Pending NTP	0.06	2024	Primary Arterial	Paving Plan 2024	2	2G01/2G02/2G03	2G
Sidewalk Construction	Local Sidewalk Restoration Citywide	I ST NW	8TH ST NW	9TH ST NW	Pending NTP	0.06	2024	Collector	Paving Plan 2024	2	2C04	2C

Sidewalk Construction	NHS - Federal Aid Pavement Restoration - NHPP Streets	RHODE ISLAND AVE NW	SCOTT CIR NW	BATAAN ST NW	Pending NTP	0.05	2024	Minor Arterial	Paving Plan 2024	2	2B04/2C02	2B/2C
Horizontal Sidewalk Saw Cutting	Local Sidewalk Restoration Citywide	20TH ST NW	CONSTITUTION AVE NW	C ST NW	Pending NTP	0.10	2024	Local	Paving Plan 2024	2	2A01	2A
Horizontal Sidewalk Saw Cutting	Local Sidewalk Restoration Citywide	21ST ST NW	CONSTITUTION AVE NW	C ST NW	Pending NTP	0.10	2024	Collector	Paving Plan 2024	2	2A01	2A
Horizontal Sidewalk Saw Cutting	Local Sidewalk Restoration Citywide	KALORAMA RD NW	20TH ST NW	CONNECTICUT AVE NW	Pending NTP	0.10	2024	Local	Paving Plan 2024	2	1C02/2D01	1C/2D
Sidewalk Construction	NHS - Federal Aid Pavement Restoration - NHPP Streets	RHODE ISLAND AVE NW	17TH ST NW	CONNECTICUT AVE NW & M ST NW	Pending NTP	0.15	2024	Minor Arterial	Paving Plan 2024	2	2B04/2B05/2C02	2B/2C
Sidewalk Construction	NHS - Federal Aid Pavement Restoration - NHPP Streets	H ST NW	16TH ST NW	CONNECTICUT AVE NW,JACKSON PL NW	Pending NTP	0.08	2024	Primary Arterial	Paving Plan 2024	2	2A07/2C02	2A/2C
Sidewalk Construction	Local Sidewalk Restoration Citywide	21ST ST NW	R ST NW	FLORIDA AVE NW,S ST NW	Pending NTP	0.10	2024	Local	Paving Plan 2024	2	2B01/2B02/2D02	2B/2D
Sidewalk Construction	Local Sidewalk Restoration Citywide	O ST NW	36TH ST NW	HEALY CIR NW & 37TH ST NW	Pending NTP	0.07	2024	Local	Paving Plan 2024	2	2E03/2E08	2E
Horizontal Sidewalk Saw Cutting	Local Sidewalk Restoration Citywide	INTERSTATE 66 BN	E EXPY NW	INTERSTATE 66 BN	Pending NTP	0.13	2024	Interstate	Paving Plan 2024	2	2A04	2A
Sidewalk Construction	Local Sidewalk Restoration Citywide	20TH ST NW	I ST NW	K ST NW	Pending NTP	0.08	2024	Minor Arterial	Paving Plan 2024	2	2A06/2B06	2A/2B
Sidewalk Construction	Local Sidewalk Restoration Citywide	12TH ST NW	I ST NW	K ST NW	Pending NTP	0.08	2024	Minor Arterial	Paving Plan 2024	2	2C01/2F08	2C/2F
Sidewalk Construction	Local Sidewalk Restoration Citywide	26TH ST NW	K ST NW	L ST NW	Pending NTP	0.07	2024	Local	Paving Plan 2024	2	2A03	2A
Sidewalk Construction	Local Sidewalk Restoration Citywide	25TH ST NW	L ST NW,PENNSYLVANIA AVE NW	M ST NW	Pending NTP	0.11	2024	Local	Paving Plan 2024	2	2A02/2A03/2A08/2A09	2A
Sidewalk Construction	Local Sidewalk Restoration Citywide	12TH ST NW	MASSACHUSETTS AVE NW	M ST NW	Pending NTP	0.09	2024	Collector	Paving Plan 2024	2	2C04/2F06/2F07/2F08	2C/2F
Sidewalk Construction	Local Sidewalk Restoration Citywide	P ST NW	6TH ST NW	MARION ST NW	Pending NTP	0.06	2024	Collector	Paving Plan 2024	2	2G03/2G05	2G
Horizontal Sidewalk Saw Cutting	Local Sidewalk Restoration Citywide	10TH ST NW	M ST NW	N ST NW	Pending NTP	0.11	2024	Collector	Paving Plan 2024	2	2F07/2F08/2G04	2F/2G

Sidewalk Construction	Local Sidewalk Restoration Citywide	5TH ST NW	RIDGE ST NW	N ST NW	Pending NTP	0.05	2024	Local	Paving Plan 2024		2	2G03/2G05/2G06	2G
Sidewalk Construction	NHS - Federal Aid Pavement Restoration - NHPP Streets	RHODE ISLAND AVE NW	FLORIDA AVE NW	NEW JERSEY AVE NW	Pending NTP	0.06	2024	Primary Arterial	Paving Plan 2024		2	1B01/2G01/2G03/5E02/5E03	1B/2G/5E
Sidewalk Construction	Local Sidewalk Restoration Citywide	34TH ST NW	N ST NW	O ST NW	Pending NTP	0.07	2024	Collector	Paving Plan 2024		2	2E03	2E
Sidewalk Construction	Local Sidewalk Restoration Citywide	9TH ST NW	N ST NW	O ST NW	Pending NTP	0.09	2024	Minor Arterial	Paving Plan 2024		2	2G02/2G04/2G05	2G
Sidewalk Construction	Local Sidewalk Restoration Citywide	35TH ST NW	O ST NW	P ST NW	Pending NTP	0.07	2024	Collector	Paving Plan 2024		2	2E02/2E03	2E
Sidewalk Construction	Local Sidewalk Restoration Citywide	33RD ST NW	O ST NW	P ST NW	Pending NTP	0.07	2024	Collector	Paving Plan 2024		2	2E03	2E
Sidewalk Construction	Local Sidewalk Restoration Citywide	COLUMBIA ST NW	O ST NW	P ST NW	Pending NTP	0.07	2024	Local	Paving Plan 2024		2	2G02/2G04	2G
Horizontal Sidewalk Saw Cutting	Local Sidewalk Restoration Citywide	DUPONT CIR NW	DEAD END	P ST NW	Pending NTP	0.02	2024	Local	Paving Plan 2024		2	2B02/2B05/2B07	2B
Horizontal Sidewalk Saw Cutting	Local Sidewalk Restoration Citywide	16TH ST NW	CORCORAN ST NW	R ST NW	Pending NTP	0.05	2024	Primary Arterial	Paving Plan 2024		2	2B03/2B04/2B09	2B
Horizontal Sidewalk Saw Cutting	Local Sidewalk Restoration Citywide	6TH ST NW	Q ST NW	R ST NW	Pending NTP	0.10	2024	Minor Arterial	Paving Plan 2024		2	2G03	2G
Sidewalk Construction	Local Sidewalk Restoration Citywide	8TH ST NW	S ST NW	T ST NW	Pending NTP	0.10	2024	Local	Paving Plan 2024		2	1B02/2G01	1B/2G
Sidewalk Construction	NHS - Federal Aid Pavement Restoration - NHPP Streets	14TH ST NW	T ST NW	WALLACH PL NW	Pending NTP	0.05	2024	Primary Arterial	Paving Plan 2024		2	1B08/2F01	1B/2F
Horizontal Sidewalk Saw Cutting	Local Sidewalk Restoration Citywide	18TH ST NW	T ST NW	WILLARD ST NW	Pending NTP	0.05	2024	Minor Arterial	Paving Plan 2024		2	2B08	2B
Horizontal Sidewalk Saw Cutting	Local Sidewalk Restoration Citywide	WOODLAND DR NW	ROCK CREEK DR NW	29TH ST NW	Pending NTP	0.26	2024	Local	Paving Plan 2024		3	3C07	3C
Horizontal Sidewalk Saw Cutting	Local Sidewalk Restoration Citywide	CLEVELAND AVE NW	30TH ST NW	31ST ST NW	Pending NTP	0.11	2024	Minor Arterial	Paving Plan 2024		3	3C07	3C
Horizontal Sidewalk Saw Cutting	Local Sidewalk Restoration Citywide	HAWTHORNE ST NW	DEAD END	32ND ST NW	Pending NTP	0.09	2024	Local	Paving Plan 2024		3	3C07/3C08	3C

Horizontal Sidewalk Saw Cutting	Local Sidewalk Restoration Citywide	KLINGLE RD NW	32ND ST NW	34TH ST NW	Pending NTP	0.17	2024	Local	Paving Plan 2024	3	3C07/3C08	3C
Horizontal Sidewalk Saw Cutting	Local Sidewalk Restoration Citywide	FULTON ST NW	35TH ST NW	35TH PL NW, MASSACHUSETTS AVE NW	Pending NTP	0.07	2024	Local	Paving Plan 2024	3	3C08	3C
Horizontal Sidewalk Saw Cutting	Local Sidewalk Restoration Citywide	MASSACHUSETTS AVE NW	EDMUNDS ST NW	35TH ST NW	Completed	0.06	2024	Primary Arterial	Paving Plan 2024	3	3C08	3C
Sidewalk Construction	Local Sidewalk Restoration Citywide	UPTON ST NW	RENO RD NW	37TH ST NW	Pending NTP	0.19	2024	Local	Paving Plan 2024	3	3A03/3F01/3F05	3A/3F
Sidewalk Construction	Local Sidewalk Restoration Citywide	UPTON ST NW	37TH ST NW	38TH ST NW	Pending NTP	0.12	2024	Local	Paving Plan 2024	3	3A03/3F01	3A/3F
Horizontal Sidewalk Saw Cutting	Local Sidewalk Restoration Citywide	NEWARK ST NW	38TH ST NW	39TH ST NW	Pending NTP	0.14	2024	Local	Paving Plan 2024	3	3A01	3A
Horizontal Sidewalk Saw Cutting	Local Sidewalk Restoration Citywide	DAVIS PL NW	TUNLAW RD NW	39TH ST NW	Pending NTP	0.10	2024	Local	Paving Plan 2024	3	3B01/3B03	3B
Sidewalk Construction	Local Sidewalk Restoration Citywide	WATSON PL NW	FULTON ST NW	39TH ST NW, GARFIELD ST NW	Pending NTP	0.15	2024	Local	Paving Plan 2024	3	3A05/3B04	3A/3B
Sidewalk Construction	NHS - Federal Aid Pavement Restoration - NHPP Streets	WISCONSIN AVE NW	RIVER RD NW	41ST ST NW, BRANDYWINE ST NW	Pending NTP	0.06	2024	Primary Arterial	Paving Plan 2024	3	3E01/3E03/3E05	3E
Horizontal Sidewalk Saw Cutting	Local Sidewalk Restoration Citywide	MILITARY RD NW	42ND PL NW	43RD ST NW	Pending NTP	0.05	2024	Minor Arterial	Paving Plan 2024	3	3E04	3E
Horizontal Sidewalk Saw Cutting	Local Sidewalk Restoration Citywide	HAWTHORNE ST NW	GLOVER DR NW	44TH ST NW	Pending NTP	0.07	2024	Local	Paving Plan 2024	3	3D01	3D
Horizontal Sidewalk Saw Cutting	Local Sidewalk Restoration Citywide	BURLINGTON PL NW	44TH ST NW	45TH ST NW	Pending NTP	0.13	2024	Local	Paving Plan 2024	3	3E01/3E02	3E
Horizontal Sidewalk Saw Cutting	Local Sidewalk Restoration Citywide	MACARTHUR BLVD NW	EDMUNDS PL NW	ARIZONA AVE NW	Pending NTP	0.10	2024	Primary Arterial	Paving Plan 2024	3	3D04/3D05	3D
Horizontal Sidewalk Saw Cutting	Local Sidewalk Restoration Citywide	33RD PL NW	GARFIELD ST NW	CATHEDRAL AVE NW, CLEVELAND AVE NW	Pending NTP	0.10	2024	Local	Paving Plan 2024	3	3C07/3C08	3C
Sidewalk Construction	NHS - Federal Aid Pavement Restoration - NHPP Streets	WISCONSIN AVE NW	EDMUNDS ST NW	FULTON ST NW	Pending NTP	0.10	2024	Primary Arterial	Paving Plan 2024	3	3A05/3B01/3C08	3A/3B/3C
Sidewalk Construction	Local Sidewalk Restoration Citywide	WOODLAND DR NW	32ND ST NW	GARFIELD ST NW	Pending NTP	0.10	2024	Local	Paving Plan 2024	3	3C07/3C08	3C

Horizontal Sidewalk Saw Cutting	Local Sidewalk Restoration Citywide	27TH ST NW	WOODLEY RD NW	GARFIELD ST NW	Pending NTP	0.06	2024	Local	Paving Plan 2024	3	3C01/3C02/3C07	3C
Horizontal Sidewalk Saw Cutting	Local Sidewalk Restoration Citywide	LINNEAN AVE NW	FESSENDEN ST NW	GARRISON ST NW	Pending NTP	0.09	2024	Collector	Paving Plan 2024	3	3F06	3F
Horizontal Sidewalk Saw Cutting	Local Sidewalk Restoration Citywide	39TH ST NW	GARRISON ST NW	GRAMERCY ST NW	Pending NTP	0.02	2024	Local	Paving Plan 2024	3	3E04	3E
Horizontal Sidewalk Saw Cutting	Local Sidewalk Restoration Citywide	39TH ST NW	GRAMERCY ST NW	HARRISON ST NW	Pending NTP	0.05	2024	Local	Paving Plan 2024	3	3E04	3E
Sidewalk Construction	Local Sidewalk Restoration Citywide	BENTON ST NW	OBSERVATORY PL NW	HUIDEKOPER PL NW	Pending NTP	0.05	2024	Local	Paving Plan 2024	3	3B02/3B05	3B
Horizontal Sidewalk Saw Cutting	Local Sidewalk Restoration Citywide	MACOMB ST NW	38TH ST NW	IDAHO AVE NW	Pending NTP	0.07	2024	Collector	Paving Plan 2024	3	3A01/3A02/3A03	3A
Horizontal Sidewalk Saw Cutting	Local Sidewalk Restoration Citywide	34TH ST NW	BROAD BRANCH TER NW	LINNEAN TER NW	Pending NTP	0.11	2024	Local	Paving Plan 2024	3	3F06	3F
Sidewalk Construction	Federal Aid Pavement Restoration	KLINGLE ST NW	HAWTHORNE PL NW	MACOMB ST NW	Pending NTP	0.10	2024	Local	Paving Plan 2024	3	3D02/3D03/3D04	3D
Horizontal Sidewalk Saw Cutting	Local Sidewalk Restoration Citywide	LOUGHBORO RD NW	LOWELL ST NW	MILLWOOD LN NW	Pending NTP	0.10	2024	Collector	Paving Plan 2024	3	3D02	3D
Sidewalk Construction	Local Sidewalk Restoration Citywide	42ND ST NW	EDMUNDS ST NW	NEW MEXICO AVE NW,TUNLAW RD NW	Pending NTP	0.09	2024	Local	Paving Plan 2024	3	3B03/3B04	3B
Sidewalk Construction	Local Sidewalk Restoration Citywide	36TH ST NW	MACOMB ST NW	NEWARK ST NW	Pending NTP	0.08	2024	Local	Paving Plan 2024	3	3A03/3C08	3A/3C
Sidewalk Construction	NHS - Federal Aid Pavement Restoration - NHPP Streets	NEBRASKA AVE NW	MACOMB ST NW	NEWARK ST NW,ROCKWOOD PKWY NW	Pending NTP	0.10	2024	Primary Arterial	Paving Plan 2024	3	3D01/3D02/3E08	3D/3E
Horizontal Sidewalk Saw Cutting	Local Sidewalk Restoration Citywide	FOXHALL RD NW	VOLTA PL NW	Q ST NW	Pending NTP	0.08	2024	Minor Arterial	Paving Plan 2024	3	3D06/3D07	3D
Sidewalk Construction	Local Sidewalk Restoration Citywide	IDAHO AVE NW	PORTER ST NW	QUEBEC ST NW	Pending NTP	0.07	2024	Local	Paving Plan 2024	3	3A03	3A
Horizontal Sidewalk Saw Cutting	Local Sidewalk Restoration Citywide	HUTCHINS PL NW	POTOMAC AVE NW	RESERVOIR RD NW	Pending NTP	0.12	2024	Local	Paving Plan 2024	3	3D05	3D
Horizontal Sidewalk Saw Cutting	Local Sidewalk Restoration Citywide	NEVADA AVE NW	QUESADA ST NW	RITTENHOUSE ST NW	Pending NTP	0.08	2024	Collector	Paving Plan 2024	3	3/4G05	3/4G

Sidewalk Construction	NHS - Federal Aid Pavement Restoration - NHPP Streets	WISCONSIN AVE NW	ALBEMARLE ST NW	RIVER RD NW	Pending NTP	0.07	2024	Primary Arterial	Paving Plan 2024		3	3E01/3E03/3E05	3E
Horizontal Sidewalk Saw Cutting	Local Sidewalk Restoration Citywide	CONNECTICUT AVE NW	SEDGWICK ST NW	TILDEN ST NW	Pending NTP	0.12	2024	Primary Arterial	Paving Plan 2024		3	3C04/3C05/3F05	3C/3F
Sidewalk Construction	Local Sidewalk Restoration Citywide	39TH ST NW	EDMUNDS ST NW	TUNLAW RD NW	Pending NTP	0.08	2024	Local	Paving Plan 2024		3	3B01/3B03/3B04	3B
Horizontal Sidewalk Saw Cutting	Local Sidewalk Restoration Citywide	FORDHAM RD NW	TILDEN ST NW	UPTON ST NW	Pending NTP	0.07	2024	Local	Paving Plan 2024		3	3D02/3D03	3D
Sidewalk Construction	Local Sidewalk Restoration Citywide	37TH ST NW	UPTON ST NW	VAN NESS ST NW	Pending NTP	0.07	2024	Local	Paving Plan 2024		3	3A03/3E05/3F01	3A/3E/3F
Sidewalk Construction	NHS - Federal Aid Pavement Restoration - NHPP Streets	WISCONSIN AVE NW	39TH ST NW,VAN NESS ST NW	VEAZEY ST NW	Pending NTP	0.06	2024	Primary Arterial	Paving Plan 2024		3	3A01/3A03/3A04/3E05	3A/3E
Horizontal Sidewalk Saw Cutting	Local Sidewalk Restoration Citywide	FOXHALL RD NW	P ST NW	VOLTA PL NW	Pending NTP	0.08	2024	Minor Arterial	Paving Plan 2024		3	3D06/3D07	3D
Horizontal Sidewalk Saw Cutting	Local Sidewalk Restoration Citywide	WARREN ST NW	50TH ST NW	WARREN PL NW	Pending NTP	0.14	2024	Local	Paving Plan 2024		3	3D03	3D
Sidewalk Construction	NHS - Federal Aid Pavement Restoration - NHPP Streets	WISCONSIN AVE NW	VEAZEY ST NW	WARREN ST NW	Pending NTP	0.06	2024	Primary Arterial	Paving Plan 2024		3	3A04/3E05	3A/3E
Horizontal Sidewalk Saw Cutting	Local Sidewalk Restoration Citywide	CONNECTICUT AVE NW	VEAZEY TER NW	WINDOM PL NW	Pending NTP	0.09	2024	Primary Arterial	Paving Plan 2024		3	3F03/3F05	3F
Sidewalk Construction	NHS - Federal Aid Pavement Restoration - NHPP Streets	WISCONSIN AVE NW	WARREN ST NW	WINDOM PL NW	Pending NTP	0.05	2024	Primary Arterial	Paving Plan 2024		3	3A04/3E05	3A/3E
Horizontal Sidewalk Saw Cutting	Local Sidewalk Restoration Citywide	44TH ST NW	WARREN ST NW	WINDOM PL NW	Pending NTP	0.05	2024	Local	Paving Plan 2024		3	3E06	3E
Sidewalk Construction	Local Sidewalk Restoration Citywide	MACOMB ST NW	36TH ST NW	WISCONSIN AVE NW	Pending NTP	0.08	2024	Collector	Paving Plan 2024		3	3A02/3A03/3C08	3A/3C
Sidewalk Construction	Local Sidewalk Restoration Citywide	WHITEHAVEN ST NW	DEAD END	WISCONSIN AVE NW	Pending NTP	0.17	2024	Local	Paving Plan 2024		3	2E01/2E07/3B02	2E/3B
Horizontal Sidewalk Saw Cutting	Local Sidewalk Restoration Citywide	49TH ST NW	HILLBROOK LN NW	WOODWAY LN NW	Pending NTP	0.02	2024	Collector	Paving Plan 2024		3	3D02	3D

Horizontal Sidewalk Saw Cutting	Local Sidewalk Restoration Citywide	ELLCOTT ST NW	DEAD END	DEAD END	Pending NTP	0.07	2024	Local	Paving Plan 2024	3	3F02/3F06	3F
Horizontal Sidewalk Saw Cutting	Local Sidewalk Restoration Citywide	BRANDYWINE ST NW	DEAD END	DEAD END	Pending NTP	0.09	2024	Local	Paving Plan 2024	3	3E02	3E
Horizontal Sidewalk Saw Cutting	Local Sidewalk Restoration Citywide	HEMLOCK ST NW	12TH ST NW	13TH ST NW,ALASKA AVE NW	Pending NTP	0.10	2024	Local	Paving Plan 2024	4	4A02	4A
Sidewalk Construction	Local Sidewalk Restoration Citywide	UNDERWOOD ST NW	13TH ST NW	14TH ST NW	Pending NTP	0.20	2024	null	Paving Plan 2024	4	4A04	4A
Horizontal Sidewalk Saw Cutting	Local Sidewalk Restoration Citywide	LUZON AVE NW	UNDERWOOD ST NW	14TH ST NW,VAN BUREN ST NW	Pending NTP	0.07	2024	Local	Paving Plan 2024	4	4A03/4A04/4A07	4A
Sidewalk Construction	Local Sidewalk Restoration Citywide	MADISON ST NW	14TH ST NW	16TH ST NW	Pending NTP	0.16	2024	Local	Paving Plan 2024	4	4A07	4A
Sidewalk Construction	Local Sidewalk Restoration Citywide	WHITTIER ST NW	14TH ST NW	16TH ST NW	Pending NTP	0.16	2024	Local	Paving Plan 2024	4	4A03/4A07	4A
Horizontal Sidewalk Saw Cutting	Local Sidewalk Restoration Citywide	FLORAL ST NW	15TH PL NW	16TH ST NW	Pending NTP	0.06	2024	Local	Paving Plan 2024	4	4A01/4A02	4A
Sidewalk Construction	Local Sidewalk Restoration Citywide	ASPEN ST NW	14TH ST NW	16TH ST NW,SHERRILL DR NW	Pending NTP	0.16	2024	Minor Arterial	Paving Plan 2024	4	4A01/4A03/4A07	4A
Horizontal Sidewalk Saw Cutting	Local Sidewalk Restoration Citywide	VARNUM ST NW	16TH ST NW	17TH ST NW	Pending NTP	0.13	2024	Local	Paving Plan 2024	4	4E05/4E06	4E
Horizontal Sidewalk Saw Cutting	Local Sidewalk Restoration Citywide	LONGFELLOW ST NW	1ST ST NW	1ST PL NW	Pending NTP	0.05	2024	Local	Paving Plan 2024	4	4B08	4B
Sidewalk Construction	Local Sidewalk Restoration Citywide	RITTENHOUSE ST NW	NEBRASKA AVE NW	28TH ST NW	Pending NTP	0.14	2024	Local	Paving Plan 2024	4	3G02	3G
Horizontal Sidewalk Saw Cutting	Local Sidewalk Restoration Citywide	PEABODY ST NW	2ND ST NW	2ND PL NW	Pending NTP	0.07	2024	Local	Paving Plan 2024	4	4B06/4B07	4B
Horizontal Sidewalk Saw Cutting	Local Sidewalk Restoration Citywide	LONGFELLOW ST NW	1ST PL NW	2ND ST NW	Pending NTP	0.06	2024	Local	Paving Plan 2024	4	4B08	4B
Sidewalk Construction	Local Sidewalk Restoration Citywide	SHERIDAN ST NW	BLAIR RD NW	2ND ST NW	Pending NTP	0.05	2024	Local	Paving Plan 2024	4	4B07	4B
Sidewalk Construction	NHS - Federal Aid Pavement Restoration - NHPP Streets	MILITARY RD NW	29TH ST NW	30TH ST NW	Pending NTP	0.05	2024	Primary Arterial	Paving Plan 2024	4	3/4G03	3/4G



Sidewalk Construction	Local Sidewalk Restoration Citywide	MCKINLEY ST NW	LEGATION ST NW	30TH ST NW	Pending NTP	0.13	2024	Local	Paving Plan 2024	4	3G03	3G
Sidewalk Construction	Local Sidewalk Restoration Citywide	NORTHAMPTON ST NW	30TH ST NW	32ND ST NW	Pending NTP	0.08	2024	Local	Paving Plan 2024	4	3G04	3G
Horizontal Sidewalk Saw Cutting	Local Sidewalk Restoration Citywide	QUACKENBOS ST NE	NEW HAMPSHIRE AVE NE	3RD ST NE	Pending NTP	0.06	2024	Local	Paving Plan 2024	4	4B10	4B
Horizontal Sidewalk Saw Cutting	Local Sidewalk Restoration Citywide	CRITTENDEN ST NW	3RD PL NW	4TH ST NW	Pending NTP	0.05	2024	Local	Paving Plan 2024	4	4D05/4D06	4D
Horizontal Sidewalk Saw Cutting	Local Sidewalk Restoration Citywide	CRITTENDEN ST NW	4TH ST NW	5TH ST NW	Pending NTP	0.11	2024	Local	Paving Plan 2024	4	4D05/4D06	4D
Sidewalk Construction	Local Sidewalk Restoration Citywide	BLAIR RD NW	CEDAR ST NW	5TH ST NW, DAHLIA ST NW	Pending NTP	0.11	2024	Minor Arterial	Paving Plan 2024	4	4B01/4B02	4B
Sidewalk Construction	Local Sidewalk Restoration Citywide	CEDAR ST NW	5TH ST NW	6TH ST NW	Pending NTP	0.08	2024	Local	Paving Plan 2024	4	4B02/4B04	4B
Sidewalk Construction	Local Sidewalk Restoration Citywide	ROCK CREEK CHURCH RD NW	PARK PL NW	7TH ST NW, WARDER ST NW	Pending NTP	0.09	2024	Collector	Paving Plan 2024	4	1A08/4C08	1A/4C
Horizontal Sidewalk Saw Cutting	Local Sidewalk Restoration Citywide	UPSHUR ST NW	7TH ST NW	8TH ST NW	Pending NTP	0.09	2024	Collector	Paving Plan 2024	4	4C01/4C06	4C
Sidewalk Construction	Local Sidewalk Restoration Citywide	KANSAS AVE NW	WEBSTER ST NW	8TH ST NW, ALLISON ST NW	Pending NTP	0.09	2024	Minor Arterial	Paving Plan 2024	4	4C07	4C
Sidewalk Construction	Local Sidewalk Restoration Citywide	NEW HAMPSHIRE AVE NW	WEBSTER ST NW	ALLISON ST NW	Pending NTP	0.09	2024	Minor Arterial	Paving Plan 2024	4	4C07/4C09	4C
Sidewalk Construction	Local Sidewalk Restoration Citywide	3RD ST NW	WEBSTER ST NW	ALLISON ST NW	Pending NTP	0.07	2024	Local	Paving Plan 2024	4	4C09/4C10	4C
Sidewalk Construction	Local Sidewalk Restoration Citywide	13TH PL NW	VAN BUREN ST NW	ASPEN ST NW	Pending NTP	0.16	2024	Local	Paving Plan 2024	4	4A03/4A04	4A
Sidewalk Construction	Local Sidewalk Restoration Citywide	WILLOW ST NW	ASPEN ST NW	CARROLL ST NW, EASTERN AVE NW	Pending NTP	0.19	2024	Local	Paving Plan 2024	4	4B04	4B
Horizontal Sidewalk Saw Cutting	Local Sidewalk Restoration Citywide	SHERIDAN ST NW	SHERIDAN ST NE, NORTH CAPITOL ST BN	CHILLUM PL NW	Pending NTP	0.09	2024	Local	Paving Plan 2024	4	4B07	4B
Horizontal Sidewalk Saw Cutting	Local Sidewalk Restoration Citywide	BLAGDEN AVE NW	18TH ST NW	DECATUR ST NW	Pending NTP	0.09	2024	Collector	Paving Plan 2024	4	4E06	4E
Horizontal Sidewalk Saw Cutting	Local Sidewalk Restoration Citywide	4TH ST NW	CRITTENDEN ST NW	DECATUR ST NW	Pending NTP	0.07	2024	Local	Paving Plan 2024	4	4D05/4D06	4D

Horizontal Sidewalk Saw Cutting	Local Sidewalk Restoration Citywide	ILLINOIS AVE NW	DEAD END	DECATUR ST NW	Pending NTP	0.04	2024	Collector	Paving Plan 2024	4	4D04/4D06	4D
Horizontal Sidewalk Saw Cutting	Local Sidewalk Restoration Citywide	2ND ST NW	FARRAGUT ST NW & NEW HAMPSHIRE AVE NW	GALLATIN ST NW	Pending NTP	0.08	2024	Local	Paving Plan 2024	4	4D05/4D08	4D
Horizontal Sidewalk Saw Cutting	Local Sidewalk Restoration Citywide	IOWA AVE NW	PINEY BRANCH RD NW	GALLATIN ST NW	Pending NTP	0.06	2024	Local	Paving Plan 2024	4	4E03	4E
Horizontal Sidewalk Saw Cutting	Local Sidewalk Restoration Citywide	HEMLOCK ST NW	9TH ST NW	GEORGIA AVE NW	Pending NTP	0.06	2024	Local	Paving Plan 2024	4	4A02/4B01	4A/4B
Sidewalk Construction	NHS - Federal Aid Pavement Restoration - NHPP Streets	MISSOURI AVE NW	9TH ST NW	GEORGIA AVE NW	Pending NTP	0.12	2024	Primary Arterial	Paving Plan 2024	4	4B05/4D01/4E01	4B/4D/4E
Sidewalk Construction	Local Sidewalk Restoration Citywide	ILLINOIS AVE NW	KENNEDY ST NW	GEORGIA AVE NW	Pending NTP	0.07	2024	Collector	Paving Plan 2024	4	4D01/4D03/4E01	4D/4E
Sidewalk Construction	NHS - Federal Aid Pavement Restoration - NHPP Streets	GEORGIA AVE NW	FERN PL NW	GERANIUM ST NW	Pending NTP	0.08	2024	Primary Arterial	Paving Plan 2024	4	4A02/4A03/4B01	4A/4B
Sidewalk Construction	Local Sidewalk Restoration Citywide	ALLISON ST NW	5TH ST NW	ILLINOIS AVE NW	Pending NTP	0.07	2024	Local	Paving Plan 2024	4	4C07/4C09	4C
Horizontal Sidewalk Saw Cutting	Local Sidewalk Restoration Citywide	WEBSTER ST NW	5TH ST NW	ILLINOIS AVE NW	Pending NTP	0.03	2024	Local	Paving Plan 2024	4	4C05	4C
Sidewalk Construction	Local Sidewalk Restoration Citywide	32ND ST NW	BROAD BRANCH RD NW,LINNEAN AVE NW,NEVADA AVE NW	JOCELYN ST NW	Pending NTP	0.10	2024	Local	Paving Plan 2024	4	3/4G03/3F06	3/4G/3F
Horizontal Sidewalk Saw Cutting	Local Sidewalk Restoration Citywide	EASTERN AVE NW	8TH ST NW,JUNIPER ST NW	KALMIA RD NW	Pending NTP	0.11	2024	Collector	Paving Plan 2024	4	4B01	4B
Horizontal Sidewalk Saw Cutting	Local Sidewalk Restoration Citywide	SHERIDAN ST NE	SHERIDAN ST NW,NORTH CAPITOL ST BN	KANSAS AVE NE	Pending NTP	0.07	2024	Local	Paving Plan 2024	4	4B07/4B10	4B
Sidewalk Construction	Local Sidewalk Restoration Citywide	1ST PL NW	NEW HAMPSHIRE AVE NW	KENNEDY ST NW	Pending NTP	0.08	2024	Local	Paving Plan 2024	4	4B08	4B
Horizontal Sidewalk Saw Cutting	Local Sidewalk Restoration Citywide	16TH ST NW	COLORADO AVE NW	KENNEDY ST NW,MORROW DR NW	Pending NTP	0.25	2024	Primary Arterial	Paving Plan 2024	4	4E02/4E03/4E06	4E
Horizontal Sidewalk Saw Cutting	Local Sidewalk Restoration Citywide	13TH ST NW	KALMIA RD NW	LOCUST RD NW	Pending NTP	0.06	2024	Local	Paving Plan 2024	4	4A01/4A02	4A
Sidewalk Construction	Local Sidewalk Restoration Citywide	14TH ST NW	COLORADO AVE NW,KENNEDY ST NW	LONGFELLOW ST NW	Pending NTP	0.07	2024	Minor Arterial	Paving Plan 2024	4	4A07/4C01/4C02	4A/4C

Sidewalk Construction	Local Sidewalk Restoration Citywide	3RD ST NW	LONGFELLOW ST NW	MADISON ST NW	Pending NTP	0.07	2024	null	Paving Plan 2024	4	4B06/4B08	4B
Sidewalk Construction	Local Sidewalk Restoration Citywide	MONTAGUE ST NW	COLORADO AVE NW	MANCHESTER LN NW	Pending NTP	0.11	2024	Local	Paving Plan 2024	4	4E01	4E
Horizontal Sidewalk Saw Cutting	Local Sidewalk Restoration Citywide	29TH ST NW	KANAWHA ST NW,NEWLANDS ST NW	MCKINLEY ST NW	Pending NTP	0.09	2024	Local	Paving Plan 2024	4	3/4G03	3/4G
Sidewalk Construction	Local Sidewalk Restoration Citywide	COLORADO AVE NW	MADISON ST NW	MONTAGUE ST NW	Pending NTP	0.07	2024	Collector	Paving Plan 2024	4	4A06/4A07/4C01	4A/4C
Horizontal Sidewalk Saw Cutting	Local Sidewalk Restoration Citywide	KALMIA RD NW	16TH ST NW	MYRTLE ST NW	Pending NTP	0.15	2024	Collector	Paving Plan 2024	4	4A01/4A02	4A
Sidewalk Construction	Local Sidewalk Restoration Citywide	MILITARY RD NW	BROAD BRANCH RD NW,NEBRASKA AVE NW	NEVADA AVE NW	Pending NTP	0.16	2024	Minor Arterial	Paving Plan 2024	4	3/4G03/3/4G05/3/4G06/3/4G07/3F06	3/4G/3F
Horizontal Sidewalk Saw Cutting	Local Sidewalk Restoration Citywide	EASTERN AVE NE	RITTENHOUSE ST NE	NEW HAMPSHIRE AVE NE	Pending NTP	0.07	2024	Minor Arterial	Paving Plan 2024	4	4B10	4B
Horizontal Sidewalk Saw Cutting	Local Sidewalk Restoration Citywide	ROCK CREEK CHURCH RD NW	SPRING RD NW	NEW HAMPSHIRE AVE NW	Pending NTP	0.11	2024	Local	Paving Plan 2024	4	1A07/1E03/4C03	1A/1E/4C
Sidewalk Construction	Local Sidewalk Restoration Citywide	NEW HAMPSHIRE AVE NW	GEORGIA AVE NW,ROCK CREEK CHURCH RD NW	QUINCY ST NW	Pending NTP	0.11	2024	Minor Arterial	Paving Plan 2024	4	4C06/4C08	4C
Sidewalk Construction	Local Sidewalk Restoration Citywide	30TH ST NW	RITTENHOUSE ST NW,UTAH AVE NW	STEPHENSON PL NW	Pending NTP	0.15	2024	Local	Paving Plan 2024	4	3/4G02/3/4G04	3/4G
Sidewalk Construction	Local Sidewalk Restoration Citywide	30TH ST NW	STEPHENSON PL NW	TENNYSON ST NW	Pending NTP	0.15	2024	Local	Paving Plan 2024	4	3G02	3G
Horizontal Sidewalk Saw Cutting	Local Sidewalk Restoration Citywide	NORTH CAPITOL ST BN	SHERIDAN ST NW,SHERIDAN ST NE	TUCKERMAN ST NW,TUCKERMAN ST NE	Pending NTP	0.06	2024	Minor Arterial	Paving Plan 2024	4	4B07	4B
Horizontal Sidewalk Saw Cutting	Local Sidewalk Restoration Citywide	13TH ST NW	TEWKESBURY PL NW	UNDERWOOD ST NW	Pending NTP	0.05	2024	Local	Paving Plan 2024	4	4A04	4A
Sidewalk Construction	Local Sidewalk Restoration Citywide	KANSAS AVE NW	TAYLOR ST NW	UPSHUR ST NW	Pending NTP	0.08	2024	Minor Arterial	Paving Plan 2024	4	4C01/4C02	4C
Sidewalk Construction	Local Sidewalk Restoration Citywide	ARKANSAS AVE NW	UPSHUR ST NW	VARNUM ST NW	Pending NTP	0.09	2024	Minor Arterial	Paving Plan 2024	4	4C03/4C04/4C05	4C
Sidewalk Construction	Local Sidewalk Restoration Citywide	NEW HAMPSHIRE AVE NW	GRANT CIR NW	WEBSTER ST NW	Pending NTP	0.05	2024	Minor Arterial	Paving Plan 2024	4	4C07/4C09	4C
Horizontal Sidewalk Saw Cutting	Local Sidewalk Restoration Citywide	14TH ST NW	LUZON AVE NW,VAN BUREN ST NW	WHITTIER ST NW	Pending NTP	0.06	2024	Minor Arterial	Paving Plan 2024	4	4A03/4A04/4A07	4A

Horizontal Sidewalk Saw Cutting	Local Sidewalk Restoration Citywide	31ST ST NW	TENNYSON ST NW	WORTHINGTON ST NW	Pending NTP	0.26	2024	Local	Paving Plan 2024	4	3/4G01/3/4G02	3/4G
Sidewalk Construction	NHS - Federal Aid Pavement Restoration - NHPP Streets	GEORGIA AVE NW	UNDERWOOD ST NW	DEAD END	Pending NTP	0.02	2024	Primary Arterial	Paving Plan 2024	4	4A04/4B02	4A/4B
Sidewalk Construction	Local Sidewalk Restoration Citywide	CRITTENDEN ST NE	10TH ST NE	12TH ST NE	Pending NTP	0.13	2024	Local	Paving Plan 2024	5	5A03	5A
Sidewalk Construction	Local Sidewalk Restoration Citywide	VARNUM ST NE	SARGENT RD NE	13TH PL NE	Pending NTP	0.04	2024	Local	Paving Plan 2024	5	5A03/5B05	5A/5B
Sidewalk Construction	Local Sidewalk Restoration Citywide	VARNUM ST NE	12TH PL NE	13TH ST NE	Pending NTP	0.05	2024	Local	Paving Plan 2024	5	5A03/5B05	5A/5B
Sidewalk Construction	Local Sidewalk Restoration Citywide	RANDOLPH ST NE	12TH ST NE	13TH ST NE	Pending NTP	0.10	2024	Local	Paving Plan 2024	5	5B02/5B05	5B
Sidewalk Construction	Local Sidewalk Restoration Citywide	MICHIGAN AVE NE	SHEPHERD ST NE	13TH ST NE	Pending NTP	0.08	2024	Minor Arterial	Paving Plan 2024	5	5B02/5B05	5B
Sidewalk Construction	Local Sidewalk Restoration Citywide	TAYLOR ST NE	13TH PL NE	14TH ST NE	Pending NTP	0.08	2024	Local	Paving Plan 2024	5	5B02	5B
Sidewalk Construction	NHS - Federal Aid Pavement Restoration - NHPP Streets	RHODE ISLAND AVE NE	NORTH CAPITOL ST NE Service Rd	14TH ST NE & EVARTS ST NE & MONTANA AVE NE	Pending NTP	1.36	2024	Primary Arterial	Paving Plan 2024	5	5B03/5B04/5C05/5C06/5C07/5E04/5F03/5F04/5F05/5F06/	5B/5C/5E/5F
Sidewalk Construction	Local Sidewalk Restoration Citywide	FRANKLIN ST NE	RHODE ISLAND AVE NE	16TH PL NE	Pending NTP	0.09	2024	Collector	Paving Plan 2024	5	5B03/5C07	5B/5C
Sidewalk Construction	Local Sidewalk Restoration Citywide	MICHIGAN AVE NE	14TH ST NE	16TH ST NE	Pending NTP	0.11	2024	Minor Arterial	Paving Plan 2024	5	5A03/5B02/5B05	5A/5B
Sidewalk Construction	Local Sidewalk Restoration Citywide	WEST VIRGINIA AVE NE	15TH ST NE	16TH ST NE	Pending NTP	0.16	2024	Minor Arterial	Paving Plan 2024	5	5C04/5D02	5C/5D
Sidewalk Construction	NHS - Federal Aid Pavement Restoration - NHPP Streets	RHODE ISLAND AVE NE	16TH ST NE,16TH PL NE	17TH ST NE	Pending NTP	0.08	2024	Primary Arterial	Paving Plan 2024	5	5B03/5B06/5C07	5B/5C
Sidewalk Construction	Local Sidewalk Restoration Citywide	FRANKLIN ST NE	17TH ST NE	18TH ST NE	Pending NTP	0.10	2024	Collector	Paving Plan 2024	5	5C07	5C
Sidewalk Construction	Local Sidewalk Restoration Citywide	TAYLOR ST NE	SOUTH DAKOTA AVE NE	18TH ST NE	Pending NTP	0.06	2024	Local	Paving Plan 2024	5	5B01/5B02	5B
Sidewalk Construction	Local Sidewalk Restoration Citywide	L ST NE	18TH ST NE	19TH ST NE	Pending NTP	0.10	2024	Local	Paving Plan 2024	5	5D06/5D08	5D

Sidewalk Construction	NHS - Federal Aid Pavement Restoration - NHPP Streets	RIGGS RD NE	1ST ST NE	1ST PL NE	Pending NTP	0.09	2024	Primary Arterial	Paving Plan 2024	5	4B08/5A07	4B/5A
Sidewalk Construction	Local Sidewalk Restoration Citywide	FORT DR NE	HALF PL NE	1ST ST NE	Pending NTP	0.07	2024	Minor Arterial	Paving Plan 2024	5	5A05/5A06	5A
Sidewalk Construction	Local Sidewalk Restoration Citywide	VARNUM ST NE	19TH PL NE	20TH ST NE	Pending NTP	0.06	2024	Local	Paving Plan 2024	5	5B01	5B
Sidewalk Construction	Local Sidewalk Restoration Citywide	QUEENS CHAPEL RD NE	DOUGLAS ST NE,PARK AVE NE	20TH ST NE,EVARTS ST NE	Pending NTP	0.09	2024	Collector	Paving Plan 2024	5	5C02/5C07	5C
Sidewalk Construction	Local Sidewalk Restoration Citywide	EVARTS ST NE	18TH ST NE	20TH ST NE,QUEENS CHAPEL RD NE	Pending NTP	0.16	2024	Local	Paving Plan 2024	5	5C02/5C06/5C07	5C
Horizontal Sidewalk Saw Cutting	Local Sidewalk Restoration Citywide	TAYLOR ST NE	20TH ST NE	22ND ST NE	Completed	0.11	2024	Local	Paving Plan 2024	5	5B01	5B
Sidewalk Construction	Local Sidewalk Restoration Citywide	VISTA ST NE	FRANKLIN ST NE	27TH ST NE	Pending NTP	0.03	2024	Collector	Paving Plan 2024	5	5C07	5C
Sidewalk Construction	NHS - Federal Aid Pavement Restoration - NHPP Streets	RHODE ISLAND AVE NW	2ND ST NW,SEATON PL NW	3RD ST NW	Pending NTP	0.09	2024	Primary Arterial	Paving Plan 2024	5	1B01/5E03/5E04	1B/5E
Sidewalk Construction	Local Sidewalk Restoration Citywide	TODD PL NE	3RD ST NE	4TH ST NE	Pending NTP	0.08	2024	Local	Paving Plan 2024	5	5F05/5F06	5F
Sidewalk Construction	Local Sidewalk Restoration Citywide	16TH ST NE	W ST NE	ADAMS ST NE	Pending NTP	0.09	2024	Local	Paving Plan 2024	5	5C05/5C06	5C
Horizontal Sidewalk Saw Cutting	Local Sidewalk Restoration Citywide	21ST ST NE	G ST NE	BENNETT PL NE	Pending NTP	0.04	2024	Local	Paving Plan 2024	5	5D07/5D09	5D
Sidewalk Construction	Local Sidewalk Restoration Citywide	2ND ST NE	ASCOT PL NE	BRYANT ST NE	Pending NTP	0.04	2024	Local	Paving Plan 2024	5	5E10	5E
Sidewalk Construction	Local Sidewalk Restoration Citywide	BRENTWOOD RD NE	SARATOGA AVE NE	DOUGLAS ST NE	Pending NTP	0.08	2024	Local	Paving Plan 2024	5	5C05	5C
Sidewalk Construction	Local Sidewalk Restoration Citywide	DOWNING ST NE	15TH ST NE	DOUGLAS ST NE,MONTANA AVE NE	Pending NTP	0.06	2024	Local	Paving Plan 2024	5	5C05/5C06	5C
Sidewalk Construction	Local Sidewalk Restoration Citywide	R ST NE	1ST ST NE	ECKINGTON PL NE	Pending NTP	0.12	2024	Collector	Paving Plan 2024	5	5F06/5F07	5F
Sidewalk Construction	Local Sidewalk Restoration Citywide	28TH ST NE	DOUGLAS ST NE	EVARTS ST NE	Pending NTP	0.07	2024	Local	Paving Plan 2024	5	5C02	5C

Sidewalk Construction	Local Sidewalk Restoration Citywide	SARGENT RD NE	EMERSON ST NE	FARADAY PL NE	Pending NTP	0.05	2024	Minor Arterial	Paving Plan 2024	5	5A02	5A
Sidewalk Construction	Local Sidewalk Restoration Citywide	WEST VIRGINIA AVE NE	CENTRAL PL NE	FENWICK ST NE	Pending NTP	0.11	2024	Minor Arterial	Paving Plan 2024	5	5C04/5D02	5C/5D
Sidewalk Construction	Local Sidewalk Restoration Citywide	CAPITOL AVE NE	PROVIDENCE ST NE	FENWICK ST NE	Pending NTP	0.06	2024	Local	Paving Plan 2024	5	5D01	5D
Sidewalk Construction	Local Sidewalk Restoration Citywide	ADAMS ST NW	1ST ST NW	FLAGLER PL NW	Pending NTP	0.08	2024	Local	Paving Plan 2024	5	5E05	5E
Sidewalk Construction	Local Sidewalk Restoration Citywide	GALLATIN ST NE	GALLATIN PL NE	GALLATIN PL NE	Pending NTP	0.07	2024	Collector	Paving Plan 2024	5	5A02	5A
Sidewalk Construction	Local Sidewalk Restoration Citywide	13TH ST NE	EMERSON ST NE	GALLATIN ST NE	Pending NTP	0.10	2024	Local	Paving Plan 2024	5	5A02	5A
Horizontal Sidewalk Saw Cutting	Local Sidewalk Restoration Citywide	EASTERN AVE NE	SARGENT RD NE	HAMILTON ST NE	Completed	0.12	2024	Minor Arterial	Paving Plan 2024	5	5A01/5A02	5A
Sidewalk Construction	Local Sidewalk Restoration Citywide	7TH ST NE	GALLOWAY ST NE	HAMILTON ST NE,INGRAHAM ST NE	Pending NTP	0.12	2024	Local	Paving Plan 2024	5	5A01/5A08	5A
Sidewalk Construction	Local Sidewalk Restoration Citywide	WEST VIRGINIA AVE NE	QUEEN ST NE	HOLBROOK TER NE	Pending NTP	0.04	2024	Minor Arterial	Paving Plan 2024	5	5D01/5D04/5D05	5D
Horizontal Sidewalk Saw Cutting	Local Sidewalk Restoration Citywide	EASTERN AVE NE	CHILLUM PL NE	JAMAICA ST NE	Pending NTP	0.05	2024	Minor Arterial	Paving Plan 2024	5	5A01	5A
Sidewalk Construction	Local Sidewalk Restoration Citywide	MICHIGAN AVE NE	7TH ST NE,UNIVERSITY DR NE	JOHN MCCORMACK RD NE	Pending NTP	0.06	2024	Minor Arterial	Paving Plan 2024	5	5A04/5F02	5A/5F
Sidewalk Construction	Local Sidewalk Restoration Citywide	18TH ST NE	K ST NE	L ST NE	Pending NTP	0.08	2024	Local	Paving Plan 2024	5	5D06/5D08	5D
Sidewalk Construction	Local Sidewalk Restoration Citywide	T ST NE	T ST NW	LINCOLN RD NE	Pending NTP	0.07	2024	Local	Paving Plan 2024	5	5E03/5E04/5F07	5E/5F
Sidewalk Construction	Local Sidewalk Restoration Citywide	SUMMIT ST NE	19TH ST NE,LANG PL NE	M ST NE	Pending NTP	0.10	2024	Local	Paving Plan 2024	5	5D08	5D
Horizontal Sidewalk Saw Cutting	Local Sidewalk Restoration Citywide	19TH ST NE	LYMAN PL NE	M ST NE	Pending NTP	0.05	2024	Local	Paving Plan 2024	5	5D08	5D
Sidewalk Construction	Local Sidewalk Restoration Citywide	14TH ST NE	TAYLOR ST NE	MICHIGAN AVE NE	Pending NTP	0.13	2024	Collector	Paving Plan 2024	5	5A03/5B02/5B05	5A/5B
Sidewalk Construction	Local Sidewalk Restoration Citywide	MICHIGAN AVE NE	4TH ST NE	MONROE ST NE	Pending NTP	0.17	2024	Minor Arterial	Paving Plan 2024	5	5A04/5F01/5F02	5A/5F

Sidewalk Construction	Local Sidewalk Restoration Citywide	PENN ST NE	WEST VIRGINIA AVE NE	MONTELLO AVE NE	Pending NTP	0.11	2024	Local	Paving Plan 2024	5	5D01/5D07	5D
Sidewalk Construction	Local Sidewalk Restoration Citywide	KIRBY ST NW	MORGAN ST NW	N ST NW	Pending NTP	0.05	2024	Local	Paving Plan 2024	5	5E05/6E04	5E/6E
Sidewalk Construction	Local Sidewalk Restoration Citywide	Q ST NW	4TH ST NW	NEW JERSEY AVE NW	Pending NTP	0.04	2024	Minor Arterial	Paving Plan 2024	5	2G03/5E01/5E02	2G/5E
Sidewalk Construction	NHS - Federal Aid Pavement Restoration - NHPP Streets	RHODE ISLAND AVE NE	28TH ST NE, MONROE ST NE	NEWTON ST NE	Pending NTP	0.15	2024	Primary Arterial	Paving Plan 2024	5	5B07	5B
Sidewalk Construction	Local Sidewalk Restoration Citywide	WEST VIRGINIA AVE NE	NEAL ST NE	OATES ST NE	Pending NTP	0.07	2024	Minor Arterial	Paving Plan 2024	5	5D01/5D06	5D
Sidewalk Construction	Local Sidewalk Restoration Citywide	LEVIS ST NE	TRINIDAD AVE NE	ORREN ST NE	Pending NTP	0.05	2024	Local	Paving Plan 2024	5	5D04/5D06	5D
Sidewalk Construction	Local Sidewalk Restoration Citywide	1ST ST NW	O ST NW	P ST NW	Pending NTP	0.07	2024	Collector	Paving Plan 2024	5	5E01	5E
Sidewalk Construction	Local Sidewalk Restoration Citywide	10TH ST NE	PERRY ST NE	PERRY PL NE	Pending NTP	0.07	2024	Local	Paving Plan 2024	5	5B05	5B
Sidewalk Construction	Local Sidewalk Restoration Citywide	10TH ST NE	MICHIGAN AVE NE	PERRY ST NE	Pending NTP	0.05	2024	Local	Paving Plan 2024	5	5B05	5B
Sidewalk Construction	Local Sidewalk Restoration Citywide	4TH ST NW	P ST NW	Q ST NW	Pending NTP	0.10	2024	Local	Paving Plan 2024	5	5E01/5E02	5E
Sidewalk Construction	Local Sidewalk Restoration Citywide	BLADENSBURG RD NE	NEW YORK AVE NE	QUEENS CHAPEL RD NE	Pending NTP	0.10	2024	Minor Arterial	Paving Plan 2024	5	5C02/5C04	5C
Sidewalk Construction	Local Sidewalk Restoration Citywide	12TH ST NE	PERRY ST NE	QUINCY ST NE	Pending NTP	0.08	2024	Local	Paving Plan 2024	5	5B02/5B05	5B
Horizontal Sidewalk Saw Cutting	Local Sidewalk Restoration Citywide	ALLISON ST NW	ALLISON ST NE, CLERMONT DR NE, HAWAII AVE NE	ROCK CREEK CHURCH RD NW	Pending NTP	0.10	2024	Local	Paving Plan 2024	5	4D05/5A05/5A06	4D/5A
Sidewalk Construction	Local Sidewalk Restoration Citywide	HAREWOOD RD NW	FORT DR NE & CLERMONT DR NE	ROCK CREEK CHURCH RD NW	Pending NTP	0.22	2024	Collector	Paving Plan 2024	5	4D05/5A05	4D/5A
Sidewalk Construction	Local Sidewalk Restoration Citywide	BRENTWOOD RD NE	13TH ST NE, BRYANT ST NE	SARATOGA AVE NE	Pending NTP	0.08	2024	Local	Paving Plan 2024	5	5C05	5C
Sidewalk Construction	Local Sidewalk Restoration Citywide	VARNUM ST NE	13TH ST NE	SARGENT RD NE	Pending NTP	0.02	2024	Local	Paving Plan 2024	5	5A03/5B05	5A/5B

Sidewalk Construction	Local Sidewalk Restoration Citywide	EASTERN AVE NE	GALLOWAY ST NE	SARGENT RD NE	Pending NTP	0.16	2024	Local	Paving Plan 2024	5	5A02	5A
Sidewalk Construction	Local Sidewalk Restoration Citywide	13TH ST NE	VARNUM ST NE	SARGENT RD NE, WEBSTER ST NE	Pending NTP	0.09	2024	Minor Arterial	Paving Plan 2024	5	5A03/5B05	5A/5B
Sidewalk Construction	Local Sidewalk Restoration Citywide	1ST ST NW	S ST NW	SEATON PL NW	Pending NTP	0.05	2024	Collector	Paving Plan 2024	5	5E03	5E
Sidewalk Construction	Local Sidewalk Restoration Citywide	20TH ST NE	RANDOLPH ST NE	SHEPHERD ST NE	Pending NTP	0.09	2024	Collector	Paving Plan 2024	5	5B01	5B
Sidewalk Construction	Local Sidewalk Restoration Citywide	TAYLOR ST NE	14TH ST NE	SOUTH DAKOTA AVE NE	Pending NTP	0.23	2024	Local	Paving Plan 2024	5	5B01/5B02	5B
Sidewalk Construction	Local Sidewalk Restoration Citywide	RANDOLPH ST NE	18TH ST NE	SOUTH DAKOTA AVE NE	Pending NTP	0.06	2024	Local	Paving Plan 2024	5	5B01/5B02	5B
Sidewalk Construction	Local Sidewalk Restoration Citywide	BLADENSBURG RD NE	EVARTS ST NE	SOUTH DAKOTA AVE NE	Pending NTP	0.07	2024	Minor Arterial	Paving Plan 2024	5	5C01/5C02/5C04	5C
Sidewalk Construction	Local Sidewalk Restoration Citywide	24TH ST NE	KEARNY ST NE & RHODE ISLAND AVE NE	SOUTH DAKOTA AVE NE	Pending NTP	0.06	2024	Local	Paving Plan 2024	5	5B06/5B07/5C07	5B/5C
Sidewalk Construction	Local Sidewalk Restoration Citywide	T ST NE	LINCOLN RD NE	SUMMIT PL NE	Pending NTP	0.14	2024	Local	Paving Plan 2024	5	5F05/5F07	5F
Sidewalk Construction	Local Sidewalk Restoration Citywide	LINCOLN RD NE	SEATON PL NE	T ST NE	Pending NTP	0.05	2024	Minor Arterial	Paving Plan 2024	5	5F07	5F
Sidewalk Construction	Local Sidewalk Restoration Citywide	QUEEN ST NE	HOLBROOK TER NE, PENN ST NE	TRINIDAD AVE NE	Pending NTP	0.04	2024	Local	Paving Plan 2024	5	5D04/5D05	5D
Sidewalk Construction	Local Sidewalk Restoration Citywide	3RD ST NE	U ST NE	V ST NE	Pending NTP	0.08	2024	Local	Paving Plan 2024	5	5F04/5F05	5F
Sidewalk Construction	Local Sidewalk Restoration Citywide	12TH PL NE	UPSHUR ST NE	VARNUM ST NE	Pending NTP	0.07	2024	Local	Paving Plan 2024	5	5A03/5B05	5A/5B
Sidewalk Construction	Local Sidewalk Restoration Citywide	FRANKLIN ST NE	26TH ST NE	VISTA ST NE	Pending NTP	0.05	2024	Collector	Paving Plan 2024	5	5C07	5C
Horizontal Sidewalk Saw Cutting	Local Sidewalk Restoration Citywide	OTIS PL NW	PARK PL NW	WARDER ST NW	Pending NTP	0.10	2024	Local	Paving Plan 2024	5	1E01/5A05	1E/5A
Sidewalk Construction	Local Sidewalk Restoration Citywide	MICHIGAN AVE NE	VARNUM PL NE	WEBSTER ST NE	Pending NTP	0.07	2024	Minor Arterial	Paving Plan 2024	5	5B01	5B
Sidewalk Construction	Local Sidewalk Restoration Citywide	13TH PL NE	VARNUM ST NE	WEBSTER ST NE	Pending NTP	0.09	2024	Local	Paving Plan 2024	5	5A03/5B05	5A/5B



Horizontal Sidewalk Saw Cutting	Local Sidewalk Restoration Citywide	SARGENT RD NE	EASTERN AVE NE	DEAD END	Pending NTP	0.02	2024	Minor Arterial	Paving Plan 2024	5	5A02	5A
Sidewalk Construction	Local Sidewalk Restoration Citywide	NEW JERSEY AVE NW	DEAD END	DEAD END	Pending NTP	0.05	2024	Minor Arterial	Paving Plan 2024	5	2G03/5E01	2G/5E
Sidewalk Construction	Local Sidewalk Restoration Citywide	C ST NE	9TH ST NE	10TH ST NE	Pending NTP	0.06	2024	Minor Arterial	Paving Plan 2024	6	6A07	6A
Sidewalk Construction	Local Sidewalk Restoration Citywide	EAST CAPITOL ST BN	10TH ST NE,10TH ST SE	11TH ST NE,11TH ST SE	Pending NTP	0.06	2024	Collector	Paving Plan 2024	6	6A04/6A07/6B05/6B06	6A/6B
Sidewalk Construction	Local Sidewalk Restoration Citywide	CONSTITUTION AVE NE	12TH ST NE	12TH PL NE	Pending NTP	0.05	2024	Minor Arterial	Paving Plan 2024	6	6A04	6A
Sidewalk Construction	NHS - Federal Aid Pavement Restoration - NHPP Streets	FLORIDA AVE NE	11TH ST NE	12TH ST NE,MONTELLO AVE NE	Pending NTP	0.08	2024	Primary Arterial	Paving Plan 2024	6	5D03/6A01	5D/6A
Horizontal Sidewalk Saw Cutting	Local Sidewalk Restoration Citywide	G ST SE	11TH ST SE	12TH ST SE	Pending NTP	0.07	2024	Local	Paving Plan 2024	6	6B04/6B08	6B
Sidewalk Construction	Local Sidewalk Restoration Citywide	K ST SE	11TH ST SE	12TH ST SE,POTOMAC AVE SE	Pending NTP	0.07	2024	Local	Paving Plan 2024	6	6B04/6B08	6B
Sidewalk Construction	NHS - Federal Aid Pavement Restoration - NHPP Streets	INDEPENDENCE AVE SE	13TH ST SE,KENTUCKY AVE SE	14TH ST SE	Pending NTP	0.15	2024	Primary Arterial	Paving Plan 2024	6	6B06	6B
Sidewalk Construction	Local Sidewalk Restoration Citywide	SOUTH CAROLINA AVE SE	KENTUCKY AVE SE	14TH ST SE	Under Construction	0.10	2024	Local	Paving Plan 2024	6	6B06/6B07	6B
Sidewalk Construction	Local Sidewalk Restoration Citywide	PATTERSON ST NE	NORTH CAPITOL ST NE Service Rd	1ST ST NE	Pending NTP	0.16	2024	Local	Paving Plan 2024	6	6E05/6E06	6E
Sidewalk Construction	Local Sidewalk Restoration Citywide	NORTH CAROLINA AVE SE	E ST SE,NEW JERSEY AVE SE	1ST ST SE	Pending NTP	0.04	2024	Local	Paving Plan 2024	6	6B01	6B
Sidewalk Construction	Local Sidewalk Restoration Citywide	I ST NW	1ST ST NW	2ND ST NW,NEW JERSEY AVE NW	Pending NTP	0.06	2024	Local	Paving Plan 2024	6	6E07	6E
Sidewalk Construction	Local Sidewalk Restoration Citywide	D ST SE	1ST ST SE	2ND ST SE	Pending NTP	0.13	2024	Collector	Paving Plan 2024	6	6B01	6B
Sidewalk Construction	Local Sidewalk Restoration Citywide	EAST CAPITOL ST BN	2ND ST NE & 2ND ST SE	3RD ST NE & 3RD ST SE	Pending NTP	0.08	2024	Collector	Paving Plan 2024	6	6B01/6B02/6C02	6B/6C
Sidewalk Construction	Local Sidewalk Restoration Citywide	P ST SW	2ND ST SW,CANAL ST SW	3RD ST SW	Pending NTP	0.08	2024	Minor Arterial	Paving Plan 2024	6	6D06/6D07/6D08	6D

Horizontal Sidewalk Saw Cutting	Local Sidewalk Restoration Citywide	I ST SW	DELAWARE AVE SW	3RD ST SW	Pending NTP	0.12	2024	Minor Arterial	Paving Plan 2024	6	6D02/6D05	6D
Sidewalk Construction	Local Sidewalk Restoration Citywide	F ST NE	3RD ST NE	4TH ST NE	Under Construction	0.08	2024	Local	Paving Plan 2024	6	6C04	6C
Sidewalk Construction	Local Sidewalk Restoration Citywide	G ST NW	3RD ST NW	4TH ST NW	Pending NTP	0.05	2024	Collector	Paving Plan 2024	6	6E08	6E
Sidewalk Construction	NHS - Federal Aid Pavement Restoration - NHPP Streets	PENNSYLVANIA AVE SE	3RD ST SE	4TH ST SE,SEWARD SQ SE	Pending NTP	0.09	2024	Primary Arterial	Paving Plan 2024	6	6B02	6B
Sidewalk Construction	Local Sidewalk Restoration Citywide	EAST CAPITOL ST BN	4TH ST NE,4TH ST SE	5TH ST NE,5TH ST SE	Pending NTP	0.06	2024	Local	Paving Plan 2024	6	6B02/6C02/6C03	6B/6C
Sidewalk Construction	Local Sidewalk Restoration Citywide	SEWARD SQ SE	4TH ST SE,NORTH CAROLINA AVE SE	5TH ST SE	Under Construction	0.06	2024	Local	Paving Plan 2024	6	6B01/6B02/6B03	6B
Sidewalk Construction	Local Sidewalk Restoration Citywide	EAST CAPITOL ST BN	5TH ST NE,5TH ST SE	6TH ST NE,6TH ST SE	Pending NTP	0.06	2024	Collector	Paving Plan 2024	6	6B02/6B05/6C02/6C03	6B/6C
Sidewalk Construction	Local Sidewalk Restoration Citywide	K ST NW	5TH ST NW	6TH ST NW	Pending NTP	0.05	2024	Minor Arterial	Paving Plan 2024	6	6E01/6E02	6E
Sidewalk Construction	NHS - Federal Aid Pavement Restoration - NHPP Streets	INDEPENDENCE AVE SE	5TH ST SE	6TH ST SE	Pending NTP	0.06	2024	Primary Arterial	Paving Plan 2024	6	6B02	6B
Sidewalk Construction	Local Sidewalk Restoration Citywide	ORLEANS PL NE	6TH ST NE	7TH ST NE	Pending NTP	0.12	2024	Local	Paving Plan 2024	6	6A01/6C01	6A/6C
Sidewalk Construction	NHS - Federal Aid Pavement Restoration - NHPP Streets	PENNSYLVANIA AVE SE	6TH ST SE,SEWARD SQ SE	7TH ST SE	Pending NTP	0.14	2024	Primary Arterial	Paving Plan 2024	6	6B02/6B03	6B
Sidewalk Construction	Local Sidewalk Restoration Citywide	MAINE AVE SW	6TH ST SW & M ST SW	7TH ST SW	Pending NTP	0.22	2024	Minor Arterial	Paving Plan 2024	6	6D01/6D03/6D06	6D
Sidewalk Construction	Local Sidewalk Restoration Citywide	K ST NE	8TH ST NE	9TH ST NE	Pending NTP	0.06	2024	Minor Arterial	Paving Plan 2024	6	6A01/6A02	6A
Sidewalk Construction	NHS - Federal Aid Pavement Restoration - NHPP Streets	FLORIDA AVE NE	8TH ST NE,LINCOLN CIR NE	9TH ST NE	Pending NTP	0.07	2024	Primary Arterial	Paving Plan 2024	6	5D01/6A01	5D/6A
Sidewalk Construction	Local Sidewalk Restoration Citywide	EAST CAPITOL ST BN	8TH ST NE,8TH ST SE	9TH ST NE,9TH ST SE	Pending NTP	0.06	2024	Collector	Paving Plan 2024	6	6A07/6B05/6C03	6A/6B/6C

Sidewalk Construction	Local Sidewalk Restoration Citywide	NORTH CAROLINA AVE SE	8TH ST SE	9TH ST SE	Under Construction	0.07	2024	Collector	Paving Plan 2024	6	6B05	6B
Sidewalk Construction	Local Sidewalk Restoration Citywide	A ST SE	8TH ST SE	9TH ST SE	Pending NTP	0.06	2024	Local	Paving Plan 2024	6	6B05	6B
Sidewalk Construction	Local Sidewalk Restoration Citywide	3RD ST NE	3RD ST SE,EAST CAPITOL ST BN	A ST NE	Under Construction	0.08	2024	Local	Paving Plan 2024	6	6B02/6C02	6B/6C
Sidewalk Construction	Local Sidewalk Restoration Citywide	13TH ST SE	WALTER ST SE	C ST SE,SOUTH CAROLINA AVE SE	Pending NTP	0.05	2024	Local	Paving Plan 2024	6	6B06/6B07	6B
Sidewalk Construction	Local Sidewalk Restoration Citywide	DELAWARE AVE SW	M ST SW	CANAL ST SW	Pending NTP	0.26	2024	Collector	Paving Plan 2024	6	6D02/6D03/6D05/6D06	6D
Sidewalk Construction	Local Sidewalk Restoration Citywide	5TH ST NE	A ST NE	CONSTITUTION AVE NE	Under Construction	0.07	2024	Local	Paving Plan 2024	6	6C02/6C03	6C
Sidewalk Construction	Local Sidewalk Restoration Citywide	8TH ST NE	C ST NE	D ST NE	Pending NTP	0.08	2024	Collector	Paving Plan 2024	6	6A03/6A07/6C03	6A/6C
Sidewalk Construction	Local Sidewalk Restoration Citywide	I ST SW	HALF ST SW	DELAWARE AVE SW	Pending NTP	0.12	2024	Minor Arterial	Paving Plan 2024	6	6D02/6D05	6D
Sidewalk Construction	Local Sidewalk Restoration Citywide	6TH ST NE	LEXINGTON PL NE	E ST NE	Pending NTP	0.05	2024	Collector	Paving Plan 2024	6	6C05	6C
Sidewalk Construction	Local Sidewalk Restoration Citywide	8TH ST NE	MARYLAND AVE NE	E ST NE	Pending NTP	0.05	2024	Collector	Paving Plan 2024	6	6A03	6A
Sidewalk Construction	Local Sidewalk Restoration Citywide	2ND ST SE	D ST SE,NORTH CAROLINA AVE SE	E ST SE	Pending NTP	0.07	2024	Local	Paving Plan 2024	6	6B01	6B
Sidewalk Construction	Local Sidewalk Restoration Citywide	CANAL ST SE	IVY ST SE	E ST SE	Pending NTP	0.05	2024	Local	Paving Plan 2024	6	6B01	6B
Sidewalk Construction	Local Sidewalk Restoration Citywide	NEW JERSEY AVE SE	IVY ST SE	E ST SE,NORTH CAROLINA AVE SE	Pending NTP	0.07	2024	Collector	Paving Plan 2024	6	6B01	6B
Sidewalk Construction	Local Sidewalk Restoration Citywide	11TH ST NE	K ST NE	FLORIDA AVE NE	Pending NTP	0.06	2024	Collector	Paving Plan 2024	6	5D03/6A01	5D/6A
Sidewalk Construction	Local Sidewalk Restoration Citywide	NEW JERSEY AVE NW	1ST ST NW	G ST NW	Pending NTP	0.03	2024	Collector	Paving Plan 2024	6	6E07/6E08	6E
Horizontal Sidewalk Saw Cutting	Local Sidewalk Restoration Citywide	16TH ST SE	G ST SE	H ST SE,KENTUCKY AVE SE	Pending NTP	0.07	2024	Local	Paving Plan 2024	6	6B09	6B
Sidewalk Construction	Local Sidewalk Restoration Citywide	7TH ST SW	G ST SW	H ST SW	Pending NTP	0.07	2024	Minor Arterial	Paving Plan 2024	6	6D01/6D03	6D

Sidewalk Construction	Local Sidewalk Restoration Citywide	4TH ST SW	G ST SW	I ST SW	Pending NTP	0.14	2024	Minor Arterial	Paving Plan 2024	6	6D01/6D03	6D
Horizontal Sidewalk Saw Cutting	Local Sidewalk Restoration Citywide	3RD ST SE	A ST SE	INDEPENDENCE AVE SE	Pending NTP	0.07	2024	Local	Paving Plan 2024	6	6B02	6B
Horizontal Sidewalk Saw Cutting	Local Sidewalk Restoration Citywide	8TH ST NE	I ST NE	K ST NE	Pending NTP	0.08	2024	Collector	Paving Plan 2024	6	6A01/6A02	6A
Sidewalk Construction	Local Sidewalk Restoration Citywide	4TH ST NE	K ST NE	L ST NE	Pending NTP	0.08	2024	Collector	Paving Plan 2024	6	6C01/6C06/6C07	6C
Horizontal Sidewalk Saw Cutting	Local Sidewalk Restoration Citywide	13TH ST NE	G ST NE	LINDEN PL NE	Pending NTP	0.04	2024	Collector	Paving Plan 2024	6	6A02/6A06	6A
Sidewalk Construction	Local Sidewalk Restoration Citywide	10TH ST NE	10TH ST SE,EAST CAPITOL ST BN	MASSACHUSETTS AVE NE	Pending NTP	0.07	2024	Local	Paving Plan 2024	6	6A07/6B05	6A/6B
Sidewalk Construction	Local Sidewalk Restoration Citywide	3RD ST NE	C ST NE	MASSACHUSETTS AVE NE	Pending NTP	0.07	2024	Local	Paving Plan 2024	6	6C02	6C
Sidewalk Construction	Local Sidewalk Restoration Citywide	STAPLES ST NE	FLORIDA AVE NE	MORSE ST NE	Pending NTP	0.07	2024	Local	Paving Plan 2024	6	5D03/6A01	5D/6A
Sidewalk Construction	Local Sidewalk Restoration Citywide	1ST ST NW	NEW YORK AVE NW	N ST NW	Pending NTP	0.07	2024	Collector	Paving Plan 2024	6	5E05/6E06/6E07	5E/6E
Sidewalk Construction	Local Sidewalk Restoration Citywide	1ST ST NW	F ST NW	NEW JERSEY AVE NW	Pending NTP	0.03	2024	Collector	Paving Plan 2024	6	6E07/6E08	6E
Sidewalk Construction	Local Sidewalk Restoration Citywide	IVY ST SE	CANAL ST SE	NEW JERSEY AVE SE	Pending NTP	0.12	2024	Local	Paving Plan 2024	6	6B01	6B
Sidewalk Construction	Local Sidewalk Restoration Citywide	E ST SE	CANAL ST SE	NEW JERSEY AVE SE,NORTH CAROLINA AVE SE	Pending NTP	0.08	2024	Local	Paving Plan 2024	6	6B01	6B
Sidewalk Construction	Local Sidewalk Restoration Citywide	1ST ST SE	D ST SE	NORTH CAROLINA AVE SE	Pending NTP	0.11	2024	Local	Paving Plan 2024	6	6B01	6B
Sidewalk Construction	NHS - Federal Aid Pavement Restoration - NHPP Streets	FLORIDA AVE NE	NEW YORK AVE NE	O ST NE	Pending NTP	0.05	2024	Primary Arterial	Paving Plan 2024	6	5F06/5F07/6E05	5F/6E
Sidewalk Construction	Local Sidewalk Restoration Citywide	7TH ST NE	MORTON PL NE	ORLEANS PL NE	Pending NTP	0.04	2024	Local	Paving Plan 2024	6	6A01/6C01	6A/6C
Sidewalk Construction	NHS - Federal Aid Pavement Restoration - NHPP Streets	PENNSYLVANIA AVE SE	G ST SE	POTOMAC AVE SE	Pending NTP	0.11	2024	Primary Arterial	Paving Plan 2024	6	6B07/6B09	6B

Sidewalk Construction	Local Sidewalk Restoration Citywide	HALF ST SW	P ST SW	Q ST SW	Pending NTP	0.09	2024	Local	Paving Plan 2024	6	6D06	6D
Sidewalk Construction	NHS - Federal Aid Pavement Restoration - NHPP Streets	FLORIDA AVE NE	ORREN ST NE	STAPLES ST NE	Pending NTP	0.05	2024	Primary Arterial	Paving Plan 2024	6	5D03/6A01	5D/6A
Sidewalk Construction	Local Sidewalk Restoration Citywide	POTOMAC AVE SE	DEAD END	DEAD END	Pending NTP	0.12	2024	Collector	Paving Plan 2024	6	6B08/6B09	6B
Sidewalk Construction	Local Sidewalk Restoration Citywide	SOUTH CAROLINA AVE SE	14TH ST SE	15TH ST SE & MASSACHUSETTS AVE SE	Pending NTP	0.11	2024	Local	Paving Plan 2024	7	6B06/6B07/7D09	6B/7D
Sidewalk Construction	NHS - Federal Aid Pavement Restoration - NHPP Streets	INDEPENDENCE AVE SE	15TH ST SE	16TH ST SE	Pending NTP	0.08	2024	Primary Arterial	Paving Plan 2024	7	6B06/7D09	6B/7D
Sidewalk Construction	Local Sidewalk Restoration Citywide	EAST CAPITOL ST BN	18TH ST SE	19TH ST NE,19TH ST SE,EAST CAPITOL ST BN	Pending NTP	0.09	2024	Collector	Paving Plan 2024	7	7D05/7D08	7D
Sidewalk Construction	Local Sidewalk Restoration Citywide	A ST SE	18TH ST SE	19TH ST SE	Pending NTP	0.09	2024	Local	Paving Plan 2024	7	7D05/7D08/7D09	7D
Sidewalk Construction	Local Sidewalk Restoration Citywide	DUBOIS PL SE	33RD ST SE	34TH ST SE	Pending NTP	0.12	2024	Local	Paving Plan 2024	7	7B09	7B
Sidewalk Construction	Local Sidewalk Restoration Citywide	ELY PL SE	ANACOSTIA RD SE	37TH ST SE	Pending NTP	0.26	2024	Collector	Paving Plan 2024	7	7B09/7F06	7B/7F
Sidewalk Construction	Local Sidewalk Restoration Citywide	FORT DUPONT ST SE	41ST ST SE	41ST PL SE	Pending NTP	0.07	2024	Local	Paving Plan 2024	7	7B08	7B
Sidewalk Construction	Local Sidewalk Restoration Citywide	ALABAMA AVE SE	Q ST SE	41ST ST SE	Pending NTP	0.21	2024	Minor Arterial	Paving Plan 2024	7	7B07/7B08	7B
Sidewalk Construction	Local Sidewalk Restoration Citywide	JAY ST NE	48TH ST NE	48TH PL NE	Pending NTP	0.06	2024	Local	Paving Plan 2024	7	7C01/7C04	7C
Sidewalk Construction	Local Sidewalk Restoration Citywide	A ST SE	49TH ST SE	50TH ST SE	Pending NTP	0.13	2024	Local	Paving Plan 2024	7	7E05	7E
Horizontal Sidewalk Saw Cutting	Local Sidewalk Restoration Citywide	CALL PL SE	ST LOUIS ST SE	50TH ST SE	Pending NTP	0.09	2024	Local	Paving Plan 2024	7	7E04/7E05	7E
Sidewalk Construction	Local Sidewalk Restoration Citywide	FITCH PL NE	50TH PL NE	51ST ST NE	Pending NTP	0.07	2024	Local	Paving Plan 2024	7	7C03	7C
Sidewalk Construction	Local Sidewalk Restoration Citywide	A ST SE	50TH ST SE	51ST ST SE	Pending NTP	0.12	2024	Local	Paving Plan 2024	7	7E05/7E06	7E

Sidewalk Construction	Local Sidewalk Restoration Citywide	KIMI GRAY CT SE	51ST ST SE,E ST SE	51ST ST SE	Pending NTP	0.28	2024	Local	Paving Plan 2024	7	7E03/7E04	7E
Sidewalk Construction	Local Sidewalk Restoration Citywide	JUST ST NE	JAY ST NE	52ND ST NE	Pending NTP	0.36	2024	Local	Paving Plan 2024	7	7C01/7C04/7C06	7C
Sidewalk Construction	Local Sidewalk Restoration Citywide	E ST SE	51ST ST SE,KIMI GRAY CT SE	53RD ST SE	Pending NTP	0.12	2024	Local	Paving Plan 2024	7	7E03/7E04/7E06	7E
Sidewalk Construction	Local Sidewalk Restoration Citywide	D ST SE	53RD ST SE	54TH ST SE	Pending NTP	0.12	2024	Local	Paving Plan 2024	7	7E03/7E05/7E06	7E
Sidewalk Construction	NHS - Federal Aid Pavement Restoration - NHPP Streets	EAST CAPITOL ST BN	54TH ST SE	55TH ST NE,55TH ST SE	Pending NTP	0.06	2024	Primary Arterial	Paving Plan 2024	7	7C02/7C08	7C
Sidewalk Construction	Local Sidewalk Restoration Citywide	50TH ST SE	AYERS PL SE	A ST SE	Pending NTP	0.05	2024	Local	Paving Plan 2024	7	7E05	7E
Sidewalk Construction	Local Sidewalk Restoration Citywide	MASSACHUSETTS AVE SE	FORT DAVIS DR SE	ALABAMA AVE SE	Pending NTP	0.31	2024	Collector	Paving Plan 2024	7	7B01/7B07/7B08	7B
Sidewalk Construction	NHS - Federal Aid Pavement Restoration - NHPP Streets	BENNING RD NE	OKLAHOMA AVE NE	ANACOSTIA AVE NE	Pending NTP	0.50	2024	Primary Arterial	Paving Plan 2024	7	5D09/7D03/7D04/7D05	5D/7D
Sidewalk Construction	Local Sidewalk Restoration Citywide	50TH ST SE	A ST SE	ASTOR PL SE	Pending NTP	0.05	2024	Local	Paving Plan 2024	7	7E05	7E
Sidewalk Construction	Local Sidewalk Restoration Citywide	19TH ST SE	BURKE ST SE	C ST SE	Pending NTP	0.05	2024	Collector	Paving Plan 2024	7	6B10/7F07	6B/7F
Horizontal Sidewalk Saw Cutting	Local Sidewalk Restoration Citywide	50TH ST SE	C ST SE	CALL PL SE	Pending NTP	0.05	2024	Local	Paving Plan 2024	7	7E04/7E05	7E
Sidewalk Construction	NHS - Federal Aid Pavement Restoration - NHPP Streets	BRANCH AVE SE	BANGOR ST SE	CAMDEN ST SE	Pending NTP	0.07	2024	Primary Arterial	Paving Plan 2024	7	7B05/7B06	7B
Sidewalk Construction	Local Sidewalk Restoration Citywide	ANACOSTIA AVE NE	CLAY ST NE	CLAY PL NE	Pending NTP	0.05	2024	Local	Paving Plan 2024	7	7D04	7D
Sidewalk Construction	Local Sidewalk Restoration Citywide	16TH ST SE	C ST SE	D ST SE	Pending NTP	0.09	2024	Local	Paving Plan 2024	7	6B08/6B09	6B
Sidewalk Construction	Local Sidewalk Restoration Citywide	SOUTHERN AVE SE	58TH ST SE	DAVEY ST SE	Pending NTP	0.20	2024	Minor Arterial	Paving Plan 2024	7	7E07	7E
Sidewalk Construction	Local Sidewalk Restoration Citywide	NANNIE HELEN BURROUGHS AVE NE	51ST ST NE	DIVISION AVE NE	Pending NTP	0.10	2024	Minor Arterial	Paving Plan 2024	7	7C01/7C03/7C06	7C

Sidewalk Construction	Local Sidewalk Restoration Citywide	16TH ST SE	D ST SE	E ST SE	Pending NTP	0.09	2024	Local	Paving Plan 2024	7	6B09	6B
Sidewalk Construction	Local Sidewalk Restoration Citywide	15TH ST SE	D ST SE	E ST SE	Pending NTP	0.09	2024	Collector	Paving Plan 2024	7	6B07/6B09/7D10	6B/7D
Sidewalk Construction	Local Sidewalk Restoration Citywide	51ST ST NE	DEAD END	FITCH PL NE	Pending NTP	0.12	2024	Local	Paving Plan 2024	7	7C03	7C
Sidewalk Construction	Local Sidewalk Restoration Citywide	POPE ST SE	35TH ST SE	HIGHWOOD DR SE	Pending NTP	0.12	2024	Local	Paving Plan 2024	7	7B07	7B
Horizontal Sidewalk Saw Cutting	Local Sidewalk Restoration Citywide	50TH PL NE	HAYES ST NE	HUNT ST NE	Pending NTP	0.06	2024	Local	Paving Plan 2024	7	7C01	7C
Sidewalk Construction	Local Sidewalk Restoration Citywide	15TH ST SE	A ST SE	INDEPENDENCE AVE SE	Pending NTP	0.07	2024	Collector	Paving Plan 2024	7	6B08/6B10	6B
Sidewalk Construction	Local Sidewalk Restoration Citywide	49TH ST NE	HAYES ST NE	JAY ST NE	Pending NTP	0.12	2024	Collector	Paving Plan 2024	7	7C01/7C04	7C
Sidewalk Construction	Local Sidewalk Restoration Citywide	48TH ST NE	HUNT PL NE	JAY ST NE	Pending NTP	0.06	2024	Local	Paving Plan 2024	7	7C01/7C04	7C
Horizontal Sidewalk Saw Cutting	Local Sidewalk Restoration Citywide	15TH ST SE	INDEPENDENCE AVE SE	MASSACHUSETTS AVE SE,SOUTH CAROLINA AVE SE	Pending NTP	0.03	2024	Collector	Paving Plan 2024	7	6B06/7D09	6B/7D
Sidewalk Construction	Local Sidewalk Restoration Citywide	49TH PL NE	FOOTE ST NE	NANNIE HELEN BURROUGHS AVE NE	Pending NTP	0.11	2024	Local	Paving Plan 2024	7	7C01/7C03/7C09	7C
Sidewalk Construction	Local Sidewalk Restoration Citywide	29TH ST SE	N ST SE	NASH PL SE	Pending NTP	0.05	2024	Local	Paving Plan 2024	7	7B04	7B
Sidewalk Construction	Local Sidewalk Restoration Citywide	40TH ST SE	S ST SE	PENNSYLVANIA AVE SE	Pending NTP	0.06	2024	Local	Paving Plan 2024	7	7B06/7B07/7B08	7B
Sidewalk Construction	Local Sidewalk Restoration Citywide	FORT DUPONT ST SE	41ST PL SE	Q ST SE	Pending NTP	0.07	2024	Local	Paving Plan 2024	7	7B08	7B
Horizontal Sidewalk Saw Cutting	Local Sidewalk Restoration Citywide	TEXAS AVE SE	PENNSYLVANIA AVE SE	S ST SE	Pending NTP	0.08	2024	Local	Paving Plan 2024	7	7B02/7B07	7B
Sidewalk Construction	NHS - Federal Aid Pavement Restoration - NHPP Streets	PENNSYLVANIA AVE SE	40TH ST SE	SOUTHERN AVE SE	Pending NTP	0.05	2024	Primary Arterial	Paving Plan 2024	7	7B06/7B07/7B08	7B
Sidewalk Construction	Local Sidewalk Restoration Citywide	BASS PL SE	B ST SE	SOUTHERN AVE SE	Pending NTP	0.17	2024	Local	Paving Plan 2024	7	7E06	7E

Sidewalk Construction	Local Sidewalk Restoration Citywide	C ST SE	BURBANK ST SE	TEXAS AVE SE	Pending NTP	0.24	2024	Local	Paving Plan 2024	7	7E07/7F05	7E/7F
Sidewalk Construction	Local Sidewalk Restoration Citywide	CHAPLIN ST SE	DUBOIS PL SE	DEAD END	Pending NTP	0.06	2024	Local	Paving Plan 2024	7	7F05	7F
Sidewalk Construction	Local Sidewalk Restoration Citywide	50TH PL NE	FITCH PL NE	DEAD END	Pending NTP	0.06	2024	Local	Paving Plan 2024	7	7C03	7C
Horizontal Sidewalk Saw Cutting	Local Sidewalk Restoration Citywide	POTOMAC AVE SE	DEAD END	DEAD END	Pending NTP	0.02	2024	Collector	Paving Plan 2024	7	6B09/7D10	6B/7D
Horizontal Sidewalk Saw Cutting	Local Sidewalk Restoration Citywide	ALABAMA AVE SE	9TH PL SE	10TH PL SE	Pending NTP	0.05	2024	Local	Paving Plan 2024	8	8C03/8C06/8C07	8C
Horizontal Sidewalk Saw Cutting	Local Sidewalk Restoration Citywide	ALABAMA AVE SE	10TH PL SE	11TH PL SE	Pending NTP	0.04	2024	Local	Paving Plan 2024	8	8C03/8C06/8C07	8C
Sidewalk Construction	Local Sidewalk Restoration Citywide	WAHLER PL SE	WAHLER CT SE	13TH ST SE	Pending NTP	0.09	2024	Local	Paving Plan 2024	8	8E05	8E
Sidewalk Construction	Local Sidewalk Restoration Citywide	BRUCE ST SE	TOBIAS DR SE	15TH PL SE,BRUCE PL SE	Pending NTP	0.07	2024	Local	Paving Plan 2024	8	8C03/8C08	8C
Sidewalk Construction	Local Sidewalk Restoration Citywide	BRANDYWINE ST SE	SOUTH CAPITOL ST BN	1ST ST SE	Pending NTP	0.10	2024	Local	Paving Plan 2024	8	8D01/8D03	8D
Sidewalk Construction	Local Sidewalk Restoration Citywide	T PL SE	21ST PL SE	22ND ST SE,RETTA GILLIAM CT SE	Pending NTP	0.06	2024	Local	Paving Plan 2024	8	8A03	8A
Horizontal Sidewalk Saw Cutting	Local Sidewalk Restoration Citywide	SKYLAND PL SE	24TH ST SE	23RD ST SE	Pending NTP	0.08	2024	Local	Paving Plan 2024	8	8B01	8B
Horizontal Sidewalk Saw Cutting	Local Sidewalk Restoration Citywide	SAVANNAH TER SE	DEAD END	23RD ST SE	Pending NTP	0.05	2024	Local	Paving Plan 2024	8	8E02	8E
Sidewalk Construction	Local Sidewalk Restoration Citywide	KNOX PL SE	ALABAMA AVE SE,GAINESVILLE ST SE	24TH PL SE,HARTFORD ST SE	Pending NTP	0.10	2024	Local	Paving Plan 2024	8	8B02/8B03	8B
Sidewalk Construction	Local Sidewalk Restoration Citywide	HARTFORD ST SE	23RD ST SE	24TH PL SE,KNOX PL SE	Pending NTP	0.11	2024	Local	Paving Plan 2024	8	8B03	8B
Horizontal Sidewalk Saw Cutting	Local Sidewalk Restoration Citywide	SKYLAND PL SE	DEAD END	24TH ST SE	Pending NTP	0.11	2024	Local	Paving Plan 2024	8	8B01/8B02	8B
Sidewalk Construction	Local Sidewalk Restoration Citywide	CHESAPEAKE ST SW	MARTIN LUTHER KING JR AVE SW	2ND ST SW	Pending NTP	0.07	2024	Collector	Paving Plan 2024	8	8D01/8D06/8D07	8D
Sidewalk Construction	Local Sidewalk Restoration Citywide	NEWCOMB ST SE	4TH ST SE	5TH ST SE	Pending NTP	0.16	2024	Local	Paving Plan 2024	8	8C01/8C02	8C



Sidewalk Construction	Local Sidewalk Restoration Citywide	L ST SE	8TH ST SE	9TH ST SE	Pending NTP	0.07	2024	Local	Paving Plan 2024	8 8F01	8F
Sidewalk Construction	Local Sidewalk Restoration Citywide	FREDERICK DOUGLASS PL SE	TUBMAN RD SE	ALABAMA AVE SE	Pending NTP	0.06	2024	Local	Paving Plan 2024	8 8C05	8C
Sidewalk Construction	Local Sidewalk Restoration Citywide	2ND ST SW	XENIA ST SW	ATLANTIC ST SW	Pending NTP	0.21	2024	Local	Paving Plan 2024	8 8D01	8D
Sidewalk Construction	Local Sidewalk Restoration Citywide	4TH ST SE	ATLANTIC ST SE	BRANDYWINE ST SE	Pending NTP	0.06	2024	Collector	Paving Plan 2024	8 8D03/8D08/8E07	8D/8E
Sidewalk Construction	Local Sidewalk Restoration Citywide	WACLARK PL SE	RALEIGH ST SE	BROTHERS PL SE	Pending NTP	0.04	2024	Local	Paving Plan 2024	8 8C04	8C
Sidewalk Construction	Local Sidewalk Restoration Citywide	SOUTH CAPITOL ST BN	BRANDYWINE ST SE	CHESAPEAKE ST SE,CHESAPEAKE ST SW	Pending NTP	0.07	2024	Minor Arterial	Paving Plan 2024	8 8D01/8D06	8D
Horizontal Sidewalk Saw Cutting	Local Sidewalk Restoration Citywide	MISSISSIPPI AVE SE	15TH ST SE	COOK DR SE	Pending NTP	0.17	2024	Collector	Paving Plan 2024	8 8E03/8E04	8E
Sidewalk Construction	Local Sidewalk Restoration Citywide	1ST ST SE	DANBURY ST SE	ELMIRA ST SE	Pending NTP	0.12	2024	Collector	Paving Plan 2024	8 8D03/8D06	8D
Sidewalk Construction	Local Sidewalk Restoration Citywide	XENIA ST SE	4TH ST SE & VALLEY AVE SE	FOXHALL PL SE	Pending NTP	0.09	2024	null	Paving Plan 2024	8 8C07/8D08/8E06	8C/8D/8E
Sidewalk Construction	Local Sidewalk Restoration Citywide	ELVANS RD SE	ERIE ST SE,MORRIS RD SE	GAINESVILLE ST SE	Pending NTP	0.15	2024	Local	Paving Plan 2024	8 8A04/8B04/8B06	8A/8B
Sidewalk Construction	Local Sidewalk Restoration Citywide	ALABAMA AVE SE	HARTFORD ST SE	GAINESVILLE ST SE,KNOX PL SE	Pending NTP	0.05	2024	Local	Paving Plan 2024	8 8B02/8B03	8B
Sidewalk Construction	Local Sidewalk Restoration Citywide	ALABAMA AVE SE	NAYLOR RD SE	GOOD HOPE RD SE	Pending NTP	0.10	2024	Minor Arterial	Paving Plan 2024	8 7B02/7B05/8B02	7B/8B
Sidewalk Construction	Local Sidewalk Restoration Citywide	MISSISSIPPI AVE SE	ATLANTIC ST SE,ATLANTIC ST SW,SOUTH CAPITOL ST BN	HALLEY TER SE	Pending NTP	0.06	2024	Collector	Paving Plan 2024	8 8D01	8D
Sidewalk Construction	Local Sidewalk Restoration Citywide	ALABAMA AVE SE	IRVING ST SE,JAMES M MCGEE JR ST SE	HARTFORD ST SE	Pending NTP	0.10	2024	Local	Paving Plan 2024	8 8B02/8B03/8B05	8B
Sidewalk Construction	Local Sidewalk Restoration Citywide	TOBIAS DR SE	BRUCE ST SE	HENSON RD SE	Pending NTP	0.06	2024	Local	Paving Plan 2024	8 8C03/8C08	8C
Sidewalk Construction	Local Sidewalk Restoration Citywide	15TH PL SE	Alley-47020182	HILLSDALE PL SE,HOWARD RD SE	Pending NTP	0.03	2024	Local	Paving Plan 2024	8 8B06	8B

Sidewalk Construction	Local Sidewalk Restoration Citywide	14TH PL SE	Alley-47002822	HOWARD RD SE	Pending NTP	0.04	2024	Local	Paving Plan 2024	8	8B06	8B
Sidewalk Construction	Local Sidewalk Restoration Citywide	WACLARK PL SE	BROTHERS PL SE	MARTIN LUTHER KING JR AVE SE	Pending NTP	0.05	2024	Local	Paving Plan 2024	8	8C04	8C
Sidewalk Construction	Local Sidewalk Restoration Citywide	GOOD HOPE RD SE	INTERSTATE 695 I BN	MARTIN LUTHER KING JR AVE SE	Pending NTP	0.09	2024	Local	Paving Plan 2024	8	8A02/8A06	8A
Sidewalk Construction	Local Sidewalk Restoration Citywide	TALBERT ST SE	SHANNON PL SE	MARTIN LUTHER KING JR AVE SE	Pending NTP	0.06	2024	Local	Paving Plan 2024	8	8A06	8A
Horizontal Sidewalk Saw Cutting	Local Sidewalk Restoration Citywide	DANBURY ST SW	SOUTH CAPITOL TER SW	MARTIN LUTHER KING JR AVE SW	Pending NTP	0.21	2024	Local	Paving Plan 2024	8	8D06/8D07	8D
Sidewalk Construction	Local Sidewalk Restoration Citywide	MARTIN LUTHER KING JR AVE SE	REDWOOD DR SE	MILWAUKEE PL SE	Pending NTP	0.04	2024	Minor Arterial	Paving Plan 2024	8	8C01/8C03	8C
Horizontal Sidewalk Saw Cutting	Local Sidewalk Restoration Citywide	COOK DR SE	ANDERSON PL SE	MISSISSIPPI AVE SE	Pending NTP	0.07	2024	Local	Paving Plan 2024	8	8E03/8E04	8E
Sidewalk Construction	Local Sidewalk Restoration Citywide	WHEELER RD SE	UPSAL ST SE	MISSISSIPPI AVE SE	Pending NTP	0.07	2024	Minor Arterial	Paving Plan 2024	8	8C03/8C07/8E05	8C/8E
Sidewalk Construction	Local Sidewalk Restoration Citywide	MALCOLM X AVE SE	OAKWOOD ST SE	NEWCOMB ST SE	Pending NTP	0.09	2024	Minor Arterial	Paving Plan 2024	8	8C02/8C04	8C
Sidewalk Construction	Local Sidewalk Restoration Citywide	WHEELER RD SE	ALABAMA AVE SE	SAVANNAH ST SE, WHEELER HILL DR SE	Pending NTP	0.10	2024	Minor Arterial	Paving Plan 2024	8	8C03/8C07	8C
Sidewalk Construction	Local Sidewalk Restoration Citywide	WHEELER HILL DR SE	DEAD END	SAVANNAH ST SE, WHEELER RD SE	Pending NTP	0.14	2024	Local	Paving Plan 2024	8	8C07	8C
Sidewalk Construction	Local Sidewalk Restoration Citywide	15TH PL SE	TOBIAS DR SE	SHIPPEN LN SE	Pending NTP	0.06	2024	Local	Paving Plan 2024	8	8C03/8C08	8C
Horizontal Sidewalk Saw Cutting	Local Sidewalk Restoration Citywide	GALVESTON ST SE	6TH ST SE	SOUTHERN AVE SE	Pending NTP	0.07	2024	Local	Paving Plan 2024	8	8E09	8E
Sidewalk Construction	Local Sidewalk Restoration Citywide	TOBIAS DR SE	STANTON RD SE	STANTON TER SE	Pending NTP	0.07	2024	Local	Paving Plan 2024	8	8C08	8C
Horizontal Sidewalk Saw Cutting	Local Sidewalk Restoration Citywide	SHANNON PL SE	CHICAGO ST SE	TALBERT ST SE	Pending NTP	0.08	2024	Local	Paving Plan 2024	8	8A06	8A
Sidewalk Construction	Local Sidewalk Restoration Citywide	BRUCE ST SE	SHIPPEN LN SE	TOBIAS DR SE	Pending NTP	0.06	2024	Local	Paving Plan 2024	8	8C03/8C08	8C
Sidewalk Construction	Local Sidewalk Restoration Citywide	13TH ST SE	V ST SE	W ST SE	Pending NTP	0.06	2024	Collector	Paving Plan 2024	8	8A06	8A

Sidewalk Construction	Local Sidewalk Restoration Citywide	STEVENS RD SE	FIRTH STERLING AVE SE	WADE RD SE	Pending NTP	0.25	2024	Local	Paving Plan 2024	8	8C01	8C
Sidewalk Construction	Local Sidewalk Restoration Citywide	25TH ST SE	SKYLAND PL SE	WAGNER ST SE	Pending NTP	0.11	2024	Minor Arterial	Paving Plan 2024	8	8B01/8B02	8B
Horizontal Sidewalk Saw Cutting	Local Sidewalk Restoration Citywide	SAVANNAH ST SE	25TH ST SE	DEAD END	Pending NTP	0.12	2024	Local	Paving Plan 2024	8	8E01/8E02	8E
Sidewalk Construction	Local Sidewalk Restoration Citywide	CHESTER ST SE	W ST SE	DEAD END	Pending NTP	0.08	2024	Local	Paving Plan 2024	8	8A06	8A

# Appendix P2Q69a - Bridge Inventory

No.	Bridge Number	Bridge Name	Facility Carried	Facility Intersected	Ward
1	0001	Chain Bridge	CHAIN BRIDGE	POTOMAC R. & C&O	1
2	0002	Wisconsin Avenue, N.W. over C&O Canal	WISCONSIN AVENUE	C&O CANAL	1
3	0003	31st Street, N.W. over C&O Canal	31ST STREET N.W.	C&O CANAL	1
4	0004	Jefferson Street, N.W. over C&O Canal	JEFFERSON ST, N.W.	C&O CANAL	1
5	0005	30th Street, N.W. over C&O Canal	30TH STREET, N.W.	C&O CANAL	1
6	0006	29th Street, N.W. over C&O Canal	29TH STREET, N.W.	C&O CANAL	1
7	0007	Francis Scott Key Bridge over K Street, N.W.	Key Bridge	WHITEHURST FRWY	1
8	0007-RAMP-E	Ramp from Key Bridge to Whitehurst Freeway	E RAMP TO WH FRWY	STORAGE YD NEAR POTOMAC	1
9	0008	Oregon Avenue, N.W. over Pinehurst Branch	OREGON AVE	Pinehurst Branch	1
10	0010	23rd Street, N.W. over Virginia Avenue	23RD STREET, N.W.	VIRGINIA AVENUE, N.W.	1
11	0011	M Street, S.W. over South Capitol Street	M STREET, S.W.	SOUTH CAPITOL STREET	1
12	0012	Anacostia Avenue over Polk Run	ANACOSTIA AVE NE	Polk Run	8
13	0017	27th Street, N.W. over Broad Branch	27th Street, N.W.	Broad Branch	1
14	0019	Kenilworth Avenue over Nannie Helen Burroughs Ave.	KENILWORTH AVE	BURROUGHS AVE & RAMP	1
15	0019-H	Kenilworth Avenue over Watts Branch	KENILWORTH AVE	WATTS BRANCH	1
16	0019-L	Kenilworth Avenue exit to Burroughs Avenue	N.RAMP TO BURR.AVE	WATTS BRANCH	1
17	0020	Park Road, N.W. over Rock Creek	PARK ROAD, N.W.	ROCK CREEK	1
18	0021	14th Street, N.W. over Streetcar Terminal	14TH STREET, S.W.	STREET CAR TERMINAL	1
19	0022	16th Street, N.W. over Piney Branch Parkway	16TH STREET, N.W.	PINEY BRANCH PARKWAY	1
20	0023	North Capitol Street, N.W. over Irving Street	NORTH CAPITOL ST	IRVING ST INTERCHANGE	1
21	0025	Park Road, N.W. over Piney Branch Pkwy.	PARK ROAD, N.W.	PINEY BRANCH PKWY	1
22	0026-1	Klingle Road, N.W. over Rock Creek & Beach Dr.	KLINGLE ROAD, N.W.	ROCK CREEK & BEACH D	1
23	0026-2	Porter Street, N.W. over Klingle Road ramp	PORTER STREET	KLINGLE ROAD	1
24	0026-3	Klingle Road Ramp to Beach Drive	KLINGLE ROAD, N.W.	ROCK CREEK	1
25	0027	Connecticut Avenue Bridge over Klingle Valley	CONNECTICUT AVE.	KLINGLE VALLEY	1
26	0029	William Howard Taft Memorial Bridge	CONNECTICUT AVENUE	ROCK CREEK & POTOMAC PKW	1
27	0030	Duke Ellington Memorial Bridge	CALVERT STREET	ROCK CREEK & PARK DR	1
28	0032	Whitehurst Freeway over K Street, N.W.	WHITEHURST FRWY	K Street, N.W.	1
29	0032-1	Whitehurst Freeway over C&O Canal	ROUTE 29	C&O CANAL, N.W.	1
30	0032-2	EB Ramp from WH Freeway to K Street, N.W.	K Street Ramp	K Street exit Ramp	1
31	0032-3	WB Ramp from K Street, N.W. to WH Freeway	K Street Ramp	K Street Entrance Ramp	1
32	0034	Lauzun's Legion Memorial Bridge	P STREET, N.W.	ROCK CREEK	1
33	0035	M Street, N.W. over Rock Creek & Rock Creek Pk	M STREET, N.W.	PARKWAY & ROCK CREEK	1
34	0036-NS	K Street Ramps to and from Potomac Parkway	RAMPS TO&FROM	ROCK CREEK	1
35	0036-P	K Street, N.W. over Rock Creek & Potomac Parkw	K STREET, N.W.	POTOMAC PKWY	1
36	0036-R	K Street, N.W. over Rock Creek	K STREET, N.W.	ROCK CREEK	1
37	0038	NB Kenilworth Avenue over East Capitol Street	KENILWORTH AVE NB	EAST CAPITOL ST	1
38	0040	Minnesota Avenue, N.E. over East Capitol Street	MINNESOTA AVENUE	EAST CAPITOL ST	1
39	0040-1	35th Street, N.E. over East Capitol Street	35TH ST, N.E.	EAST CAPITOL ST	1
40	0040-2	Pedestrian Bridge over East Capitol Street	EAST CAPITOL ST.	PEDESTRIAN BRIDGE	2
41	0041	C Street, N.E. over Pedestrian Walkway	C Street, N.E.	Ramp from 22nd St N.E	1
42	0041-1	C Street, N.E. over Pedestrian Walk	C Street, N.E.	PEDESTRIAN WALK	1
43	0041-2	Independence Ave. over Pedestrian Walkway	Independence Ave.	PEDESTRIAN WALK	1
44	0042	Marshall Drive, N.W. over North Capitol Street	Marshall Drive	North Capitol Street	1
45	0044	Malcom X. Avenue over South Capitol Street	MALCOM X AVENUE	SOUTH CAPITOL STREET	1
46	0045	Eastern Avenue, N.E. over Kenilworth Avenue	Eastern Avenue	Kenilworth Ave	1
47	0046	Michigan Avenue, N.E. over Park Place	MICHIGAN AVE	PARK PLACE, N.W.	1
48	0047	Kenilworth Terrace over Watts Branch	KENILWORTH TERRACE	WATTS BRANCH	1
49	0048	Ramp to Kenilworth Avenue over Watts Branch	Kenilworth Ave. rp	WATTS BRANCH	1
50	0049	T Street over North Capitol Street	T STREET	NORTH CAPITOL ST	1
51	0050	New York Avenue over North Capitol Street	NEW YORK AVENUE	NORTH CAPITOL ST	1
52	0051	Rhode Island Avenue over North Capitol Street	RHODE ISLAND AVE	NORTH CAPITOL STREET	1
53	0052	Ethel Kennedy Memorial Bridge over Anacostia R.	BENNING ROAD	ANACOSTIA RIVER	1
54	0054	John Philip Sousa Memorial Bridge	PENNSYLVANIA AVE	CSX&ANACOSTIA R&PA&M St.	1
55	0058		PEDESTRIAN	SUITLAND PARKWAY	2
56	0060	4th Street, S.E. over Oxon Run	4TH ST.S.E.	OXON RUN	1
57	0061	Wheeler Road, S.E. over Oxon Run	WHEELER ROAD, S.E.	OXON RUN	1
58	0062	Atlantic Street, S.E. over Oxon Run	ATLANTIC STREET	OXON RUN	1
59	0063	South Capitol Street, S.E. over Oxon Run	S. CAPITOL STREET	OXON RUN	1
60	0064	South Capitol Street, S.E. over Winkle Doodle Br.	S. Capitol Street	WINKLE DOODLE BRANCH	1
61	0065	Southern Avenue, S.E. over Oxon Run	SOUTHERN AVENUE	OXON RUN	1
62	0067	Ped. Bridge over Kenilworth Ave. near Nash St.	PEDESTRIANS	PED BR NEAR NASH ST,N.E.	2
63	0068	Ped. Bridge over Kenilworth Ave. near Douglas St.	KENILWORTH AVENUE	PED.BR NEAR DOUGLAS RD	2
64	0069	Ped. Bridge over Kenilworth Ave. near Hayes St.	KENILWORTH AVENUE	PED BR NEAR HAYES ST	2
65	0070	Southern Avenue over Suitland Parkway	SOUTHERN AVENUE	SUITLAND PARKWAY	1
66	0074	Alabama Avenue, S.E. over Suitland Parkway	ALABAMA AVENUE, SE	SUITLAND PARKWAY	1
67	0075	Martin Luther King, Jr. Avenue over Suitland Pkwy.	M. L. KING AVENUE	SUITLAND PARKWAY	1
68	0076	New York Avenue, N.E. over Anacostia River	NEW YORK AVENUE	ANACOSTIA RIVER	1
69	0077	Benning Road, N.E. over Kingman Lake	BENNING RD, N.E.	KINGMAN LAKE	1
70	0078	Anacostia Avenue, N.E. over Anacostia River Outlet	Anacostia Avenue,	Anacostia River Outlet	1
71	0082	Minnesota Avenir, N.E. over Watts Branch	MINNESOTA AVE,N.E.	WATTS BRANCH, N.E.	1
72	0084	SB Kenilworth Avenue over East Capitol Street	KENILWORTH AVE SB	EAST CAPITOL ST & RA	1
73	0101-Q-ST	Q Street, N.W. over Connecticut Avenue	Q STREET, N.W.	CONNECTICUT AVE	1
74	0102-22NDST	22nd Street, N.W. over K Street	22ND STREET, N.W.	K STREET, N.W.	1
75	0102-24THST	24th Street, N.W. over K Street	24TH STREET, N.W.	K STREET, N.W.	1
76	0103	Kalmia Road, N.W. over Rock Creek Tributary	Kalmia Road, N.W.	Rock Creek Tributary	8

77	0104	Ramp from Kenilworth Ave. to Benning Road	RAMP TO BENNING RD	SB KENILWORTH AVE	1
78	0104-1	Ramp from Benning Road, N.E. to Kenilworth Avenue	RAMP FR BENNING RD	SB KENILWORTH AVE	1
79	0114	Massachusetts Avenue over Rock Creek	MASSACHUSETTS AVE	ROCK CREEK & POT PARK	1
80	0117	Q Street [Dumbarton] Bridge over Rock Creek	Q STREET, N.W.	ROCK CREEK	1
81	0118	Pennsylvania Avenue, N.W. over Rock Creek Pkwy	PENNSYLVANIA AVE	ROCK CREEK & POT PKW	1
82	0128	Hunt Place, N.E. over Watts Branch	HUNT PLACE, N.E.	WATTS BRANCH	1
83	0129	44th Street, N.E. over Watts Branch	44TH STREET N.E.	WATTS BRANCH	1
84	0130	Ped. 53rd Street NE over Watts Branch	PEDESTRIAN	WATTS BRANCH	2
85	0131	Ped. 57th Street NE over Watts Branch	57TH STREET, N.E.	WATTS BRANCH	2
86	0132	58th Street, N.E. over Watts Branch	58TH STREET N.E.	WATTS BRANCH NE	1
87	0133	61st Street N.E. over Watts Branch	61st Street, NE	Watts Branch	8
88	0140	Pedestrian Bridge over Arizonia Avenue, N.W.	Pedestrian Bridge	Arizona Avenue, N.W.	2
89	0144		PEDESTRIANS	C&O CANAL	2
90	0145	Pedestrian Bridge over C&O Canal @ 33rd Street	Pedestrian Bridge	C&O Canal	2
91	0147	Pedestrian Bridge at Potomac Avenue	PEDESTRIANS	C&O CANAL @ POTOMAC	2
92	0169-1	Rochambeau Memorial Bridge over Potomac River	I-395 HOV Bridge	Potomac River & Ohio Dr.	1
93	0170-1	NB Arland D. Williams Mem. Bridge over Potomac R.	NB I-395	Potomac River & Ohio Dr.	1
94	0171-1	14th Street, S.W. over Maine Avenue	14TH STREET, S.W.	MAINE AVENUE, S.W.	1
95	0171-2	14th Street, S.W. over Outlet Channel	14TH STREET, S.W.	OUTLET CHANNEL, S.W.	1
96	0171-3	14TH STREET, N.W. OVER OHIO DRIVE	14TH STREET, S.W.	OHIO DRIVE EXIT	1
97	0172-1	Jefferson Drive over 12th Street Expressway	JEFFERSON DRIVE, N	12TH STREET EXPRESSWAY	1
98	0173-C-ST	C Street, S.W. over 9th Street Expressway	C STREET, S.W.	9TH ST EXPWAY	1
99	0177	D Street, S.W. over 9th Street Expressway	D STREET, S.W.	9TH ST EXPWAY	1
100	0196	55th Street, N.E. over Watts Branch	55TH STREET, N.E.	WATTS BRANCH	1
101	0199	Pedestrian Bridge over Watts Branch near 48th Pl.	Pedestrian Bridge	WATTS BRANCH	2
102	0204	Division Avenue over Watts Branch	DIVISION AVENUE	WATTS BRANCH	1
103	0209	16th Street, N.W. over Military Road	16TH STREET, N.W.	MILITARY RD	1
104	0222	Gault Place, N.E. over Watts Branch	GAULT PLACE	WATTS BRANCH	1
105	0225	Met. Branch Trail over M St. & Florida Ave., N	Met. Branch Trail	M St. & Florida Ave.	2
106	0226	Anacostia Riverwalk Trail	Ana. Rvrwalk Trail	Anacostia River	2
107	0228	Parkside Pedestrian Bridge	Pedestrian Bridge	Kenilworth Avenue	2
108	0229	Military Road over Rock Creek and Beach Drive	MILITARY ROAD	ROCK CREEK & BEACH D	1
109	0230	Anacostia Riverwalk Trail over CSX Railroad	Riverwalk Trail	CSX Railroad	2
110	0231	Anacostia Riverwalk East Trail Bridge	Riverwalk Trail	CSX Railroad	2
111	0232	Metropolitan Branch Trail Pedestrian Bridge	Met. Branch Trail	CSX RR and Metro Station	2
112	0233	East Capitol Street over Anacostia River	EAST CAPITOL ST	ANACOSTIA RIVER & PA	1
113	0234	Anacostia Riverwalk Trail - Pepco Outfall	Ana. Riverwk Trail	Pepco Outfall	2
114	0235	Anacostia Riverwalk Trail over Watts Branch	Ana. Riverwk Trail	Watts Branch	2
115	0236	ART over Kenilworth Marsh Tidal Inlet	Riverwalk Trail	Tidal Inlet	2
116	0237	Pedestrian Bridge over Lower Beaverdam Creek	Riverwalk Trail	Lower Beaverdam Creek	2
117	0238	Military Road over Joyce Road & Luzon Stream	Military Road	Joyce Road	1
118	0242	New York Avenue, N.E. over South Dakota Avenue	NEW YORK AVENUE	SOUTH DAKOTA AVENUE	1
119	0250	L Street, N.W. over Convention Center Exhibit Hall	L Street, N.W.	D.C. Convention Center	1
120	0251	M Street, N.W. over Convention Center Exhibit Hall	M Street, N.W.	D.C. Convention Center	1
121	0252	9th Street, N.W. over Washington Convention Center	9th Street, N.W.	Convention Center Parkin	1
122	0503-EB	EB Benning Road over Kenilworth Avenue and RR	BENNING RD-EB	KENILWORTH AVE-B&O R	1
123	0503-WB	WB Benning Road over Kenilworth Avenue and RR	BENNING RD-WB	KENILWORTH AVE-B&O R	1
124	0505	Anacostia Freeway over CSX Yard	ANACOSTIA FREEWAY	PENN RR YARDS,S.E.	1
125	0515	12th Street, S.W. over CSXT	12TH STREET,S.W.	CSXT RAILROAD	1
126	0516	11th Street, S.W. over CSXT	11th Street	CSXT RR & D Street,	1
127	0517	L'Enfant Plaza Promenade	L'Enfant Plaza	RAILROAD	1
128	0529	H Street, N.E. over Washington Terminal Yards	H STREET	WASHINGTON TERMINAL YARD	1
129	0534	New York Avenue Bridge over AMTRAK and WMATA	NEW YORK AVENUE	WASH TERMINAL YARDS	1
130	0543	Queens Chapel Road over CSX RR	QUEENS CHAPEL ROAD	CSX RAILROAD	1
131	0544	South Dakota Avenue over CSX RR	S.DAKOTA AVENUE	CSX RAILROAD	1
132	0550	9th Street, N.E. over CSX RR	NINTH STREET, N.E.	CSX RR	1
133	0556	New Hampshire Avenue over CSX Railroad	NEW HAMPSHIRE AVE	CSX RAILROAD & METRO	1
134	0563	New York Avenue over Amtrak RR	NEW YORK AVENUE	Amtrak Railroad	1
135	0568	Monroe Street, N.E. over CSX RR	MONROE STREET, NE	CSX RAILROAD	1
136	0571	Taylor Street over RR & Puerto Rico Avenue	TAYLOR STREET	BROOKLAND AVE & CSX	1
137	0572	New Jersey Avenue, S.E. over Virginia Ave. and RR	NEW JERSEY AVENUE	CSX RR & VA AVE	1
138	0576	Eastern Avenue, N.E. over CSX	EASTERN AVENUE, NE	CSX RAILROAD, N.E.	1
139	0596	Michigan Avenue, N.E. over 9th Street and CSX	MICHIGAN AVENUE	CSX & 9th St., NE	1
140	0597	Franklin Street, N.E. over Railroad	FRANKLIN & 8TH	B&O RAILROAD	1
141	1000	Anacostia Freeway over Pennsylvania Avenue	ANACOSTIA FREEWAY	PENN AVE INTERCHANGE	1
142	1001	Anacostia Freeway over Nicholson Street	ANACOSTIA FREEWAY	Nicholson Street	1
143	1001-RAMP-6	Anacostia Freeway ramp exit over Nicholson Street	Rmp from NB I-295	Nicholson Street	1
144	1001-RAMP-4	Nicholson Street Ramp to SB Anacostia Freeway	Ramp to I-295	Nicholson Street	1
145	1003-P	Ped. Bridge over Anacostia Freeway and Railroad.	PEDESTRIANS	Anacostia Freeway	2
146	1007	Anacostia Freeway over Good Hope Road, S.E.	Anacostia Freeway	Good Hope Road	1
147	1008	Anacostia Freeway over Howard Road, S.E.	ANACOSTIA FREEWAY	HOWARD RD S.E.	1
148	1008-1	NB Entrance Ramp to I-295 from Suitland Parkway	ANACOSTIA FREEWAY	HOWARD RD S.E.	1
149	1009	Anacostia Freeway over Suitland Parkway, S.E.	ANACOSTIA FREEWAY	SUITLAND PKWY S.E.	1
150	1009-1	WB I-295 Exit Ramp to SB Suitland Pkwy	WB I-295 Exit Ramp	Suitland Patkway	1
151	1009-2	SB Anacostia Fwy (I-295) Exit Ramp to WB Suitland	ANACOSTIA FREEWAY	Bicycle and Pedestrian	8
152	1012	Anacostia Freeway over Firth Sterling	ANACOSTIA FREEWAY	FIRTH STERLING AVE	1
153	1014-NB	Anacostia Freeway over Malcom X. Avenue	ANACOSTIA FREEWAY	Malcom X. Avenue	1
154	1014-SB	Anacostia Freeway over Malcolm X. Avenue	ANACOSTIA FREEWAY	Malcom X. Avenue	1
155	1015	Ramp from SB Anacostia Freeway	SB I-295 Exit Ramp	SOUTH CAPITOL ST S.E.	1
156	1016-NB	Anacostia Freeway over South Capitol Street	ANACOSTIA FREEWAY	S. Capitol Street, S.E.	1
157	1016-SB	Anacostia Freeway over South Capitol Street	ANACOSTIA FREEWAY	S.CAPITOL ST S.E.	1

158	1018-NB	Anacostia Freeway over Chesapeake Street, S.E.	ANACOSTIA FRWY NB	CHESAPEAKE STREET, S.E.	1
159	1018-SB	SB Anacostia Freeway over Chesapeake Street	ANACOSTIA FRWY SB	CHESAPEAKE STREET, S.E.	1
160	1019-NB	I-295 over NRL and Shepherd Pkwy access	ANACOSTIA PKWY NB	NAVAL RESEARCH LAB ROAD	1
161	1019-SB	I-295 Over NRL and Shepherd Pkwy access	ANACOSTIA FRWY SB	NAVAL RESEARCH LAB ROAD	1
162	1026	Anacostia Freeway over Oxon Run Bay	ANACOSTIA FREEWAY	OXON RUN BAY	1
163	1030	I-295 Access Road over Ramp G	I-295 Access	Ramp G	1
164	1031	I-295 Access Road over Malcolm X	Malcolm X Avenue	I-295 Access Road	1
165	1033	I-295 Ramp C at MLK Interchange	I-295 Ramp C	Malcolm X Avenue	1
166	1034	I-295 Access Road over Ramp J	I-295 Access Road	Ramp J	1
167	1035	I-295 Ramp T at Malcolm X Interchange	Ramp T	Anacostia Freeway	1
168	1036	I-295 Ramp F over Ramp E and South Capitol Street	Ramp F	Ramp E	1
169	1100	Southwest Freeway over 4th Street, S.W.	SOUTHWEST FREEWAY	4TH STREET, S.W.	1
170	1102-RAMP-C	I-395 Ramp C over I-395 Ramp A	RAMP C I695 EAST	Ramp from Mall Tunnel	1
171	1103	I-395 over Parking Lot at South Capitol St.	SOUTHWEST FREEWAY	HALF ST TO 2ND ST SW	1
172	1103-RAMP-C	Ramp over Parking Lot to EB SE Freeway [I-695]	SOUTHWEST FREEWAY	2ND ST TO HALF ST SW	1
173	1103-RAMP-E	EB I-395 exit to SB South Capitol Street	SOUTHWEST FREEWAY	HALF ST TO 2ND ST SW	1
174	1103-RAMP-F	EB Ramp from Mall Tunnel to South Capitol Street	SOUTHWEST FREEWAY	HALF ST TO 2ND ST SW	1
175	1103-RAMP-G	Ramp from NB South Capitol St. to WB SW Frwy.	SOUTHWEST FREEWAY	HALF ST TO 2ND ST SW	1
176	1104	I-395 over South Capitol Street	SOUTHWEST FREEWAY	SOUTH CAPITOL STREET	1
177	1104-UP	I-395 Ramps to South Capitol Street	Ramps E & F	PEDESTRIAN UNDERPASS	1
178	1104-RAMP-C	EB Ramp over South Capitol Street	SOUTHWEST FREEWAY	SOUTH CAPITOL STREET	1
179	1104-RAMP-D	WB Exit Ramp to Mall Tunnel	SOUTHWEST FREEWAY	SOUTH CAPITOL STREET	1
180	1104-RAMP-G	South Capitol Street Ramp to WB I-395	SOUTHWEST FREEWAY	SOUTH CAPITOL STREET	1
181	1104-RAMP-GD	WB Ramp to WB I-395 and Mall Tunnel	SOUTHWEST FREEWAY	SOUTH CAPITOL STREET	1
182	1106	7th Street, S.W. over I-395	7TH STREET	SW FREEWAY I395	1
183	1107	9th Street, S.W. over Southeast Freeway	9TH ST BRIDGE	I-395	1
184	1107-RAMP-C	9th Street, S.W. Ramp to WB I-395	9TH ST.,RAMP C-1	RAMP A I-395	1
185	1107-RAMP-M	9th Street, S.W. Ramp to EB I-395	9TH STREET, RAMP M	RAMPS A+C I-395	1
186	1108	10th Street, S.W. over I-395	10th Street, N.W.	S.W. FREEWAY I-95	1
187	1109		SOUTHEAST FRWY	CSX RR NJ & VA Ave	1
188	1109-1	WB Southeast Freeway to I-395 N	Southeast Freeway	Garfield Park	1
189	1110	I-695 over 3rd Street, S.E.	SOUTHEAST FRWY	3RD STREET, S.E.	1
190	1110-1	WB S.E. Freeway Ramp to I-395	Southeast Freeway	3rd Street, S.E.	1
191	1111	Southeast Freeway over 4th Street, S.E.	SOUTHEAST FRWY	4TH STREET, S.E.	1
192	1112	I-695 over 6th Street, S.E.	I-695 SE FREEWAY	6TH STREET, S.E.	1
193	1113	Francis Case Memorial Bridge I-395	SOUTHWEST FREEWAY	WASH CHANNEL & MAINE	1
194	1113-P	Pedestrian Bridge at Case Memorial Bridge	PED RAMP AT 1113	I-395	2
195	1113-RAMP-E	I-395 Ramp to 12th Street Tunnel	RAMP E TO 12TH ST	MAINE AVE & SW FRWY	1
196	1114	L'Enfant Plaza	L'Enfant Promenade	D STREET, S.W.	1
197	1133	George Mason Memorial Bridge	SB I-395	Potomac R. and Ohio Dr.	1
198	1134	14th Street NB over I-395, Lanes C & C1	14TH ST NB&SB&	LANE C & C1 I-395	1
199	1134-A	14th Street NB over I-395, Lanes A-1	14TH ST. NB	LANE A-1 NB I-395	1
200	1136	F Street, NW over I-395	F Street, NW	I-395	1
201	1137	G Street, NW over I-395	G Street, NW	I-395	1
202	1138	D Street, NW over Center Leg (I-395)	D STREET, N.W.	CENTER LEG INNER LOOP	1
203	1139	E Street, NW over Center Leg (I-395)	E STREET NW	CENTER LEG INNER LOOP	1
204	1140-H-ST	H Street, N.W. over I-395	H Street & Mas	CENTER LEG INNER LOOP	1
205	1140-MASS-AVE	Massachusetts Avenue over I-395	MASSACHUSETTS AVE	CENTER LEG INNERLOOP I39	1
206	1142-RAMP-1	Ramp 1 over Ramp 3 Center Leg (395)	RAMP 1	SB EXIT RMP 3 TO SB I-95	1
207	1143-1	K Street over I-395	K Street	I-395	1
208	1200-LITTLE-R	Theodore Roosevelt bridge (I-66) over Little River	I-66	LITTLE RIVER & G.W.P	1
209	1200-MAIN	Theodore Roosevelt Memorial Bridge	T. ROOSEVELT BRID	POT RIVER & POTOMAC	1
210	1200-RAMP-C	Ramp from US 50 to Theodore Roosevelt Bridge	US 50 Ramp	LITTLE RIVER & GW PK	1
211	1200-RAMP-D	Theodore Roosevelt Bridge Ramp to US Route 50	RAMP D TO RT 50	LITTLE R & GW PKWY	1
212	1200-RAMP-E	Theodore Roosevelt Bridge Ramp tp GW Mem. Parkway	RAMP E TO GW PKWY	LITTLE RIVER	1
213	1201	Ramp from Const Ave to TR bridge over Poto Parkway	TR BRIDGE(RAMP A)	INNER LOOP	1
214	1202	Ramp to outbound Theodore Roosevelt Bridge	TR BRIDGE(RPS A&am	RAMPS K & A-A	1
215	1203	Inbound Ramp over Potomac Prky to E Street Expway	TR BRIDGE(RAMP K)	INNER LOOP	1
216	1204	T. Roosevelt Bridge (Ramp J) over Inner loop	T.R. Bridge Ramp	INNER LOOP	1
217	1205	T. R. Bridge Ramp C over Potom Pkwy and Ramp F	TR BRIDGE(RAMPC)	INNER LOOP	1
218	1206	T. Roosevelt Bridge (Ramp F) over Inner Loop	TR BRIDGE(RAMP F)	INNER LOOP	1
219	1208	23rd Street, N.W. over E Street Expressway	23RD STREET, N.W.	E ST EXPRESSWAY	1
220	1301	Whitehurst Ramp to I-66	RAMP TO I-66	POTOMAC PKWY & 27TH	1
221	1303-RAMP-1	Ramp from I-66 to Whitehurst Freeway over Potoma P	RAMP 1 WHITEHURST	I-66 TO W.H. FRWY.	1
222	1304	K Street, NW, over Whitehurst Freeway Ramp	K STREET	WHITEHURST FRWY RAMPS	1
223	1400	Southeast Freeway over 7th Street, S.E.	Southeast Freeway	7TH STREET	1
224	1401	Southeast Freeway (I-395) over 8th Street, S.E.	SOUTHEAST FWY	8TH STREET	1
225	1415	11th Street, S.E. over Anacostia River	11th Street, S.E.	Anacostia River	1
226	1416	SB I-695 over Anacostia River	SB I-695	Anacostia River	1
227	1417	NB I-695 over Anacostia River	I-695	Anacostia River	1
228	1418	SB I-295 over 11th Street, 695 ramps & Good Ho	Southbound I-295	11th Street, S.E.	1
229	1419	SB I-295 Ramp to 11th Street, S.E. over I-295 NB	SB I-295	NB I-295	1
230	1420	11th Street, S.E. over I-295	11th Street, S.E.	I-295	1
231	1421	11th Street, S.E. over Abandoned CSX Railway	11th Street, S.E.	Abandoned Railroad	1
232	1424	SB I-695 Exit Ramp to I-295 NB	SB I-695	I-295 Ramps	1
233	1425	NB I-295 Exit Ramp over Good Hope Road	I-295	Good Hope Road	1
234	1427	SB I-695 over N Street SE	Southbound I-695	N Street, S.E.	1
235	1428	NB I-695 over N Street SE	I-695	N Street, S.E.	1
236	1429	I-695 NB Exit Ramp over N Street, S.E.	NB I-695 Exit Ramp	N Street, S.E.	1
237	1430	Northbound I-695 over O Street, S.E.	Northbound I-695	O Street, S.E.	1
238	1431	Southbound I-695 over O Street, S.E.	I-695	O Street, S.E.	1
239	1432	NB I-695 over 11th Street S.E. and CSX	NB I-695	11th Street, S.E.	1

240	1433	SB I-695 over M Street, 11th Street and CSXT	SB I-695	M Street, S.E.	1
241	1436	Ramp to WB I-695 over I-695 Exit Ramp	Ramp to WB I-695	Exit Ramp to 9th Street	1
242	1450	South Capitol Street over Anacostia River	South Capitol St.	Anacostia River	1

**Appendix P2Q69a - Tunnel Inventory**

<b>No.</b>	<b>Tunnel ID</b>	<b>Tunnel Name</b>	<b>Facility Carried</b>	<b>Year Built</b>
1	100	Scott Circle Tunnel	16th Street NW	1941
2	101	DuPont Circle Roadway Tunnel	Connecticut Avenue NW	1950
3	102	Washington Circle Tunnel	K St NW, US-29	1960
4	1101	I-395 Ramp A Tunnel at Southwest Fwy	Interstate 395 - Center Leg Freeway	1959
5	1113	12th St SW Tunnel at Southwest Fwy	12th Street SW, Maine Avenue	1959
6	1142	I-395 Mall Tunnel	I395 - 3rd Street Tunnel	1973
7	1143	I-395 Air Rights Tunnel	I395 - Center Leg Freeway	1986
8	1209	E St NW Expressway Tunnel	E Street Expressway	1964
9	1302	Potomac Parkway Tunnel at Virginia Ave NW	Interstate 66 - Potomac River Freeway	1962
10	1409	Barney Circle Ramp Tunnel	Southeast Boulevard Ramp F	1974
11	1410	Barney Circle Tunnel	Southeast Boulevard	1974
12	172N	12th St North Tunnel	12th Street Expressway	1964
13	172S	12th St South Tunnel	12th Street Expressway	1964
14	173	9th St Tunnel	9th Street Expressway	1970
15	99	Thomas Circle Tunnel	Massachusetts Avenue NW	1940



**Appendix P2Q69b - DDOT-Owned Structural Deficient Bridges and Project Status**

Structure Number 008	Features Intersected	Facility Carried	Location	Functional Class	Year Built	Structure Length (Ft.)	Inspection Frequency	Bridge Deck Area (SF)	NHS	Project Status	Bridge Service Status	Structural Deficiencies
0104-1	Kenilworth Avenue	Ramp from Benning Road to Kenilworth Avenue	Benning Road at Kenilworth Avenue	Other Principal Arterial	1955	72.0	12	2,812	Y	Technical Design Complete. R/W Pending. Anticipated Construction begins in 2024 for a duration of 3 - 4 Years. Anticipated Project completion in 2028.	OPEN	Deteriorated deck, superstructure and substructure.
0529	Washington Yards	H Street, N.E.	H Street, N.E.	Minor Arterial	1977	1442.0	12	178,088	Y	Shortlisted Design Build Firm in 2022. RFP in 2023. Design Build to begin in 2024 with anticipated project completion in 2029	Posted for 20 Tons	Deck cracking and deterioration. Pin and hanger corrosion and misalignment; Sub Structure deterioration.
1200 (Main)	Potomac River and Rock Creek & Potomac Parkway	I-66 (Theodore Roosevelt Memorial Bridge)	Theodore Roosevelt Memorial Bridge over Potomac River	Interstate	1964	1762.0	12	172,500	Y	Emergency girder repair was completed in May 2023. The project is 100% complete for design, and DDOT had adversed the project in the fall of 2023. Anticipate Construction begins in late 2024 and ends 5 years thereafter in 2029	Open	Cracks in bridge deck with efflorescence and spalls with exposed and corroded reinforcing steel in deck soffit.

**Appendix P2Q80 - School Crossing Guard Deployment Plan FY23-24**

<b>1</b>	<b>School Name</b>	<b>Post Location</b>	<b>Employee Name</b>	
		Supv.-Jack Herriot/Glen Walker		
1	Payne Elementary	14 <sup>th</sup> & Kentucky Ave SE	Michael	Ford
2	Payne Elementary	15 <sup>th</sup> and C ST, SE	Lasha	Boone
3	Miner Elementary	F & Tennessee Ave NE	Charles	Jackson
4	Miner Elementary	15th and Gale ST NE	Sharon	Piles
5	Miner Elementary	15th & F ST NE	TBD	TBD
6	Blow DCPC Public Charter	19 <sup>th</sup> & Benning Rd, NE	Cassandra	Smallwood
7	Blow DCPC Public Charter	19 <sup>th</sup> & Benning Rd, NE	Catina	Butts
8	Brent Elementary	3 <sup>rd</sup> & North Carolina Ave SE	Shirley	Frazier
9	Brent Elementary	4th & North Carolina Ave SE	Keidesha	Gary
10	Walker Jones	1 <sup>st</sup> and Pierce ST NW	Jamele	Thompson
11	Walker Jones	NY and NJ Ave NW	TBD	TBD
12	Walker Jones	1st & M ST NW	Michelle	Oyedeji
13	Walker Jones	1st & New York Ave NW	TBD	TBD
14	Walker Jones	New Jersey & L ST NW	TBD	TBD
15	Maury Elementary	13 <sup>th</sup> and C ST NE	Tamika	Barnett
16	Maury Elementary	13th and Const. Ave, NE	TCO	TCO
17	Elliot Hines Middle	17th and Const. Ave, NE	Kimberly	Printess
18	J.O. Wilson	7 <sup>th</sup> and K St NE	TBD	TBD
19	J.O. Wilson	6th and K St NE	Joseph	Palmer
20	Ludlow Taylor Elem.	7th & G ST NE	Angelo	Snider
21	John Tyler Elem.	10 <sup>th</sup> and G ST SE	Robert	Middleton
22	John Tyler Elem.	11 <sup>th</sup> and G ST SE	Monica	Williams
23	John Tyler Elem.	12 <sup>th</sup> and G ST SE	Mary	Scott
24	Watkins Elem.	12th & E ST SE	Nicole	Brennon
25	Friendship Public Charter	13th & Ives Ave SE	TBD	TBD
26	Friendship Public Charter	13th & Potomac Ave SE	TCO	TCO
27	Friendship Public Charter	Potomac & Penn Ave SE	Amber	Johnson
28	Amidon	4 <sup>th</sup> and I St SW	Maurcie	Jones
29	Jefferson Middle School	7th & I ST SW	Tyquan	Bradshaw
30	Peabody Elem.	5 <sup>th</sup> & C Street NE	Dena	Hepburn
31	Van Ness Elem.	5th M ST SE	Patricia	Morton
32	Van Ness Elem.	5th L ST SE	TBD	TBD
33	School Within A School	10th & F ST NE	Kairon	Cunningham
34	Stuart-Hobson Middle School	4th E St. NE	Jeffrey	Rogers
35	Capitol Hill Montessori	3rd & G ST NE	Angel	Robinson

Appendix P2Q80 - School Crossing Guard Deployment Plan FY23-24

2

	School Name	Post Location	Employee Name	
		Supv.-Kelly Searles		
1	Ross Elem.	New Hampshire & R St NW	Thomas	Tate
2	Ross Elem.	17th & R ST NW	Brian	Drake
3	Murch Elem.	Connecticut & Nebraska Ave NW	TBD	TBD
4	Murch Elem.	Connecticut & Fessenden ST NW	Joseph	Edwards
5	School With out Walls	9th & Euclid ST NW	Adrienne	Miller
6	Key Elem.	McArthur Blvd. & Dana Pl. NW	Aaron	Anthony
7	Key Elem.	Arizona & McArthur Blvd NW	TCO	TCO
8	Hearst Elem.	37th & Tilden ST NW	TCO	TCO
9	Janney Elem.	42nd & Albemarle ST NW	Kenneth	Morgan
10	Janney Elem.	Wisconsin & Albemarle St. NW	Darnise	Diop
11	Janney Elem.	(In front of school) Albemarle St	Armstrong	Washington
12	British International School of Washington	Wisconsin & Whitehaven St NW	Linda	Chapman
13	Deal Elementary	Nebraska & Davenport St. NW	Donnice	Hart
14	Deal Elementary	Nebraska & Davenport St. NW	Jerome	Cooper
15	Deal Elementary	Davenport & Reno Rd. NW	Evelyn	Smith-Cureton
16	Deal Elementary	Nebraska & Reno Rd. NW	Kenneth	Williams
17	Lafayette Elem.	5701 & Broad Branch ST NW	TCO	TCO
18	Lafayette Elem.	Broad Branch Rd & North Hampton ST NW	TCO	TCO
19	Oyster Adams Bilingual (Oyster Campus)	Calvert St. & 29 <sup>th</sup> St. NW	Jacqueline	Casey
20	John Eaton	34 <sup>th</sup> St. & Lowell St., NW	Kiara	Pearson
21	John Eaton	34th & Macomb ST NW		
22	Stoddert Elem.	39 <sup>th</sup> & Calvert St.NW	Debra	Walker
23	Stoddert Elem.	40th & Calvert ST NW	Whitley	Shameka
24	Hardy Middle School	35 <sup>th</sup> & T ST NW	Keith	Bryant
25	Hyde Elem.	Potomac & O ST NW	Antonio	Davis
26	Mann Elem.	New Mexico & Newark St NW	Yaloni	Williams
27	Mann Elem.	Nebraska Ave & Rockwood Parkway	Lanika	Lewis

Appendix P2Q80 - School Crossing Guard Deployment Plan FY23-24

**3**

	School Name	Post Location	Employee Name	
		<b>Supervisors-Lawrence Weaver</b>		
1	Garrison Elem.	13 <sup>th</sup> & S. Street, NW	Tommisha	Robinson
2	Garrison Elem.	11th & S. Street, NW	Conrad	Williams
3	Tubman Elem.	13 <sup>th</sup> & Irving St. NW.	TBD	TBD
4	Tubman Elem.	13 <sup>th</sup> & Kenyon St. NW.	Reginald	Williams
5	Thomson Elem.	12 <sup>th</sup> & L. St. NW	Rhonda	Pratt
6	Thomson Elem.	11 <sup>th</sup> & Mass. Ave. NW	Antonio	Morrobel
7	Bruce Monroe/ Parkview Elem.	Warder Street & Park Rd	TCO	TCO
8	Oyster Adams Bilingual (Adams Campus)@Meyers	18th and California Street NW	Annie	Perry
9	H.D. Cooke ES	17 <sup>th</sup> & Columbia RD	Kevin	Jackson
10	Meridian Public <b>Charter</b>	13 <sup>th</sup> & V. Street, NW	Aisha	Thomas
11	Kipp DC Grow Academy	5 <sup>th</sup> & P St. NW	TCO	TCO
12	Kipp DC Grow Academy	New Jersey & P NW	TCO	TCO
13	Cleveland Elem.	8 <sup>th</sup> & S. Street, NW	Raychon	Daniels
14	Mundo Verde PCS	1st & O St NW	TBD	TBD
15	Mundo Verde PCS	1 ST P St NW	TCO	TCO
16	Bancroft Elem.	Mount Pleasant & Newton	Latricia	Morgan
17	Bancroft Elem.	18th & Newton ST NW	TCO	TCO
18	Seaton Elem.	10th & Rhode Island Ave NW	Carlos	Crawford
19	Marie Reed Elem.	18th & Kalorama Rd NW	Shirley	Barnes
20	Marie Reed Elem.	Ontario RD at Old Morgan Place	Carolyn	Smith
21	Columbia Heights Education Campus	16th & Irving ST NW	TCO	TCO
22	Columbia Heights Education Campus	Irving & Hiatt PL NW	Marcello	Virgil
23	Basis DC Public Charter School (7am-9pm & 2:30pm-4:30pm)	410 8th ST NW	Fatima	Harvey
24	EL Haynes Middle PCS	Georgia & Otis pl NW	Janette	Brown
25	School With out Walls	9th & Euclid ST NW	Adrienne	Miller

Appendix P2Q80 - School Crossing Guard Deployment Plan FY23-24

4	School Name	Post Location	Employee Name	
		Supv.-Eugenia Royster		
1	Barnard Elem.	4th & Decatur ST NW	Felicia	Allen
2	Barnard Elem.	5TH & Decatur ST NW	Jacqueline	Brown
3	E.L. Haynes Elem. PCS	8 <sup>th</sup> Street & Kansas Avenue NW	Barbara	Crosby
4	Takoma Education Campus	Piney Branch Rd. & Cedar St. NW	TCO	TCO
5	Center City Brightwood Campus	Piney Branch Rd. & Peabody NW	Andrew	McDougal
6	Brightwood Elem./Latin American Montessori	13 <sup>th</sup> St. & Missouri Avenue NW	Pamela	Hodo-Wright
7	Brightwood Elem./Latin American Montessori	13 <sup>th</sup> St. & Missouri Avenue NW	TBD	TBD
8	Brightwood /Paul Charter	13th & Nicholson ST NW	Phyllis	Burnett
9	Jesse La Salle Elem.	Riggs Rd. & Nicholson St. NE	Marquette	Knight
10	Jesse La Salle Elem.	Riggs Road & Madison ST NE	Leon	Garner
11	DC Bilingual PCS	Riggs Rd and Rock Creek Church Rd NE	Renee	Parker
12	Capitol City Public Charter	Peabody & North Dakota Ave NW	Daniell	Jackson
13	Capitol City Public Charter	2nd & Peabody ST NW	TCO	TCO
14	Truesdale Elem.	8th & Ingraham St NW	TBD	TBD
15	Truesdale Elem.	Illionois & Ingraham St NW	Tan Eka	Sharpe
16	Truesdale Elem.	9th & Ingraham St Nw	TBD	TBD
17	Brightwood Elem.	Georgia & Missouri Avenues NW	Jacqueline	Reynolds
18	Shepherd Elementary School	14th & Kalmia Road NW	Tonya	Perkins
19	Shepherd Elementary School	16th & Kalmia Road NW	Trayon	ST. John
20	Whittier	4th & Sheridan St. NW	Diane	Jones
21	Whittier	5 <sup>th</sup> & Sheridan St. NW	Jamila	Lewis
22	Powell Elem.	13th & Upshur ST NW	Ward	LaVangela
23	Powell Elem.	14 <sup>th</sup> & Upshur St. NW	Antionette	Inge
24	ADLRP/PCS & San Miguel	Georgia & Juniper ST NW	TCO	TCO
25	Dorothy Heights	13 <sup>th</sup> & Allison Streets NW	Lawanda	Scrivner
26	Bridges Public Charter	Ft. Totten Drive & Gallatin St NE	Tynika	Jackson
27	Bridges Public Charter	Ft. Totten Drive & Hamilton St NE	Theodore	Harvey
28	Lamb PCS- Walter Reed Campus	14th & Aspen ST NW	Shelton	Lawrence
29	Lamb PCS- Walter Reed Campus	14th & Aspen ST NW	TBD	TBD
30	John Lewis/West EC	13th & Farragut ST NW	TCO	TCO
31	Lamb PCS-Latin American Montessori Bilingual	14th & Farragut ST NW	TBD	TBD
32	Sela Public Charter School	First Place and Chillum PL NE	Jessica	Jacobs
33	Creative Minds Public Charter School	Upshur ST & Rock Creek Church Rd NW	TBD	TBD
34	Shining Stars Montessori Academy	13 <sup>th</sup> St & Richie Place NE	Aaron	Butler
35	Raymond Elementary	10th & Spring Rd NW	Shaketa	Barnes

**Appendix P2Q80 - School Crossing Guard Deployment Plan FY23-24**

5	School Name	Post Location	Employee Name	
		Supv.-Eric Ambrose/Anthony Gay		
1	Noyes Elem.	12th & Rhode Island Ave, NE	TCO	TCO
2	Noyes Elem.	12 <sup>th</sup> & Rhode Island Ave, NE	TCO	TCO
3	Noyes Elem.	10th & Franklin St., NE	Lorren-Ney	Robinson
4	Imagine hope community-Tolson Campus	8th & Hamlin ST NE	Maria	Griffin
5	Mundo Verde	8th & Varnum ST NE	Amy	McCollough
6	Mc Kinley Tech, Middle	Lincoln & T ST NE	TCO	TCO
7	Harmony PCS	Todd Place & First ST NE	TCO	TCO
8	Inspired Teaching PCS	Lincoln & Douglas ST NE	Melissa	Godbolt
9	Burroughs Elementary School	18th & Monroe ST NE	Robin	Ward
10	DC Prep Charter	7th & Edgewood St NE	Robert	Edwards
11	DC Prep Charter	7th & Edgewood St NE	Kevon	Gibbs
12	DC Prep Charter	7TH & Franklin St NE	Emanuel	Walker
13	Brookland Middle	Michigan & Perry St NE	April	Nickens
14	Brookland Middle	Michigan & Quincy St NE	Henry	Barnes
15	Yu Ying Public Charter	2nd & Taylor St NE	Tyeast	Brown
16	Bunker Hill Elem	14th & Michigan Ave NE	Yugenia	Rogers
17	Mc Kinley Tech, Middle /Langston Elem	T ST & Summit Place NE	Gerson	Lewis
18	Noyes Elem.	Brentwood Rd & Saratoga Ave NE	Barry	Baucum
19	Latin America Montessori Bilingual	South Dakota & Perry St NE	Rose	Scott-Wright
20	Friendship Woodbridge PCS	South Dakota & Carlton St NE	Wanda	Despertt
21	Friendship Woodbridge PCS	South Dakota & Vista St NE	TCO	TCO
22	Langdon Elem.	18th & Evert ST NE	Diane	Robinson
23	Langdon Elem.	20TH & Evert St NE	Crystal	Powell
24	Langley Elem	First & T ST NE	TBD	TBD
25	Two Rivers Public Charter	4th & Florida Ave NE	Louise	Davis
26	Kipp Public Charter (Spring Academy)	Raum St & Holbrook St NE	Sharion	Larry
27	Kipp Public Charter (Spring Academy)	Mt. Olive & Holbrook St NE	TCO	TCO
28	Wheatley Elem.	Montello & Neal ST NE	TCO	TCO
29	Wheatley Elem.	Trinidad & Neal St NE	DeAngelo	Thomas
30	Brown ES	26TH & Benning Rd NE	Bianca	Penny
31	Brown ES	26TH & H St NE	Shadawn	Brooks
32	Brown ES	26TH & H St NE	TCO	TCO
33	Mc Kinley Tech, Middle	3rd & Rhode Island Ave NE	Tara	Jones
34	Yu Ying Public Charter	2nd & Taussig ST NE	TCO	TCO

Appendix P2Q80 - School Crossing Guard Deployment Plan FY23-24

6

	School Name	Post Location	Employee Name	
		<b>Supv.- Robert Green</b>		
1	Friendship Collegiate	Minnesota & Grant St NE	TBD	TBD
2	Randle Highlands Elem.	30th & R Street. SE	John	Moye
3	Randle Highlands Elem.	30 <sup>th</sup> & Pennsylvania Ave. SE	Laprisha	Brown
4	Randle Highlands Elem.	31st & Pennsylvania Ave. SE	Ella	Smith
5	Kipp DC Smilow Campus	53 <sup>rd</sup> & Blaine Streets, NE	Nathaniel	Short
6	Kipp DC Smilow Campus	54th & Blaine Streets, NE	Sharonda	Simms
7	Kipp DC Smilow Campus	Division Ave. & Blaine ST, NE	Tifarra	Hudson
8	Beers Elem.	36th PL & Alabama Avenue SE	Tameka	Davis
9	CW Harris Elem.	53 <sup>rd</sup> & D Streets, SE	Robert	Gaskins
10	Plummer Elem.	Texas Avenue & C Street, SE	Deidre	Humes
11	Nalle Elem.	50 <sup>th</sup> & C Streets, SE	Darlene	Hinson
12	Lawrence Boone Elem.	22 <sup>nd</sup> & Minnesota Ave. SE	Deborah	Williams
13	Lawrence E. Boone Elementary	22nd & Prout ST SE	Joshua	Corderro
14	Smothers Elem	44th & Brooks ST NE	Renea	Reid
15	Smothers Elem.	44 <sup>th</sup> & Clay Streets, NE	Tonya	Lewis
16	Kelly Miller Middle School	Sycamore Ave & East Capital St NE	McBride	Antionette
17	DC Scholars Public Charter	55 <sup>th</sup> & East Capitol St NE	Ricky	Green
18	DC Scholars Public Charter	56 <sup>th</sup> & East Capitol St NE	Candace	Deal
19	DC Stokes Public Charter	56 <sup>th</sup> & East Capitol St NE	India	Brown
20	DC Stokes Public Charter	58 <sup>th</sup> & East Capitol St NE	Sharon	Holmes
21	DC Prep-Benning Academy Campus	41st & Ames ST NE	Keion	McKnight
22	Kipp Promise Public Charter	Benning & G ST SE	Samona	Wilson
23	Kipp Promise Public Charter	Benning & F ST SE	Ronisha	Coker
24	Kipp Promise Public Charter	Benning Rd & 46th Street SE	Janet	Jefferys
25	Houston Elem	49th & Sheriff Rd NE	Lloydetta	Bright
26	Burrrville Elem.	Division Ave. & James Pl, NE	Ashley	Lewis
27	Burrrville Elem.	Division Ave. & James Pl, NE	Rahshid	Beasley
28	Burrrville Elem.	Division Ave. & Hayes ST, NE	Brandon	Harris
29	Charles Drew Elementary	56th Eads ST NE	Dwayne	Morgan
30	Kimball/Sousa & Middle School	Minnesota & Ely PL SE	Darlene	Prysock
31	Thomas Elem. (Neval)	Grant & Anacostia Ave NE	TBD	TBD
32	Thomas Elem. (Neval)	Anacostia & Hayes Ave NE	Daysha	Smith
33	Rocketship Legacy Academy	42nd & Massachusetts Ave	John	Crump
34	Rocketship Legacy Academy	Boulevard Lane & Fort Dupont Ter	TBD	TBD
35	Aiton-Whitlock	49 <sup>th</sup> & Dix ST NE	Carla	Johnson
36	Garfield @Davis	4430 H ST SE	Aaron	Burgess

Appendix P2Q80 - School Crossing Guard Deployment Plan FY23-24

7

	School Name	Post Location	Employee Name	
		<b>Supv. Kevin Steve /Angela Lee</b>		
1	Turner Elementary	Stanton & Alabama Ave SE	Robin	Turner
2	Turner Elementary	Stanton & Alabama Ave SE	TBD	TBD
3	Turner Elementary	18th & Alabama Ave SE	Ashley	Beckham
4	Turner Elementary	Alabama Ave SE & Stanton Terr.	TBD	TBD
5	Eagle Academy Charter	Wheeler & Congress ST SE	Kieania	Rious
6	Eagle Academy Charter	Wheeler Rd & Mississippi Ave SE	Charlene	Williams
7	Eagle Academy Charter	Wheeler Rd & Mississippi Ave SE	TBD	TBD
8	Kipp Honor Academy Charter (Wheeler Campus)	Wheeler & Savannah ST SE	TCO	TCO
9	Kipp Honor Academy Charter (Wheeler Campus)	Wheeler & Savannah ST SE	TBD	TBD
10	King Elementary	Alabama Ave. & Randle St.	Earl	Womble
11	Hendley Elementary	6 <sup>th</sup> St. & Chesapeake St.	Yaneils	Gayle
12	Stanton Elementary	25 <sup>th</sup> St. & Alabama Ave.	Joann	Brinkley
13	Stanton Elementary	25 <sup>th</sup> & Wagner ST SE	Dominic	Harden
14	Stanton Elementary	25 <sup>th</sup> & Wagner ST SE	Brenda	Terry
15	Stanton Elementary	Alabama Ave & Naylor Rd SE	Bernita	Allen
16	Simon Elementary	4 <sup>th</sup> St. & Mississippi Ave SE	Kayola	Ashton
17	Patterson Elementary	South Capitol St. & Danbury St. SW	Trina	Buckson-Giles
18	Patterson Elementary	South Capitol St. & Elmira St. SW	Cynthia	Clark
19	Savoy Elementary	MLK Ave. & Howard Rd	Wanda	Williams
20	Savoy Elementary	MLK Ave. & Howard Rd	Gary	Stoner
21	Hendley Elementary	4th & Chesapeake ST SE	Danielle	Hall
22	<b>Excel Academy Public School</b>	MLK & Sumner RD SE	Twila	Campbell
23	Garfield Elementary	Alabama Ave. & 23 <sup>rd</sup> St.	Alicia	Campbell
24	Garfield Elementary	Alabama Ave. & Irving Pl. SE	Eric	Paul
25	LeckieElementary	MLK Ave. & Chesapeake St SW	Tierra	Joppy
26	Leckie Education Campus	MLK & Danbury St SW	Annette	Lucas
27	Thurgood Marshall	Firth Sterling & Howard Rd SE	Artiawna	Brown
28	<b>KIPP DOUGLAS</b>	Douglas Rd & Douglas PL SE	Latoya	Giles
29	<b>KIPP DOUGLAS</b>	Stanton & Douglas Rd SE	Marsha	Mayo
30	Friendship Charter (3pm-5pm)	MLK & Milwaukie PI SE	Bridgette	Proctor
31	Friendship Charter (3pm-5pm)	MLK & Milwaukie PI SE	Raphael	Trice
32	Center City PCS	MLK Ave & Highview PL SE	Delta	Carry
33	Achievement Prep	9th & Whaler Place SE	Tamia	Foster
34	Achievement Prep	Wheeler & Whaler PI SE	Andrea	Scott
35	<b>Rocketship Rise Academy</b>	Langston PI & Reynolds PI SE	TCO	TCO
36	Ketcham Elementary	15th & GoodHope RD SE	Carol	Robinson
37	Ketcham Elementary	15th & U ST SE	TCO	TCO
38	<b>DC Prep Charter/Anacostia</b>	14th & V ST SE	Dominic	St. John
39	<b>DC Prep Charter/Anacostia</b>	15th & V ST SE	TCO	TCO
40	Early Childhood Academy PCS	9th & Barnaby ST SE	Lisa	Gresholm
41	Moten Elementary	Morris Rd. & Hunter Pl.	India	Ware
42	Moten Elementary	Elvans & Morris Rd SE	Letitia	Clarke
43	DC Prep Anacostia Middle Campus	Howard RD & Pomeroy RD SE	Darnell	McConnell
44	Ingenuity PCS	3rd & Livingston RD SE	Mikedra	Jones
45	Malcolm X @ Green	15th & Mississippi Ave SE	TBD	TBD
46	Moten Elementary	Pomeroy RD & Stanton Rd SE	TBD	TBD



**Appendix P2Q84e - FY23 and FY24 ATE Camera Locations**

<b>S/N</b>	<b>Location</b>	<b>Camera Types</b>
1	POTOMAC RIVER FWY NW/B @ 25TH ST NW	Speeding
2	DC295 SW .05 MILE S/O EXIT 1 N/B	Speeding
3	NEW YORK AVE SW/B @ N CAPITOL ST NE	Speeding
4	2200 BLK K ST NW W/B	Speeding
5	600 BLK KENILWORTH AVE NE S/B	Speeding
6	600 BLK NEW YORK AVENUE NE W/B	Speeding
7	2200 BLOCK K ST NW E/B	Speeding
8	27TH ST N/B @ R ST SE	Stop Sign
9	2600 BLK WISCONSIN AVE NW S/B	Speeding
10	3300 BLK NEW YORK AVE NE E/B	Speeding
11	2200 BLK SOUTH DAKOTA AVE NE SE/B	Speeding
12	200 BLK H ST NE E/B	Speeding
13	2800 BLK N CAPITOL ST NW S/B	Speeding
14	KANSAS AVE NE/B @ BUCHANAN ST NW	Stop Sign
15	1700 BLK N CAPITOL ST NE N/B	Speeding
16	4600 BLK MASSACHUSETTS AVE NW NW/B	Speeding
17	1900 BLK BRANCH AVE SE N/B	Speeding
18	3RD ST TUNNEL NW S/B BY 3RD ST	Speeding
19	I-695 OFF RAMP E/B @ 11TH ST SE	Red Light
20	3RD ST TUNNEL NW N/B BY MA AVE	Speeding
21	200 BLK RIGGS RD NE E/B	Speeding
22	2300 BLK GOOD HOPE RD SE NW/B	Speeding
23	BLAGDEN AVE NE/B @ ALLISON ST NW	Stop Sign
24	1400 BLK SOUTHERN AVE SE SW/B	Speeding
25	3000 BLK N CAPITOL ST NW S/B	Speeding
26	37TH ST S/B @ WHITEHAVEN PKWY NW	Stop Sign
27	3700 BLK SOUTHERN AVE SE SW/B	Speeding
28	4200 BLK SOUTHERN AVE SE NE/B	Speeding
29	2900 BLK MILITARY RD NW E/B	Speeding
30	3100 BLK ALABAMA AVE SE NE/B	Speeding
31	DC295 .7 MILES S/O EASTERN AVE NE S	Speeding
32	16TH ST S/B @ COLORADO AVE NW	Speeding
33	1400 BLK BLADENSBURG RD NE S/B	Speeding
34	2200 BLK IRVING ST SE W/B	Speeding
35	S CAPITOL RAMP S/B BEFORE I ST SW	Red Light
36	1600 BLK BENNING RD NE W/B	Speeding
37	600 BLK NEW YORK AVE NE E/B	Speeding
38	2600 BLK WISCONSIN AVE NW N/B	Speeding
39	LONGFELLOW ST W/B @ MISSOURI AVE NW	Stop Sign
40	UNIT BLK FLORIDA AVE NW SE/B	Speeding
41	1400 BLK KENILWORTH AVE NE S/B	Speeding
42	1900 BLK SOUTHERN AVE SE NE/B	Speeding
43	100 BLK MICHIGAN AVE NW E/B	Speeding
44	5700 BLK MACARTHUR BLVD NW N/B	Speeding

45	5100 BLK LOUGHBORO RD NW W/B	Speeding
46	2900 BLK S DAKOTA AVE NE NW/B	Speeding
47	3900 BLK E CAPITOL ST SE E/B	Speeding
48	2900 BLK ARIZONA AVE NW S/B	Speeding
49	1800 BLK ALABAMA AVE SE NE/B	Speeding
50	4800 BLK S DAKOTA AVE NE NW/B	Speeding
51	1300 BLK EASTERN AVE NE NW/B	Speeding
52	FESSENDEN ST E/B @ 44TH ST NW	Stop Sign
53	UNIT BLK FLORIDA AVE NE NW/B	Speeding
54	3200 BLK FORT LINCOLN DRIVE NE S/B	Speeding
55	2000 BLK BRANCH AVE SE S/B	Speeding
56	DC295 NE AT BENNING RD EXIT N/B	Speeding
57	600 BLK MISSOURI AVE NW SE/B	Speeding
58	1300 BLK 9TH ST NW S/B	Speeding
59	BRUCE PL E/B @ 15TH PL SE	Stop Sign
60	3700 BLK S DAKOTA AVE NE SE/B	Speeding
61	E CAPITOL ST E/B @ TEXAS AVE SE	Red Light
62	5500 BLK CONNECTICUT AVE NW S/B	Speeding
63	N CAPITOL ST N/B @ RIGGS RD NE	Red Light
64	INDEPENDENCE AVE E/B @ 3RD ST SW	Red Light
65	4700 BLK MACARTHUR BLVD NW S/B	Speeding
66	12TH ST N/B @ CONSTITUTION AVE NW	Red Light
67	K ST W/B @ 25TH ST NW	Red Light
68	GEORGIA AVE S/B @ MISSOURI AVE NW	Red Light
69	2600 BLK LINCOLN RD NE N/B	Speeding
70	4300 BLK RESERVOIR RD NW E/B	Speeding
71	N CAPITOL ST N/B @ HAREWOOD RD NE	Red Light
72	NEW YORK AVE W/B @ FLORIDA AVE NE	Red Light
73	5500 BLK E CAPITOL ST SE E/B	Speeding
74	SUITLAND PKWY W/B @ STANTON RD SE	Speeding
75	16TH ST N/B @ OAK ST NW	Red Light
76	5600 BLK EAST CAPITOL ST NE W/B	Speeding
77	4900 BLK 16TH ST NW N/B	Speeding
78	N CAPITOL ST S/B @ H ST NW	Red Light
79	4000 BLK EAST CAPITOL ST NE W/B	Speeding
80	4200 BLK EASTERN AVE NE SE/B	Speeding
81	4000 BLK WHEELER ROAD SE N/B	Speeding
82	3900 BLK BENNING RD NE SE/B	Speeding
83	1300 BLK H ST NE E/B	Speeding
84	800 BLK EASTERN AVE NE E/B	Speeding
85	CONSTITUTION AVE W/B @ 15TH ST NW	Red Light
86	2500 BLK MARTIN LUTHER KING AVE SE	Speeding
87	4800 BLK BENNING RD SE SE/B	Speeding
88	4800 BLK BENNING RD SE NW/B	Speeding
89	800 BLK RIDGE RD SE NW/B	Speeding
90	3000 BLK PENNSYLVANIA AVE SE NW/B	Speeding
91	5700 BLK KANSAS AVE NW SW/B	Speeding

92	5200 BLK 14TH ST NW S/B	Speeding
93	1300 BLK NEW JERSEY AVE NW N/B	Speeding
94	N CAPITOL ST S/B @ GALLATIN ST NW	Red Light
95	4800 BLK CONNECTICUT AVE NW S/B	Speeding
96	1300 BLK MISSOURI AVE NW E/B	Speeding
97	2300 BLK ALABAMA AVE SE NE/B	Speeding
98	MALCOLM X AVE E/B @ OAKWOOD ST SE	Speeding
99	2400 BLK 18TH ST NE S/B	Speeding
100	400 BLK RHODE ISLAND AVE NW E/B	Speeding
101	3200 BLK ALABAMA AVE SE W/B	Speeding
102	14TH ST S/B @ U ST NW	Red Light
103	4700 BLK RESERVOIR RD NW SE/B	Speeding
104	3400 BLK MLK JR. AVE SE SW/B	Speeding
105	4300 BLK SOUTH CAPITOL ST SW S/B	Speeding
106	MILITARY RD W/B @ 14TH ST NW	Speeding
107	NEW YORK AVE SW/B @ N CAPITOL ST NE	Red Light
108	PENNSYLVANIA E/B @ SOUTHERN AVE SE	Red Light
109	1100 BLK MICHIGAN AVE NE W/B	Speeding
110	3400 BLK WHEELER ROAD SE S/B	Speeding
111	1600 BLK MICHIGAN AVE NE W/B	Speeding
112	1800 BLK CONNECTICUT AVE NW S/B	Speeding
113	NY AVE W/B @ BLADENSBURG RD NE	Red Light
114	E CAPITOL ST W/B @ BENNING RD NE	Red Light
115	PENNSYLVANIA AVE W/B @ MINNESOTA SE	Red Light
116	5300 BLK EASTERN AVE NE SE/B	Speeding
117	RHODE ISLAND AVE SW/B @ REED ST NE	Red Light
118	16TH ST S/B @ COLORADO AVE NW	Red Light
119	3300 BLK CONNECTICUT AVE NW S/B	Speeding
120	BRANCH AVE N/B @ ALABAMA AVE SE	Red Light
121	3400 BLK GEORGIA AVE NW S/B	Speeding
122	CONNECTICUT AVE N/B @ MILITARY NW	Red Light
123	6600 BLK BLAIR RD NW S/B	Speeding
124	5800 BLK NEW HAMPSHIRE AVE NE SW/B	Speeding
125	BLADENSBURG RD N/B @ NY AVE NE	Red Light
126	NY AVE E/B @ BLADENSBURG RD NE	Red Light
127	2100 BLK 38TH ST SE N/B	Speeding
128	1100 BLK FLORIDA AVE NE NW/B	Speeding
129	6000 BLK GEORGIA AVE NW N/B	Speeding
130	300 BLK 17TH ST SE S/B	Speeding
131	MILITARY RD W/B @ 14TH ST NW	Red Light
132	400 BLK IRVING ST NW E/B	Speeding
133	100 BLK BRYANT ST NW W/B	Speeding
134	NEBRASKA AVE NE/B @ FESSENDEN ST NW	Red Light
135	WISCONSIN AVE N/B @ BRANDYWINE NW	Red Light
136	3100 BLK 18TH ST NE N/B	Speeding
137	PENNSYLVANIA AVE SE/B @ 27TH ST SE	Red Light
138	2200 BLK BRANCH AVE SE S/B	Speeding

139	4400 BLK MLK JR AVE SW S/B	Speeding
140	2200 BLK BRANCH AVE SE N/B	Speeding
141	2300 BLK ALABAMA AVE SE SW/B	Speeding
142	6000 BLK GEORGIA AVE NW S/B	Speeding
143	600 BLK FRANKLIN ST NE E/B	Speeding
144	UNIT BLK RIGGS RD NE SW/B	Speeding
145	14TH ST N/B @ K ST NW	Red Light
146	1700 BLK MONROE ST NE W/B	Speeding
147	S DAKOTA SE/B @ BLADENSBURG RD NE	Red Light
148	M ST W/B @ WHITEHURST FRWY NW	Red Light
	Clear Lane 140 Buses	Park Bus Zone

**Appendix P2Q85 - Vision Zero Omnibus Amendment Act**

Revenue Source Name	Code	DIFS	Source	Statutory Reference	About the Fund			Amount generated			Expenditures		Balance	
					Description	Fee and How it is Set	Who Pays?	FY23 September	FY24 as of November 30, 2023	FY24 Certified (July 2023)	FY23 September	FY24 as of November 30, 2023	FY23 August	FY24 as of November 30, 2023
VISION ZERO ENHANCE OMNIBUS AMEND ACT	6911	1060340	Westlaw-DC Code Annotated 20001 Edition	DC Official Code 50-921.20	Interest-bearing fund established solely to enhance the safety and quality of pedestrian and bicycle transportation, including traffic calming and Safe Routes to School enhancements. Non-lapsing	Revenue collected from fines associated with automated traffic enforcement initiatives.	Vendors, visitors, constituents, Citizens	4,346,555	-	-	-	-	4,346,555	-
<b>TOTALS</b>								<b>4,346,555</b>	<b>-</b>	<b>-</b>	<b>-</b>	<b>-</b>	<b>4,346,555</b>	<b>-</b>

Data Source: R019 (as of 09/30/23 and 11/30/23) DIFS\_ERP  
 Date Source: FY23 Approved Budget and Financial Plan dated July 2023

**Appendix P2Q87 - Outstanding ATE Tickets**

S/N	State	Plate	Fine Amount (Unpaid)	# Repeat Offenses
1	DC	GR9897	32,950	136
2	VA	TTP8482	30,150	184
3	VA	TVZ8107	22,000	196
4	DC	GD6163	19,850	116
5	VA	VZN2063	18,700	77
6	VA	TSE6778	17,950	93
7	NJ	L41PWG	16,800	101
8	MD	4DA6388	16,750	77
9	VA	TSX6574	16,750	129
10	VA	TUD7049	16,550	90
11	VA	TVR5244	16,250	111
13	DC	GU3148	16,050	111
12	DC	FR1490	15,950	70
14	MD	T120889	15,950	92
15	DC	JA4255	15,350	82
17	VA	UBL8421	14,750	94
18	VA	TXU9317	14,250	114
19	VA	TYB6530	14,200	125
20	VA	UAA8078	14,200	90
21	VA	TVM9391	14,100	117
22	MD	1EN8989	13,500	102
23	DC	JA9108	13,300	114
24	DC	FX8394	13,200	74
25	MD	T126670	12,950	64
27	MD	6EY9671	12,650	116
28	VA	TVM8970	12,650	101
29	MD	T123710	12,500	75
30	VA	TXJ3304	12,350	109
31	DC	GK2684	12,250	67
32	VA	TZC9059	12,250	95
33	VA	TYG2698	12,050	57
34	VA	3012XK	12,000	86
36	VA	TUT5314	11,850	67
37	VA	TVZ5657	11,700	79
38	VA	UDA8804	11,700	88
39	VA	TSX5347	11,550	69
40	DC	FB2552	11,500	61
41	DC	JA7657	11,350	97
42	VA	TWF1238	11,350	93
43	VA	TUE6632	11,200	48
44	MD	4FF0167	11,100	70
45	DC	GP5722	11,050	69
46	VA	TSY7186	11,050	69
48	MD	3EZ3219	10,950	74

49	VA	37284Y	10,950	92
50	MD	T118239	10,900	61
51	MD	T090189	10,800	73
52	DC	EP4997	10,750	81
53	MD	9FF8838	10,600	53
47	VA	TTL8939	10,550	75
54	VA	TYH1945	10,500	54
55	DC	FW4006	10,450	85
56	MD	1EV6700	10,350	60
57	MD	3FC6028	10,200	76
58	MD	7DM1939	10,200	90
59	VA	TRD6312	10,100	51
60	DC	GN8148	9,900	44
61	NC	RCM5641	9,900	79
62	VA	TWY7379	9,900	76
63	VA	TSA3299	9,850	63
64	VA	TTJ1660	9,850	79
65	VA	TYC6160	9,850	28
66	VA	TXL6280	9,750	85
67	VA	TWE3697	9,700	51
68	MD	63118CH	9,600	90
69	MD	9EW4037	9,600	67
70	VA	SIREI	9,550	64
72	DC	GF3361	9,450	39
73	DC	JC2803	9,450	79
74	VA	5822NE	9,450	83
75	MD	2FF1349	9,400	63
76	MD	2FA4315	9,350	59
77	VA	TTP5334	9,350	82
78	VA	TUV9606	9,350	84
79	MD	5EW3613	9,300	90
80	MD	7DD1407	9,250	42
81	VA	UAR4729	9,200	44
82	MD	1FE7786	9,150	60
83	MD	7DT1749	9,100	67
84	MD	2FE6136	9,050	75
85	MD	T101850	9,050	67
86	VA	TRT5390	9,050	43
89	VA	TVB1690	8,950	76
90	VA	TYH3399	8,950	74
91	DC	GN1979	8,900	74
92	DC	GS3379	8,900	73
93	DC	GP9517	8,850	60
94	VA	TRZ2092	8,850	67
96	VA	TSX5212	8,750	50
97	VA	TVH9766	8,750	54
95	MD	T104107	8,650	75

99	DC	GP6524	8,650	69
100	MD	6EH4292	8,650	73
101	OH	JLJ1129	8,650	30
102	MD	5ES3325	8,550	51
103	VA	TVG1117	8,550	74
104	VA	UKU7053	8,550	65
98	DC	JA0447	8,500	72
106	VA	UEK5929	8,500	62
107	MD	3EY0693	8,400	58
108	VA	TXL6614	8,400	59
109	VA	TZK8785	8,400	74
110	VA	TVB1571	8,300	39
111	MD	7ER2373	8,250	67
112	MD	5EF3192	8,150	73
113	VA	TSN9052	8,150	75
114	MD	8CP4673	8,100	72
115	VA	TVC4244	8,100	71
116	VA	TYB6700	8,100	56
117	VA	TSE6562	8,050	55
118	VA	TTK8991	8,050	55
119	MD	8FE5430	8,000	43
120	SC	VDC225	8,000	70
121	VA	TSE6506	8,000	60
122	VA	TSM1677	8,000	62
123	VA	TVU5333	8,000	43
124	VA	TUU9618	7,950	68
126	DC	BK2479	7,850	46
127	MD	1FE7885	7,850	62
128	VA	2235JD	7,800	62
129	VA	6568CA	7,800	71
130	VA	UXF7118	7,800	65
125	MD	6EZ2399	7,700	62
131	MD	T111326	7,700	48
132	VA	UTW2572	7,700	29
133	MD	3FD3355	7,650	66
134	MD	A359673	7,650	72
135	NY	JRS1472	7,600	74
136	VA	TUT8411	7,600	56
138	DE	328985	7,500	30
139	MD	3FA2373	7,450	57
140	MD	4FA2436	7,450	54
141	VA	5968BBL	7,400	47
142	VA	6501FP	7,350	61
143	VA	TRP5730	7,300	61
137	MD	2ES2765	7,250	25
144	MD	1FH9317	7,250	56
145	MD	3CD1921	7,250	53



146	MD	8FB2541	7,250	55
147	MD	9EZ4790	7,250	64
149	VA	3470AM	7,200	46
150	MD	1EH5278	7,150	62
152	VA	TYX2669	7,150	61
153	VA	TZE5965	7,150	23
154	VA	TUT7943	7,100	37
155	VA	UBB2310	7,100	62
156	VA	UJB5614	7,100	44
157	DC	GV2400	7,050	29
158	LA	380DVJ	7,050	45
160	MD	T118975	7,050	46
161	VA	TUE6846	7,050	68
162	DC	GJ0477	7,000	37
163	DC	GS5179	7,000	39
164	VA	TVL9408	7,000	46
166	MD	8DP1619	6,950	51
168	MD	T130642	6,950	37
169	VA	TSC7577	6,950	48
170	DC	GC1965	6,900	46
171	MD	5EA3792	6,900	36
172	MD	3EY0808	6,850	59
173	MD	T078280	6,850	60
174	MD	5ER1889	6,800	24
175	NC	JFZ9772	6,800	43
176	VA	31705HM	6,800	45
177	VA	Q4208	6,800	26
178	VA	UPS1534	6,800	50
179	VA	3783XG	6,750	55
180	VA	UMG7692	6,750	55
181	VA	TZM7931	6,700	64
182	MD	9FG2686	6,650	51
184	VA	TVW1960	6,650	57
185	VA	TYD6952	6,650	57
187	MD	8DH5255	6,600	28
188	MD	A312199	6,600	59
189	VA	TTP4479	6,600	50
190	DC	GH6495	6,550	22
191	DC	GV1888	6,550	50
192	MD	6EZ2269	6,550	46
193	VA	K11809	6,550	37
194	VA	TTP8498	6,550	50
195	VA	TUT4054	6,550	46
196	VA	TXC4355	6,550	40
197	VA	TYH3667	6,550	45
199	MD	5EY8468	6,500	33
200	MD	9DG1109	6,500	36

201	VA	TXX4518	6,500	52
159	MD	4FD9634	6,450	42
202	VA	TTP6323	6,450	29
204	DC	GM6654	6,400	27
205	MD	5EW0722	6,400	44
206	MD	5EZ6216	6,400	47
207	VA	K94991	6,400	46
208	VA	TRR1404	6,400	56
209	VA	TVD8792	6,400	48
210	VA	TWX9242	6,400	46
165	MD	6DZ9819	6,350	37
212	VA	TWY7198	6,350	52
213	MD	5EH4002	6,300	20
214	VA	K62060	6,300	44
215	VA	TPX7342	6,300	34
216	VA	UAF6022	6,300	36
217	VA	UHA5101	6,300	58
183	VA	TUL8457	6,250	42
219	VA	UGA4917	6,250	31
220	DC	GS4462	6,200	58
221	MD	2443Y5	6,200	20
222	MD	2FE2584	6,200	18
223	VA	TTP2190	6,200	57
167	MD	9EA9333	6,150	48
225	DC	JD5652	6,150	46
226	MD	7ET3732	6,150	46
227	MD	8EZ0502	6,150	26
228	VA	TNY6672	6,150	32
186	DC	R35553	6,100	30
230	VA	G36940	6,100	31
231	VA	TVB8400	6,100	34
232	VA	TXW5068	6,100	51
233	VA	UJK1213	6,100	47
234	AL	DV93124	6,050	48
235	DC	GD1829	6,050	40
236	DC	GV9773	6,050	29
237	MD	1FA3771	6,050	51
238	MD	8FF5904	6,050	25
239	MD	9EG3498	6,050	29
240	VA	TSE6788	6,050	21
241	VA	TXF7154	6,050	35
242	VA	TZE5586	6,050	54
243	MD	1FC0908	6,000	55
244	VA	TXB8075	6,000	40
245	DC	FW5946	5,950	46
247	MD	T135027	5,950	47
248	VA	TYX3726	5,950	41

249	DC	JA8959	5,900	22
250	DC	JC1159	5,900	41
252	MD	6EW1543	5,900	44
253	MD	T122002	5,900	39
254	VA	TZR4400	5,900	53
255	DC	GF8513	5,850	41
257	MD	9DP9517	5,850	25
258	VA	S72622	5,850	26
259	VA	TUM8249	5,850	45
260	VA	TWR6300	5,850	51
261	DC	GJ1859	5,800	40
262	MD	3EY5789	5,800	42
263	VA	UBK8058	5,800	54
256	MD	3DE8729	5,750	30
264	DC	GK2426	5,750	51
265	DC	GS7854	5,750	32
266	MD	3ET1231	5,750	35
267	NC	KDH5312	5,750	44
268	VA	3049XJ	5,750	37
269	VA	L59104	5,750	40
270	VA	TVH7375	5,750	46
271	VA	TXD4885	5,750	46
273	VA	UEY5034	5,750	35
274	WV	NYV749	5,750	22
275	DC	FK5955	5,700	55
277	MD	4EY1429	5,700	50
278	MD	8EZ9791	5,700	54
279	VA	9578LD	5,700	51
280	VA	TUA8788	5,700	40
281	VA	TUU9710	5,700	38
282	VA	TVN5830	5,700	36
283	VA	TVP6362	5,700	51
284	VA	TXT7852	5,700	49
285	VA	UDF6572	5,700	41
286	DC	GG6510	5,650	33
287	DC	GS4534	5,650	39
289	MD	6DW0097	5,650	33
291	VA	TSN8785	5,650	39
292	VA	UKX3185	5,650	51
295	MD	5ES4383	5,600	21
296	MD	8FG6076	5,600	44
297	TX	SDX6077	5,600	47
298	VA	TWZ1437	5,600	51
299	VA	TZH1437	5,600	52
300	VA	UAE3729	5,600	41
301	VA	UDT9277	5,600	45
302	DC	GR5804	5,550	48

303	DC	GR6543	5,550	49
304	DC	GS9472	5,550	52
305	GA	TCV3693	5,550	51
306	MD	6DN2134	5,550	50
307	MD	6EY3018	5,550	32
308	MD	8FA0517	5,550	22
309	VA	TTK8585	5,550	37
310	VA	TZM8083	5,550	49
311	VA	TZR4197	5,550	45
272	VA	UBG9347	5,500	38
312	FL	Z965LF	5,500	43
313	MD	1ER2338	5,500	50
314	MD	5EZ9270	5,500	36
315	MD	7EH7480	5,500	22
316	MN	GUD275	5,500	30
317	VA	22262X	5,500	38
318	VA	TUU8317	5,500	46
319	VA	TXT6874	5,500	33
320	VA	UME5911	5,500	49
105	MD	9FA9535	5,455	65
321	DC	FE7091	5,450	25
322	DC	GJ5660	5,450	47
323	MD	1FA6273	5,450	47
324	MD	6EX8691	5,450	41
325	MD	T136242	5,450	33
326	MD	TR00273	5,450	32
327	VA	TXR5910	5,450	30
328	VA	TYL8206	5,450	34
294	DC	GK3397	5,400	30
329	DC	DC12462	5,400	44
330	DC	GT0525	5,400	49
332	DC	JD0984	5,400	38
333	MD	8EY1589	5,400	19
334	VA	TNY6658	5,400	31
335	VA	TRY3887	5,400	31
336	VA	TSK4117	5,400	37
337	VA	TTP4158	5,400	39
338	VA	TTP5038	5,400	35
339	VA	TUK5132	5,400	49
340	VA	TVF2999	5,400	46
341	VA	TVZ5487	5,400	48
342	VA	TWZ1756	5,400	46
343	VA	TXJ3017	5,400	34
344	VA	TZK9094	5,400	50
345	CA	13158C3	5,350	41
347	MD	7DA8664	5,350	20
348	MD	T133132	5,350	30

349	VA	TRP5754	5,350	49
350	VA	TVD6231	5,350	42
351	VA	VCA7112	5,350	53
352	VA	VXR7171	5,350	45
353	DC	GE2617	5,300	26
354	MD	6DL8898	5,300	45
355	MD	7FC0321	5,300	38
356	VA	S18684	5,300	38
357	VA	TRD1773	5,300	36
358	VA	TRD1871	5,300	36
359	VA	TTP2875	5,300	49
360	VA	TUC4568	5,300	41
361	VA	TUK5024	5,300	39
362	VA	UCA9314	5,300	23
346	MD	6EZ4666	5,250	48
363	DC	GS2105	5,250	46
364	DC	JC6744	5,250	42
365	DC	JD6690	5,250	42
367	MD	2EW2608	5,250	49
368	MD	2FD5165	5,250	25
369	MD	5CL8976	5,250	27
370	MD	6ET6655	5,250	36
373	MD	T117909	5,250	31
374	MD	T134406	5,250	26
288	MD	3EL6261	5,200	47
376	MD	99120CK	5,200	40
377	MD	T102559	5,200	31
378	VA	TPJ8352	5,200	32
379	VA	TVX1510	5,200	33
380	VA	UAA8991	5,200	42
383	DC	GV8551	5,150	38
384	MD	5DZ3718	5,150	42
385	MD	9ET9198	5,150	40
386	MD	9FF8828	5,150	38
387	MD	T101439	5,150	34
388	VA	TPP9687	5,150	23
389	VA	TRV8898	5,150	31
390	VA	TRX8922	5,150	43
391	VA	TWH1009	5,150	26
392	VA	TWK4444	5,150	27
393	VA	UHN5759	5,150	44
394	DC	GL7683	5,100	43
395	MD	1EV3573	5,100	42
397	MD	4FJ3670	5,100	39
398	ME	4537WP	5,100	40
399	VA	9183RE	5,100	36
400	VA	TNK5512	5,100	23

401	VA	TRY8359	5,100	42
402	VA	TUE1387	5,100	43
403	VA	TUG2677	5,100	29
366	FL	15BDRT	5,050	27
404	DC	GV4770	5,050	19
405	MD	1FA7268	5,050	32
406	MD	2DB5015	5,050	42
407	MD	2EZ9741	5,050	39
408	MD	5DL2964	5,050	43
409	MD	T109393	5,050	41
410	VA	TSA3406	5,050	41
411	VA	TTC8208	5,050	19
412	VA	TTN3083	5,050	31
413	VA	TUT2420	5,050	47
414	VA	UAV2426	5,050	44
415	VA	UJA4369	5,050	40
416	DC	GD0286	5,000	27
419	MD	5ES5749	5,000	38
420	MD	6DY2330	5,000	47
421	MD	7DK4724	5,000	48
422	MD	T124208	5,000	45
423	OH	JSS4273	5,000	35
424	TX	RDN9897	5,000	43
425	VA	TUC5154	5,000	40
426	VA	TXL6776	5,000	48
427	VA	TZK8736	5,000	23

## Appendix P2Q103 - Bus Priority Pipeline (current projects)

Corridor	ID	Extents	FY 2022	Q2	Q3	Q4	FY 2023	FY 2024	FY 2025	FY 2026	FY 2027	FY 2028	FY 2029
			Q1										
<b>A. Bus Priority Funded Projects (Funded from LMS12C)</b>													
<b>Summary</b>													
Total active planning/design			15				13	14	15	16	16	8	0
Total construction started (construction may extend past fiscal year)			3				4	6	7	7	8	8	8
<b>List of Projects</b>													
H Street NW	1	13th St to North Capitol	Design		Construct.								
Minnesota Ave SE	2	Penn to East Capitol	Design		Construct. Phase 1				Construct. Phase 2				
Pennsylvania Ave SE	3	2nd to Barney Circle	Design			Construct. Phase 1				Construct. Phase 2			
MLK Jr. Ave SE 2.0	4	Good Hope to St Elizabeths Gate 2	Planning		Design		Construct. Phase 1	Construct. Phase 2					
M Street SE 2.0	5	South Capitol to 11th	Planning		Design		Construct.						
11th St NW	6	Mass to Penn Ave	Planning		Design		Construct.						
8th St NE	7	Florida Ave to East Capitol	Planning		Design		Construct.						
Columbia Rd NW	8	16th to California	Planning				Design	Construct.					
14th St NW	17	Newton to Upshur			Planning		Design	Construct.					
Marion Barry / Minnesota Ave SE	12	MLK to Penn Ave			Planning		Design	Construct.					
H Street NE	13	North Capitol to Benning			Planning		Design	Construct.					
NHB Ave NE	14	Minnesota to Eastern			Planning		Design	Construct.					
8th St SE	22	East Capitol to M St					Planning	Des. + Con.					
U Street NW	15	16th to 9th					Planning	Design	Construct.				
Minnesota Ave NE	16	East Capitol to NHB					Planning	Design	Construct.				
Georgia Ave NW	11	Kansas to Barry					Planning	Design	Construct.				
Georgia Ave NW	24	Kansas to Missouri					Planning	Design	Construct.				
Georgia Ave NW	33	Missouri to Eastern					Planning	Design	Construct.				
11th St SE	19	M St to Good Hope					Planning	Design	Construct.				
Florida Ave NW/NE	20	9th St NW to 1st St NE					Planning	Design	Construct.				
14th St NW/SW	23	Thomas Circle to C St SW						Planning	Design	Construct.			
25th St / Naylor Rd SE	26	Alabama to Minnesota						Planning	Design	Construct.			
MLK Jr Ave SE	28	Redwood to Alabama						Planning	Design	Construct.			
Columbia Rd NW	29	16th to Warder						Planning	Design	Construct.			
Irving St NW	30	16th to Park Pl						Planning	Design	Construct.			
Southern Ave	31	South Capitol to Wheeler						Planning	Design	Construct.			
Benning Rd SE	37	East Capitol to Southern						Planning	Design	Construct.			
7th St NW	9	Mass to Penn Ave							Planning	Design	Construct.		
Connecticut Ave NW	21	Dupont Circle to K St							Planning	Design	Construct.		
Key Bridge / M St / Penn Ave NW	27	Key Bridge to Washington Circle							Planning	Design	Construct.		
Pennsylvania Ave SE	34	Barney Circle to Branch Ave							Planning	Design	Construct.		
14th St NW	36	Euclid to Thomas Circle							Planning	Design	Construct.		
Kennedy St NW / Missouri Rd / Riggs Rd NW	38	14th NW to 1st Pl NE							Planning	Design	Construct.		
Southern Ave	39	Wheeler to Southern Ave Metro							Planning	Design	Construct.		
Rhode Island Ave NE	45	North Capitol to 10th							Planning	Design	Construct.		
7th St NW	25	T to Mass Ave								Planning	Design	Construct.	
MLK Jr Ave SE	35	Alabama to South Capitol								Planning	Design	Construct.	
Wisconsin Ave NW	40	Mass to M St								Planning	Design	Construct.	
Massachusetts Ave NW/NE	41	7th St NW to 4th St NE								Planning	Design	Construct.	
14th St NW	42	Upshur to Kennedy								Planning	Design	Construct.	
Rhode Island Ave NW	43	11th St NW to North Capitol								Planning	Design	Construct.	
Michigan/Monroe St NW/NE	44	Columbia NW to 9th St NE								Planning	Design	Construct.	
Florida Ave NE	46	1st St to 8th St								Planning	Design	Construct.	
7th St NW/SW	32	Pennsylvania to Independence									Planning	Design	Construct.
Benning Rd NE	47	H St to Oklahoma									Planning	Design	Construct.
South Capitol	48	MLK to Southern									Planning	Design	Construct.
14th St NW	49	Kennedy to Aspen									Planning	Design	Construct.
Southern Ave	50	Benning to Penn Ave SE									Planning	Design	Construct.
Connecticut Ave NW	51	California to Dupont Circle									Planning	Design	Construct.

## Appendix P2Q103 - Bus Priority Pipeline (previous projects)

Corridor	ID	Extents	FY 2022 Q1	Q2	Q3	Q4	FY 2023	FY 2024	FY 2025	FY 2026	FY 2027	FY 2028	FY 2029
<b>A. Bus Priority Funded Projects (Funded from LMS12C)</b>													
<b>Funding Allocation</b>													
<b>Summary</b>													
Total active planning/design				15			14	14	14	15	16	8	0
Total construction started (construction may extend past fiscal year)				3			4	7	7	7	7	8	8
<b>List of Projects</b>													
H Street NW	1	13th St to North Capitol	Design		Construct.								
Minnesota Ave SE	2	Penn to East Capitol	Design		Construct. Phase 1			Construct. Phase 2					
Pennsylvania Ave SE	3	2nd to Barney Circle	Design			Construct. Phase 1				Construct. Phase 2			
MLK Jr. Ave SE 2.0	4	Good Hope to St Elizabeths Gate 2	Planning		Design		Construct.						
M Street SE 2.0	5	South Capitol to 11th	Planning		Design		Construct.						
11th St NW	6	Mass to Penn Ave	Planning		Design		Construct.						
8th St NE	7	Florida Ave to East Capitol	Planning		Design		Construct.						
Columbia Rd NW	8	16th to California	Planning				Design	Construct.					
7th St NW	9	Mass to Penn Ave	Planning				Design	Construct.					
14th St NW	17	Newton to Upshur			Planning		Design	Construct.					
Georgia Ave NW	11	Kansas to Barry			Planning		Design	Construct.					
Good Hope Rd / Minnesota Ave SE	12	MLK to Penn Ave			Planning		Design	Construct.					
H Street NE	13	North Capitol to Benning			Planning		Design	Construct.					
NHB Ave NE	14	Minnesota to Eastern			Planning		Design	Construct.					
U Street NW	15	16th to 9th					Planning	Design	Construct.				
Minnesota Ave NE	16	East Capitol to NHB					Planning	Design	Construct.				
Georgia Ave NW	24	Kansas to Missouri					Planning	Design	Construct.				
18th & 19th Street NW	18	K St to Constitution					Planning	Design	Construct.				
11th St SE	19	M St to Good Hope					Planning	Design	Construct.				
Florida Ave NW/NE	20	9th St NW to 1st St NE					Planning	Design	Construct.				
Connecticut Ave NW	21	Dupont Circle to K St					Planning	Design	Construct.				
8th St SE	22	East Capitol to M St						Planning	Design	Construct.			
14th St NW/SW	23	Thomas Circle to C St SW						Planning	Design	Construct.			
13th St NW	10	K to Penn Ave						Planning	Design	Construct.			
7th St NW	25	T to Mass Ave						Planning	Design	Construct.			
25th St / Naylor Rd SE	26	Alabama to Minnesota						Planning	Design	Construct.			
Key Bridge / M St / Penn Ave NW	27	Key Bridge to Washington Circle						Planning	Design	Construct.			
MLK Jr Ave SE	28	Redwood to Alabama						Planning	Design	Construct.			
Columbia Rd NW	29	16th to Warder							Planning	Design	Construct.		
Irving St NW	30	16th to Park Pl							Planning	Design	Construct.		
Southern Ave	31	South Capitol to Wheeler							Planning	Design	Construct.		
7th St NW/SW	Ø2	Pennsylvania to Independence							Planning	Design	Construct.		
Georgia Ave NW	33	Missouri to Eastern							Planning	Design	Construct.		
Pennsylvania Ave SE	34	Barney Circle to Branch Ave							Planning	Design	Construct.		
MLK Jr Ave SE	35	Alabama to South Capitol							Planning	Design	Construct.		
14th St NW	36	Euclid to Thomas Circle								Planning	Design	Construct.	
Benning Rd SE	37	East Capitol to Southern								Planning	Design	Construct.	
Kennedy St NW / Missouri Rd / Riggs Rd	Ø8	14th NW to 1st Pl NE								Planning	Design	Construct.	
Southern Ave	39	Wheeler to Valley Ter								Planning	Design	Construct.	
Wisconsin Ave NW	40	Mass to M St								Planning	Design	Construct.	
Massachusetts Ave NW/NE	41	7th St NW to 4th St NE								Planning	Design	Construct.	
14th St NW	42	Upshur to Kennedy								Planning	Design	Construct.	
Rhode Island Ave NW	43	11th St NW to North Capitol								Planning	Design	Construct.	
Michigan/Monroe St NW/NE	44	Columbia NW to 9th St NE									Planning	Design	Construct.
Rhode Island Ave NE	45	North Capitol to 10th									Planning	Design	Construct.
Florida Ave NE	46	1st St to 8th St									Planning	Design	Construct.
Benning Rd NE	47	H St to Oklahoma									Planning	Design	Construct.
South Capitol	48	MLK to Southern									Planning	Design	Construct.
14th St NW	49	Kennedy to Aspen									Planning	Design	Construct.
Southern Ave	50	Benning to Penn Ave SE									Planning	Design	Construct.
Connecticut Ave NW	51	California to Dupont Circle									Planning	Design	Construct.



## Appendix P2Q110 - ADA-Compliant Bus Stops

Bus Stops Locations Improved in FY22	Bus Stop #	Date of Repair
Cathedral Ave NW (39th St. to Idaho Ave)	1002041	11/16/2021
Cathedral Ave NW (39th St. to Idaho Ave)	1002025	11/17/2021
Idaho Ave NW- Cathedral Ave to 39th & Massachusetts Ave	1002037	1/14/2022
Alden Pl NE- 33rd St to Kenilworth Ave	1000836	3/11/2022
Taylor St NE- 9th St to 10th St	1002315	3/25/2022
P St NW- Kingman pl to 17th St	1001437	4/27/2022
New Hampshire Ave NW- Taylor St to Upshur St	1002360	4/28/2022
North Capitol St NB- L St to M St	1001306	5/9/2022
South Capitol St SW- Chesapeake St to Danbury St	1000035	5/10/2022
Naylor Rd SE- 30th St to Southern Ave	1000246	6/3/2022
K St SE- 13th to 14th St	1000235	6/6/2022
55th St Ne - Ames St to East Capitol	1000810	6/29/2022
13th St NW- M St to N St	1001364	7/15/2022
Sumner St SE- MLK Jr Ave to Wade Rd	1000320	8/2/2022
14th St NW- Allison St to Buchanan St	1002429	8/17/2022
9th St NW- G Pl to H St	1001103	8/25/2022
McKinley St NW- Nevada Ave to Chevy Chase Pkwy	1002739	8/29/2022
13th St NW- H St to I St	1001106	9/2/2022
13th St NW- F St to H St	1001085	9/7/2022
McKinley St NW- Nevada Ave to Chevy Chase Pkwy	1002734	9/9/2022
McKinley St NW- Nevada Ave to Chevy Chase Pkwy	1002731	9/9/2022
Albemarle St NW- 36th St to Reno Rd	1002741	9/13/2022
M St SE- 4th St to 5th St	1000512	9/21/2022
Van Ness St NW- 38th St to Wisconsin Ave	1002377	9/28/2022
Constitution Ave NW (12th St NW & 12th St EXPY to 14th St NW)	6932	12/9/2021
Constitution Ave NW (12th St NW & 12th St EXPY to 14th St NW)	1000859	1/12/2022
McArthur Blvd NW (Norton St NW to Little Falls Rd NW)	23779	4/13/2022
Georgia Ave NW (Madison St NW to Missouri Ave NW)	N/A	4/13/2022
McArthur Blvd NW (Chain Bridge Rd NW to Cushing Pl)	1001853	4/21/2022
McArthur Blvd NW (Chain Bridge Rd NW to Cushing Pl)	1001844	4/29/2022
Massachusetts Ave NW (48th St NW to 49th St NW)	1002411	5/3/2022
Massachusetts Ave NW (Rock Creek NW to 34th St NW)	1001876	5/26/2022

Massachusetts Ave NW (Rock Creek NW to 34th St NW)	1001784	9/16/2022
Nebraska Ave NW (Fessenden Ave NW to Ingomar Pl NW)	1002641	9/26/2022
Nebraska Ave NW (Fessenden Ave NW to Ingomar Pl NW)	1002614	9/30/2022
18TH ST NE & FRANKLIN ST NE	1001893	12/28/21
FRANKLIN ST NE & 18TH ST NE	1001910	12/29/21
GOOD HOPE RD SE & 14TH ST SE	1003683	12/29/21
GOOD HOPE RD SE & 14TH ST SE	1000420	01/13/22
18TH ST NE & FRANKLIN ST NE	1001921	01/18/22
GOOD HOPE RD SE & 22ND ST SE	1000397	01/19/22
18TH ST NE & EVARTS ST NE	1001883	02/01/22
18TH ST NE & JACKSON ST NE	1002046	02/02/22
GOOD HOPE RD SE & ALTAMONT PL SE	1000374	02/07/22
GOOD HOPE RD SE & WOODMONT PL SE	1000383	02/07/22
GOOD HOPE RD SE & 24TH ST SE	1000364	02/07/22
18TH ST NE & JACKSON ST NE	1002053	02/08/22
18TH ST NE & EVARTS ST NE	1001873	02/08/22
GOOD HOPE RD SE & 22ND ST SE	1000396	02/10/22
GOOD HOPE RD SE & 24TH ST SE	1000361	02/11/22
GOOD HOPE RD SE & MARBURY PLAZA APTS, SE	1000388	02/15/22
MORRIS RD SE & POMEROY RD SE	1000298	03/04/22
MORRIS RD SE & HUNTER PL SE	1000304	03/07/22
FOXHALL RD NW & MACARTHUR BLVD NW	1001372	04/15/22
FOXHALL RD NW & P ST NW	1001405	04/27/22
RIDGE RD SE & D ST SE	1000668	04/19/22
RIDGE RD SE & C ST SE	1000706	04/20/22
RIDGE RD SE & D ST SE	1000670	04/21/22
RIDGE RD SE & 37TH ST SE	1000745	04/22/22
RIDGE RD SE &	1000298	03/04/22
RIDGE RD SE &	1000304	03/07/22
RIDGE RD SE &	1001372	04/15/22
RIDGE RD SE &	1001405	04/27/22
Taylor Street NE	1002313	06/08/22
Taylor Street NE	1002314	06/08/22
Taylor Street NE	1002315	06/08/22

Taylor Street NE	1002316	06/08/22
Taylor Street NE	1002317	06/08/22
Taylor Street NE	1002318	06/08/22
Taylor Street NE	1002319	06/08/22
Taylor Street NE	1002322	06/08/22
Taylor Street NE	1002324	06/08/22
23rd Street SE	1003188	06/15/22
23rd Street SE	1000221	06/15/22
Eastern Avenue NE	3001689	05/13/22
Malcolm X Avenue SE	1000162	06/30/22
Malcolm X Avenue SE	1000163	06/30/22
Malcolm X Avenue SE	1000164	06/30/22
Malcolm X Avenue SE	1000168	06/30/22
Malcolm X Avenue SE	1000169	06/30/22
RIVER RD NW	1002500	08/04/22
BENNING RD SE	1000543	08/12/22
P ST NW	1001417	09/02/22
P ST NW	1001415	09/02/22
DIVISION AVENUE NE	1001078	09/21/22
DIVISION AVENUE NE	1001109	09/21/22
DIVISION AVENUE NE	1001194	09/21/22
DIVISION AVENUE NE	1001186	09/21/22
DIVISION AVENUE NE	1001245	09/21/22
DIVISION AVENUE NE	1001284	09/21/22
MARTIN LUTHER KING JR. AVE SE	1000315	09/22/22
MARTIN LUTHER KING JR. AVE SE	1000320	09/22/22
FLORIDA AVENUE NW	1001586	09/27/22
<b>Bus Stops Locations Improved in FY23</b>	<b>Bus Stop #</b>	<b>Date of Repair</b>
16th St NW (Montague St NW to Manchester Ln NW)	1002921	10/11/2022
South Dakota Ave NE (Michigan Ave NE to Crittenden St SE)	1002409	10/14/2022
7th St NW (P St NW to T St NW)	1001568	10/17/2022
Connecticut Ave NW (K St NW to M St NW)	1001326	10/25/2022
Minnesota Ave SE- 19th St to Q St	1000449	10/27/2022

Georgia Ave NW (Fairmont St NW to New Hampshire Ave NW)	1001939	11/1/2022
PARK RD NW- 19TH ST to KLINGLE RD	1002130	11/2/2022
PARK RD NW- 18TH ST to 19TH ST	1002111	11/2/2022
16th St NW (Taylor St NW to Upshur St NW)	1002340	11/21/2022
Pennsylvania Ave NW (24th St NW to 26th St NW)	1001290	12/8/2022
Georgia Ave NW (Missouri Ave NW to Peabody St NW)	1002691	12/16/2022
Klinge Rd NW- Walbridge PL to Rosemount Ave	1002148	12/27/2022
Georgia Ave NW (Fairmont St NW to New Hampshire Ave NW)	1003934	1/5/2023
7TH ST NE- Girard St to Hamlin St	1001966	1/5/2023
7TH ST NE- Franklin St to Girard St	1001926	1/9/2023
Georgia Ave NW (Fairmont St NW to New Hampshire Ave NW)	1002023	1/10/2023
Georgia Ave NW (Fairmont St NW to New Hampshire Ave NW)	1002068	1/27/2023
H St NW- 6th St to 7th St	1001105	1/30/2023
H St NW- 6th St. to 7th St	1001121	2/3/2023
Georgia Ave NW (Fairmont St NW to New Hampshire Ave NW)	1002169	2/6/2023
Massachusetts Ave SE- 13th St to 14 St	1000747	2/18/2023
Massachusetts Ave SE- 13th St to 14 St	1000758	2/18/2023
Massachusetts Ave SE- 13th St to 14 St	1000756	2/18/2023
Meigs Pl NE- Montello Ave to Trinidad St	1001363	2/22/2023
53rd St NE- East Capitol St to Ames St	1000811	3/28/2023
C ST NE BETWEEN 13TH STREET NE AND 14TH PLACE NE	1000923	4/3/2023
C ST NE BETWEEN 13TH STREET NE AND 14TH PLACE NE	1000922	4/3/2023
C ST NE BETWEEN 10TH STREET NE AND 11TH STREET NE	1000925	4/3/2023
Massachusetts Ave NW (47th St NW to Van Ness St NW)	1002387	4/4/2023
31st Pl NW- Utah Ave to Tennyson St	1002801	4/5/2023
16th St NW (Portal Dr NW to Eastern Ave NW)	1003415	4/6/2023
9TH STREET NE BETWEEN BRENTWOOD ROAD NE/V STREET NE AND T STREET NE	1001669	4/10/2023
16th St NW (Portal Dr NW to Eastern Ave NW)	1003414	4/10/2023
Porter St NW- 37th St to Wisconsin Ave	1002249	4/10/2023
Veazey St NW- 37th St to Reno Rd	1002394	4/13/2023
35th St NW- Quebec St to Porter St	1002246	4/20/2023
35th St NW- Quebec St to Porter St	1002254	4/24/2023
Georgia Ave NW (Missouri Ave NW to Quackenbos St NW)	1002691	4/27/2023
M STREET NW BETWEEN 11TH STREET NW AND 12TH STREET NW	1001341	5/3/2023

36th St NW – Mass Ave to Garfield St	1001962	5/3/2023
15TH STREET NW BETWEEN L STREET NW AND I STREET NW	1001185	5/5/2023
SHEPHERD PARKWAY SW BETWEEN BLUE PLAINS DRIVE SW AND LABORATORY ROAD SW	1000001	5/10/2023
SHEPHERD PARKWAY SW BETWEEN BLUE PLAINS DRIVE SW AND LABORATORY ROAD SW	1000003	5/10/2023
SHEPHERD PARKWAY SW BETWEEN BLUE PLAINS DRIVE SW AND LABORATORY ROAD SW	1000005	5/10/2023
SHEPHERD PARKWAY SW BETWEEN BLUE PLAINS DRIVE SW AND LABORATORY ROAD SW	1000006	5/10/2023
Edmunds St NW – Massachusetts Ave to 35th Pl	1001887	5/10/2023
7th St NW (Constitution Ave NW to Jefferson Dr NW)	1000846	5/12/2023
VERMONT AVENUE NW BETWEEN I STREET NW/15TH STREET NW AND H STREET NW	1001141	5/15/2023
9th St SW (Pennsylvania Ave NW to Capitol Square Pl SW)	1000886	5/19/2023
M STREET NW BETWEEN 5TH STREET NW AND 7TH STREET NW	1001342	5/20/2023
14th St NW (Pennsylvania Ave NW to C St SW)	1000956	5/24/2023
Davis Pl NW- 39th St NW - 41st St NW	1001842	5/24/2023
G STREET NW BETWEEN 8TH STREET NW AND 9TH STREET NW	1001084	5/26/2023
39th St NW – Davis Pl to Edmunds Pl	1001881	6/1/2023
39th St NW – Davis Pl to Edmunds Pl	1001821	6/6/2023
Nannie Helen Burroughs Ave NE – 46th St to 48th St	1003178	6/7/2023
Benton St NW – 39th Pl to 40th St	1001772	6/14/2023
Observatory Rd NW – Benton St to Beecher Pl	1001769	6/16/2023
Sheriff Rd NE – 50th St to 51st St	1001277	6/24/2023
Benton St NW - Observatory Rd to Tunlaw St	1001773	6/27/2023
Kennedy St NW-13th St to Georgia Ave	1002609	7/10/2023
Rock Creek Church Rd NW- Taylor to Shepherd St	1003077	7/24/2023
Rock Creek Church Rd NW- Upshur St to Taylor St	1002986	7/24/2023
K St NE – 6th St to 7th St	1001228	7/31/2023
Branch Ave SE- U St to W St	1000407	8/3/2023
Harvard St NW – 13th St to 15th St	1003040	8/3/2023
51st St SE- Call Pl to D St	1000647	8/14/2023
14th St NW - Girard St to Harvard St	1003429	8/14/2023
D St SE – 51st St to 53rd St	1003945	8/21/2023
DIVISION AVE NE BETWEEN NANNIE HELEN BURROUGHS AVE NE AND EASTERN AVE NE	1001078	8/22/2023
DIVISION AVE NE BETWEEN NANNIE HELEN BURROUGHS AVE NE AND EASTERN AVE NE	1003311	8/22/2023
DIVISION AVE NE BETWEEN NANNIE HELEN BURROUGHS AVE NE AND EASTERN AVE NE	1001194	8/22/2023
DIVISION AVE NE BETWEEN NANNIE HELEN BURROUGHS AVE NE AND EASTERN AVE NE	1001245	8/22/2023

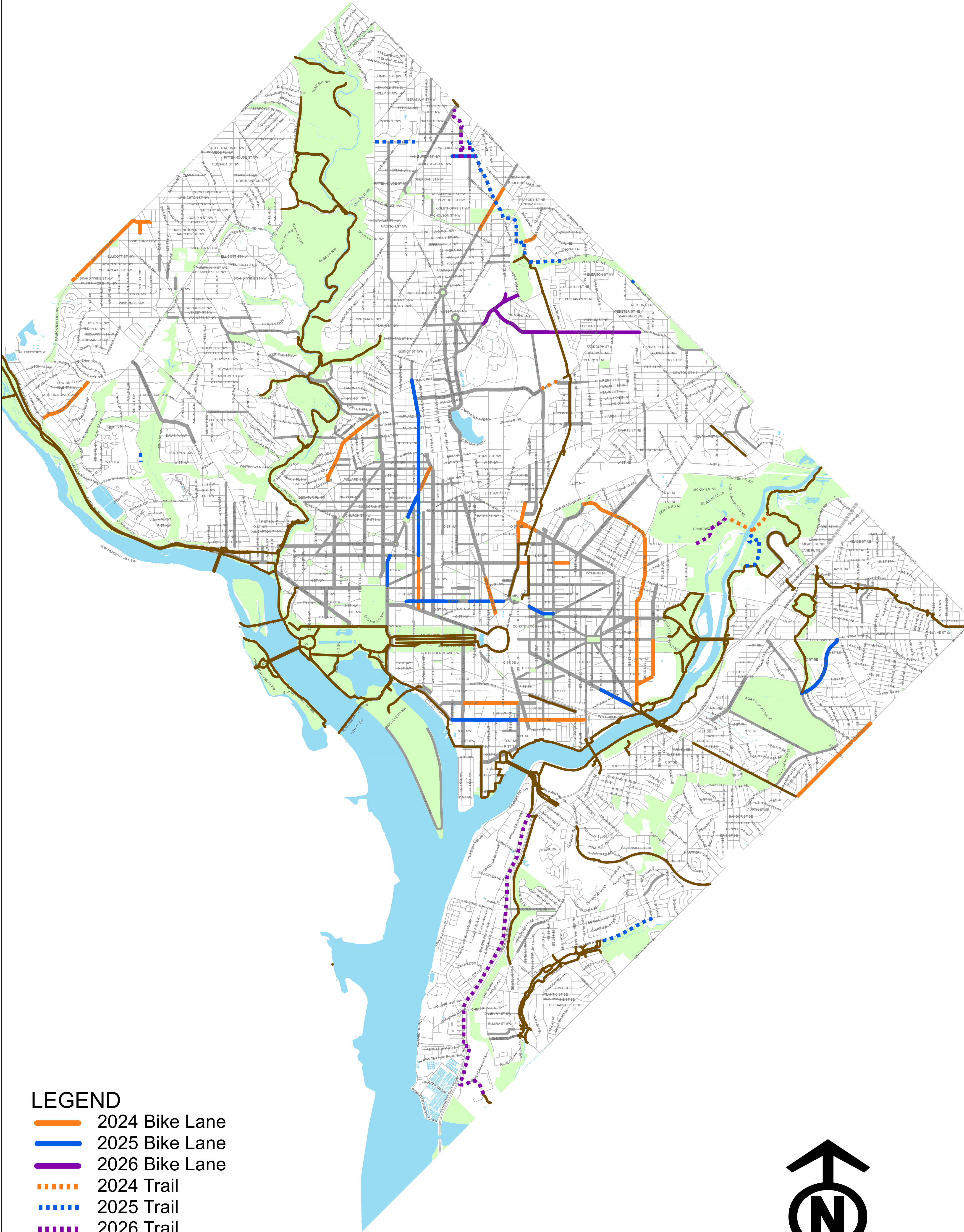
P ST NW BETWEEN 11TH ST NW AND LOGAN CIR NW	1001451	9/7/2023
P ST NW BETWEEN 11TH ST NW AND LOGAN CIR NW	1001455	9/7/2023
Q St NW - 23Rd St to 27th St	1001487	9/15/2023
Q St NW - 23Rd St to 27th St	1001485	9/20/2023
Q St NW - 23Rd St to 27th St	1001490	9/26/2023
<b>Bus Stop Locations Improved in FY24</b>	<b>Bus Stop ID</b>	<b>Date of Repair</b>
FLORIDA AVE NW BETWEEN CONNECTICUT AVE NW AND 20TH ST NW	1001618	10/27/2023
FLORIDA AVE NW BETWEEN CONNECTICUT AVE NW AND 20TH ST NW	1001592	10/27/2023
14th St NW and F St NW	1001052	11/30/2023
14th St NW and New York Ave NW	1001093	12/6/2023

78










4




# Appendix P2Q111 - 2024-2026 Planned Bikeways



## LEGEND

-  2024 Bike Lane
-  2025 Bike Lane
-  2026 Bike Lane
-  2024 Trail
-  2025 Trail
-  2026 Trail
-  Trail
-  Bike Lane
-  Protected Bike Lane



November 7, 2023



## Appendix P2Q113 - Vision Zero Pedestrian and Bike Safety Fund

Revenue Source Name	Code	DIFS	Source	Statutory Reference	About the Fund			Amount generated			Expenditures		Balance	
					Description	Fee and How it is Set	Who Pays?	FY23 September	FY24 as of November 30, 2023	FY24 Certified (July 2023)	FY23 September	FY24 as of November 30, 2023	FY23 August	FY24 as of November 30, 2023
Vision Zero Pedestrian & Bicycle Safety	6910	1060340	Westlaw-DC Code Annotated 20001 Edition	DC Official Code 50-921.20	Interest-bearing fund established solely to enhance the safety and quality of pedestrian and bicycle transportation, including traffic calming and Safe Routes to School enhancements. Non-lapsing	Revenue collected from fines associated with automated traffic enforcement initiatives.	Vendors, visitors, constituents, Citizens	500,000	-	530,000	296,693	(60,640)	203,307	60,640
<b>TOTALS</b>								<b>3,165,169</b>	<b>1,431,533</b>	<b>7,730,000</b>	<b>7,496,693</b>	<b>(60,640)</b>	<b>(4,331,524)</b>	<b>1,492,173</b>

Data Source: R019 (as of 09/30/23 and 11/30/23) DIFS\_ERP